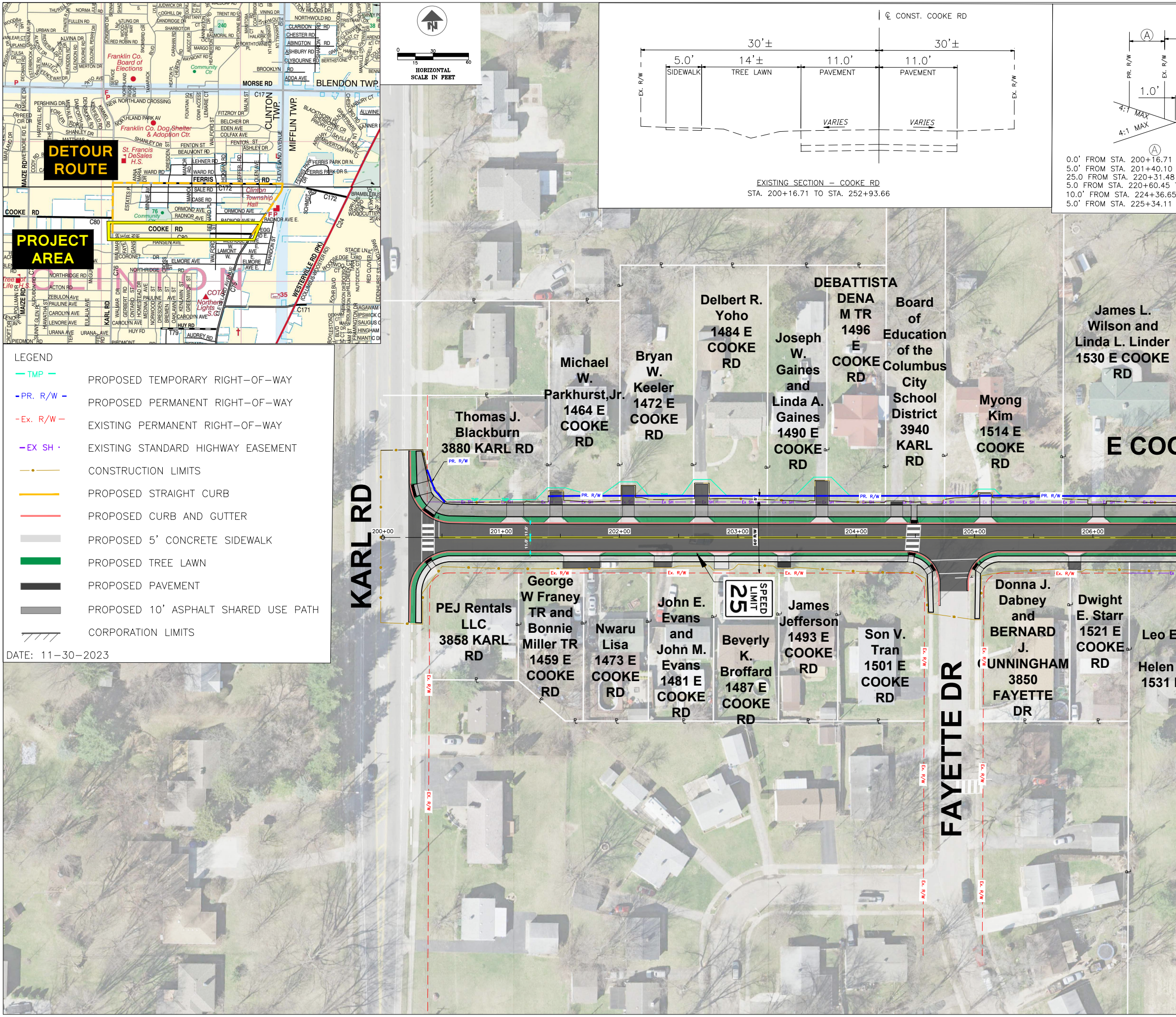
DETOUR ROUTE
PROJECT AREA
COOKE RD
CLINTON
BLENDON TWP.
CLINTON TWP.
MIFFLIN TWP.
Franklin Co. Board of Elections
Franklin Co. Dog Shelter & Adoption Ctr.
St. Francis DeSales H.S.
Clinton Township Hall
HORIZONTAL SCALE IN FEET
0
15
30
60
℄ CONST. COOKE RD
30'±
30'±
5.0'
SIDEWALK
14'±
TREE LAWN
11.0'
PAVEMENT
11.0'
PAVEMENT
VARIES
VARIES
EX. R/W
EX. R/W
EXISTING SECTION – COOKE RD
STA. 200+16.71 TO STA. 252+93.66
Ⓐ
PR. R/W
EX. R/W
1.0'
4:1 MAX
4:1 MAX
0.0' FROM STA. 200+16.71
5.0' FROM STA. 201+40.10
25.0 FROM STA. 220+31.48
5.0 FROM STA. 220+60.45
10.0' FROM STA. 224+36.65
5.0' FROM STA. 225+34.11
LEGEND
TMP — PROPOSED TEMPORARY RIGHT–OF–WAY
PR. R/W — PROPOSED PERMANENT RIGHT–OF–WAY
Ex. R/W — EXISTING PERMANENT RIGHT–OF–WAY
EX SH — EXISTING STANDARD HIGHWAY EASEMENT
CONSTRUCTION LIMITS
PROPOSED STRAIGHT CURB
PROPOSED CURB AND GUTTER
PROPOSED 5' CONCRETE SIDEWALK
PROPOSED TREE LAWN
PROPOSED PAVEMENT
PROPOSED 10' ASPHALT SHARED USE PATH
CORPORATION LIMITS
DATE: 11–30–2023
KARL RD
FAYETTE DR
E COO
SPEED LIMIT 25
200+00
201+00
202+00
203+00
204+00
205+00
206+00
Thomas J. Blackburn 3880 KARL RD
Michael W. Parkhurst,Jr. 1464 E COOKE RD
Bryan W. Keeler 1472 E COOKE RD
Delbert R. Yoho 1484 E COOKE RD
Joseph W. Gaines and Linda A. Gaines 1490 E COOKE RD
DEBATTISTA DENA M TR 1496 E COOKE RD
Board of Education of the Columbus City School District 3940 KARL RD
Myong Kim 1514 E COOKE RD
James L. Wilson and Linda L. Linder 1530 E COOKE RD
PEJ Rentals LLC 3858 KARL RD
George W Franey TR and Bonnie Miller TR 1459 E COOKE RD
Nwaru Lisa 1473 E COOKE RD
John E. Evans and John M. Evans 1481 E COOKE RD
Beverly K. Broffard 1487 E COOKE RD
James Jefferson 1493 E COOKE RD
Son V. Tran 1501 E COOKE RD
Donna J. Dabney and BERNARD J. CUNNINGHAM 3850 FAYETTE DR
Dwight E. Starr 1521 E COOKE RD
Leo E
Helen
1531

X:\Projects\2019\1921\100200 FCE–Cooke Road Imps\FRA\10020\Design\Roadway\Sheets\10020_public mtg exhibit.dwg 27–Oct–23 9:02 AM

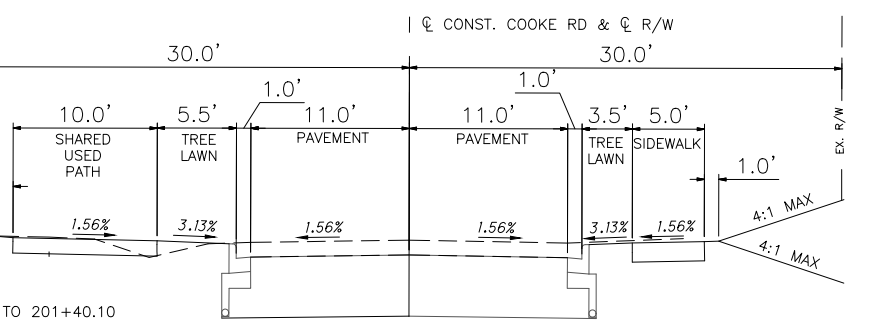

℄ CONST. COOKE RD & ℄ R/W
30.0'
30.0'
10.0'
5.5'
1.0'
11.0'
11.0'
1.0'
3.5'
5.0'
SHARED USED PATH
TREE LAWN
PAVEMENT
PAVEMENT
TREE LAWN
SIDEWALK
1.0'
EX. R/W
1.56%
3.13%
1.56%
1.56%
3.13%
1.56%
4:1 MAX
4:1 MAX

TO 201+40.10
TO STA. 216+00.40
TO STA. 220+60.45
TO STA. 224+36.65
TO STA. 225+34.11
TO STA. 236+88.43

PROPOSED SECTION – COOKE RD
STA. 200+16.71 TO STA. 216+00.40
STA. 220+31.48 TO STA. 236+88.43

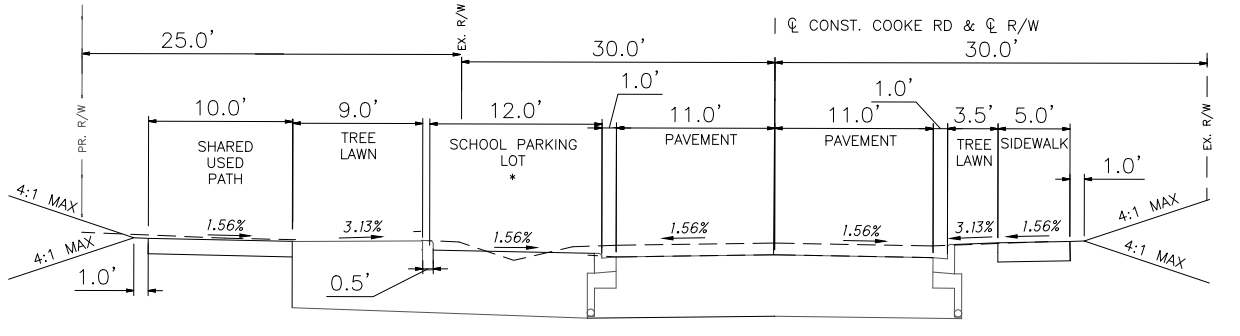

EX. R/W
℄ CONST. COOKE RD & ℄ R/W
25.0'
30.0'
30.0'
PR. R/W
10.0'
9.0'
12.0'
1.0'
11.0'
11.0'
1.0'
3.5'
5.0'
SHARED USED PATH
TREE LAWN
SCHOOL PARKING LOT *
PAVEMENT
PAVEMENT
TREE LAWN
SIDEWALK
1.0'
EX. R/W
4:1 MAX
4:1 MAX
1.56%
3.13%
1.56%
1.56%
1.56%
3.13%
1.56%
1.0'
0.5'
4:1 MAX
4:1 MAX

PROPOSED SECTION – COOKE RD (NORTH LINDEN ELEMENTARY SCHOOL)
STA. 216+00.40 TO STA. 220+31.48

* NOTE: CURB IN FRONT OF THE PARKING LOT IS A MOUNTABLE CURB

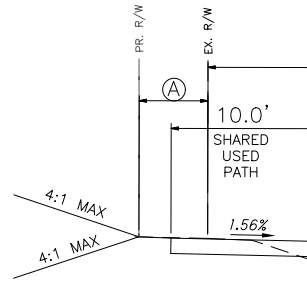

PR. R/W
EX. R/W
Ⓐ
10.0'
SHARED USED PATH
1.56%
4:1 MAX
4:1 MAX

Ⓐ
10.0' FROM STA. 236+88.43 TO STA.
14.0' FROM START STA 238+75.00 TO
15.0' FROM STA. 239+38.62 TO STA.
10.0' FROM STA. 239+54.00 TO STA.
5.0' FROM STA. 240+78.49 TO STA.
10.0' FROM STA. 241+48.43 TO STA.
5.0' FROM STA. 245+68.03 TO STA.
10.0' FROM STA. 248+47.93 TO STA.
10.0' FROM STA. 250+87.50 TO STA.

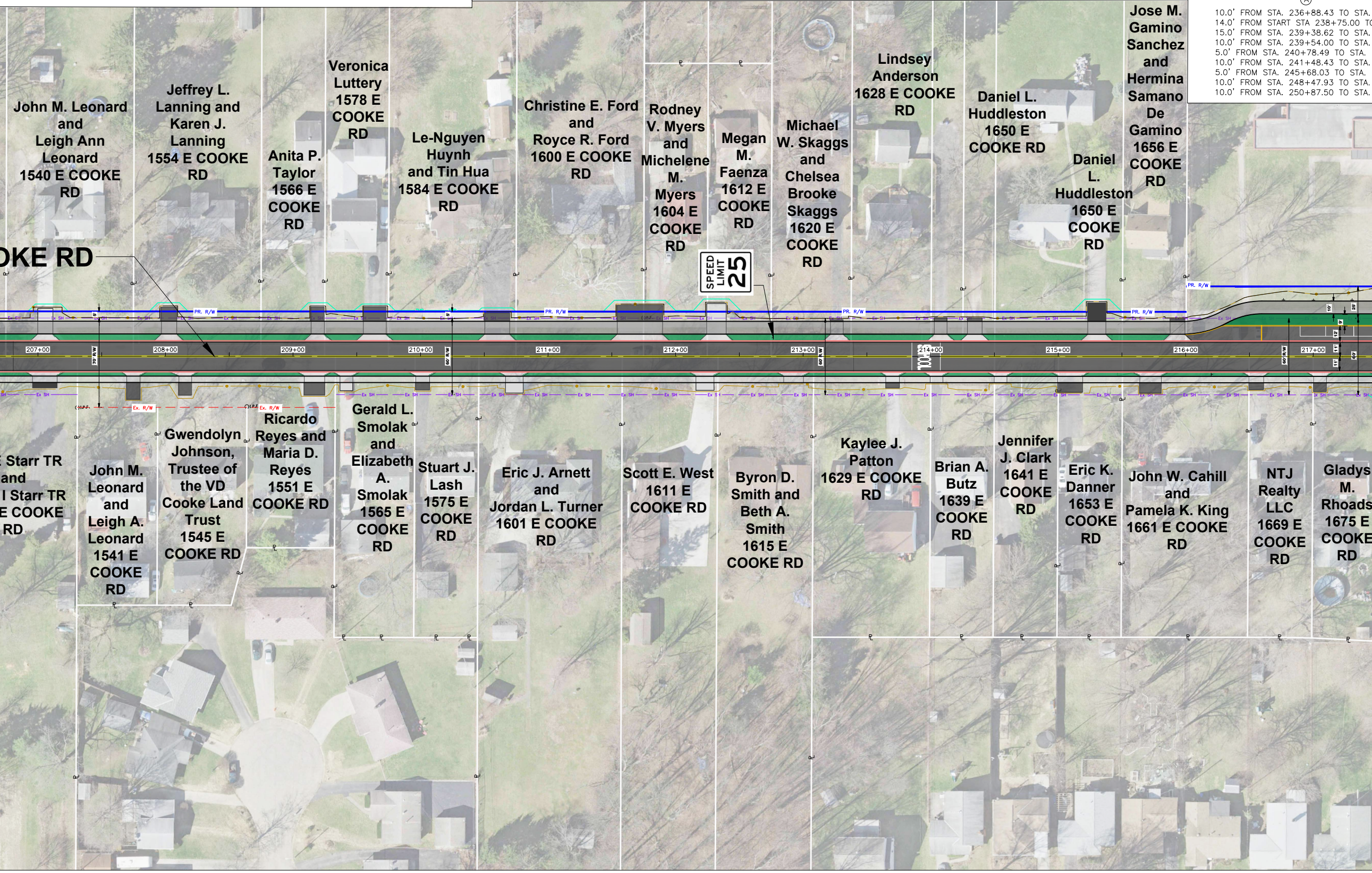

John M. Leonard and Leigh Ann Leonard 1540 E COOKE RD
Jeffrey L. Lanning and Karen J. Lanning 1554 E COOKE RD
Anita P. Taylor 1566 E COOKE RD
Veronica Luttery 1578 E COOKE RD
Le-Nguyen Huynh and Tin Hua 1584 E COOKE RD
Christine E. Ford and Royce R. Ford 1600 E COOKE RD
Rodney V. Myers and Michelene M. Myers 1604 E COOKE RD
Megan M. Faenza 1612 E COOKE RD
Michael W. Skaggs and Chelsea Brooke Skaggs 1620 E COOKE RD
Lindsey Anderson 1628 E COOKE RD
Daniel L. Huddleston 1650 E COOKE RD
Daniel L. Huddleston 1650 E COOKE RD
Jose M. Gamino Sanchez and Hermina Samano De Gamino 1656 E COOKE RD
OKE RD
SPEED LIMIT 25
PR. R/W
Ex. R/W
207+00
208+00
209+00
210+00
211+00
212+00
213+00
214+00
215+00
216+00
217+00
E Starr TR and l Starr TR E COOKE RD
John M. Leonard and Leigh A. Leonard 1541 E COOKE RD
Gwendolyn Johnson, Trustee of the VD Cooke Land Trust 1545 E COOKE RD
Ricardo Reyes and Maria D. Reyes 1551 E COOKE RD
Gerald L. Smolak and Elizabeth A. Smolak 1565 E COOKE RD
Stuart J. Lash 1575 E COOKE RD
Eric J. Arnett and Jordan L. Turner 1601 E COOKE RD
Scott E. West 1611 E COOKE RD
Byron D. Smith and Beth A. Smith 1615 E COOKE RD
Kaylee J. Patton 1629 E COOKE RD
Brian A. Butz 1639 E COOKE RD
Jennifer J. Clark 1641 E COOKE RD
Eric K. Danner 1653 E COOKE RD
John W. Cahill and Pamela K. King 1661 E COOKE RD
NTJ Realty LLC 1669 E COOKE RD
Gladys M. Rhoads 1675 E COOKE RD

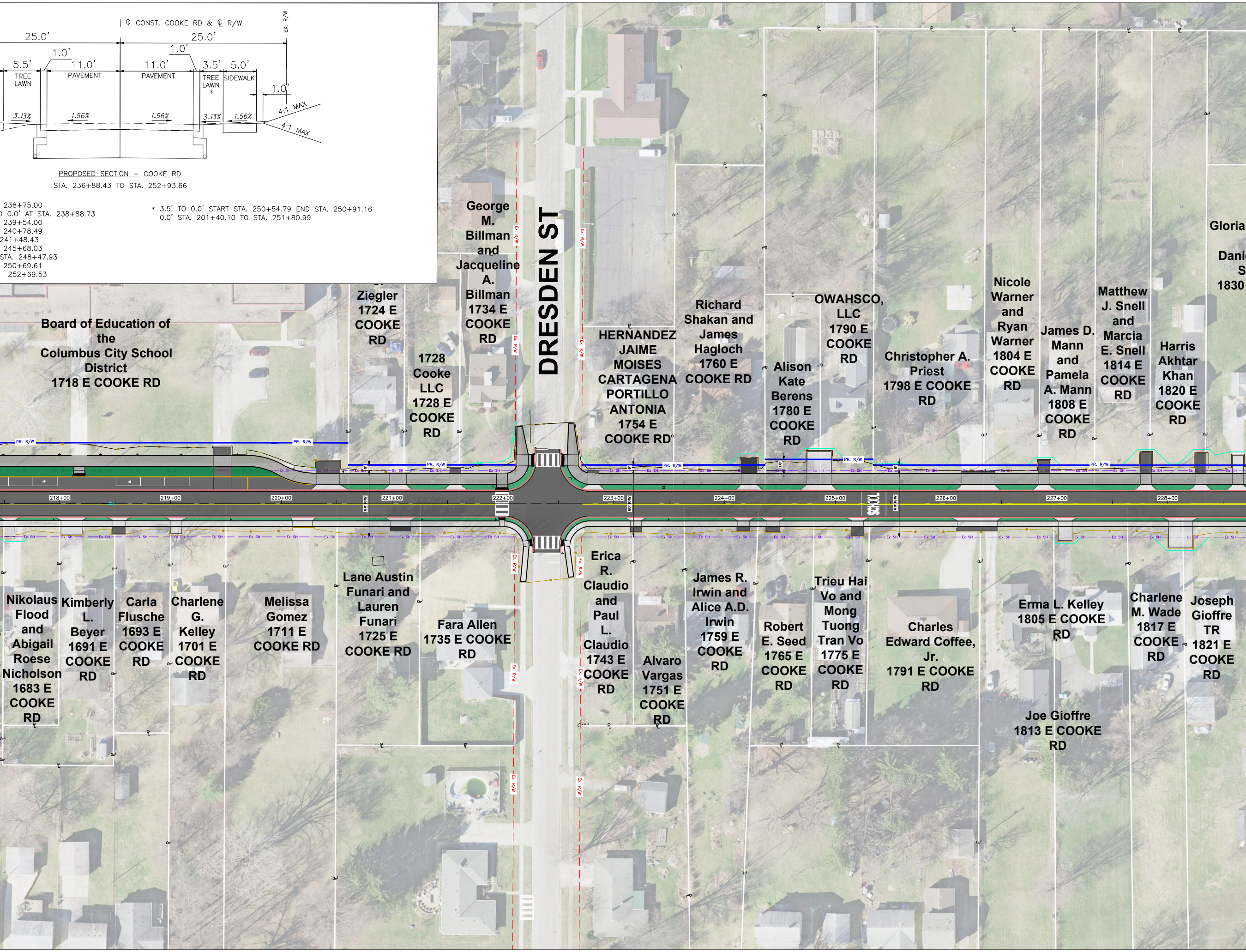
℄ CONST. COOKE RD & ℄ R/W
EX. R/W
25.0'
25.0'
1.0'
1.0'
5.5'
11.0'
11.0'
3.5'
5.0'
TREE LAWN
PAVEMENT
PAVEMENT
TREE LAWN *
SIDEWALK
1.0'
3.13%
1.56%
1.56%
3.13%
1.56%
4:1 MAX
4:1 MAX
PROPOSED SECTION – COOKE RD
STA. 236+88.43 TO STA. 252+93.66
238+75.00
0.0' AT STA. 238+88.73
239+54.00
240+78.49
241+48.43
245+68.03
STA. 248+47.93
250+69.61
252+69.53
* 3.5' TO 0.0' START STA. 250+54.79 END STA. 250+91.16
0.0' STA. 201+40.10 TO STA. 251+80.99
DRESDEN ST
Board of Education of the Columbus City School District 1718 E COOKE RD
Ziegler 1724 E COOKE RD
1728 Cooke LLC 1728 E COOKE RD
George M. Billman and Jacqueline A. Billman 1734 E COOKE RD
HERNANDEZ JAIME MOISES CARTAGENA PORTILLO ANTONIA 1754 E COOKE RD
Richard Shakan and James Hagloch 1760 E COOKE RD
Alison Kate Berens 1780 E COOKE RD
OWAHSCO, LLC 1790 E COOKE RD
Christopher A. Priest 1798 E COOKE RD
Nicole Warner and Ryan Warner 1804 E COOKE RD
James D. Mann and Pamela A. Mann 1808 E COOKE RD
Matthew J. Snell and Marcia E. Snell 1814 E COOKE RD
Harris Akhtar Khan 1820 E COOKE RD
Gloria
Dani
S
1830
Nikolaus Flood and Abigail Roese Nicholson 1683 E COOKE RD
Kimberly L. Beyer 1691 E COOKE RD
Carla Flusche 1693 E COOKE RD
Charlene G. Kelley 1701 E COOKE RD
Melissa Gomez 1711 E COOKE RD
Lane Austin Funari and Lauren Funari 1725 E COOKE RD
Fara Allen 1735 E COOKE RD
Erica R. Claudio and Paul L. Claudio 1743 E COOKE RD
Alvaro Vargas 1751 E COOKE RD
James R. Irwin and Alice A.D. Irwin 1759 E COOKE RD
Robert E. Seed 1765 E COOKE RD
Trieu Hai Vo and Mong Tuong Tran Vo 1775 E COOKE RD
Charles Edward Coffee, Jr. 1791 E COOKE RD
Erma L. Kelley 1805 E COOKE RD
Joe Gioffre 1813 E COOKE RD
Charlene M. Wade 1817 E COOKE RD
Joseph Gioffre TR 1821 E COOKE RD
218+00
219+00
220+00
221+00
222+00
223+00
224+00
225+00
226+00
227+00
228+00
PR. R/W
Ex. R/W
Ex SH
SCHOOL

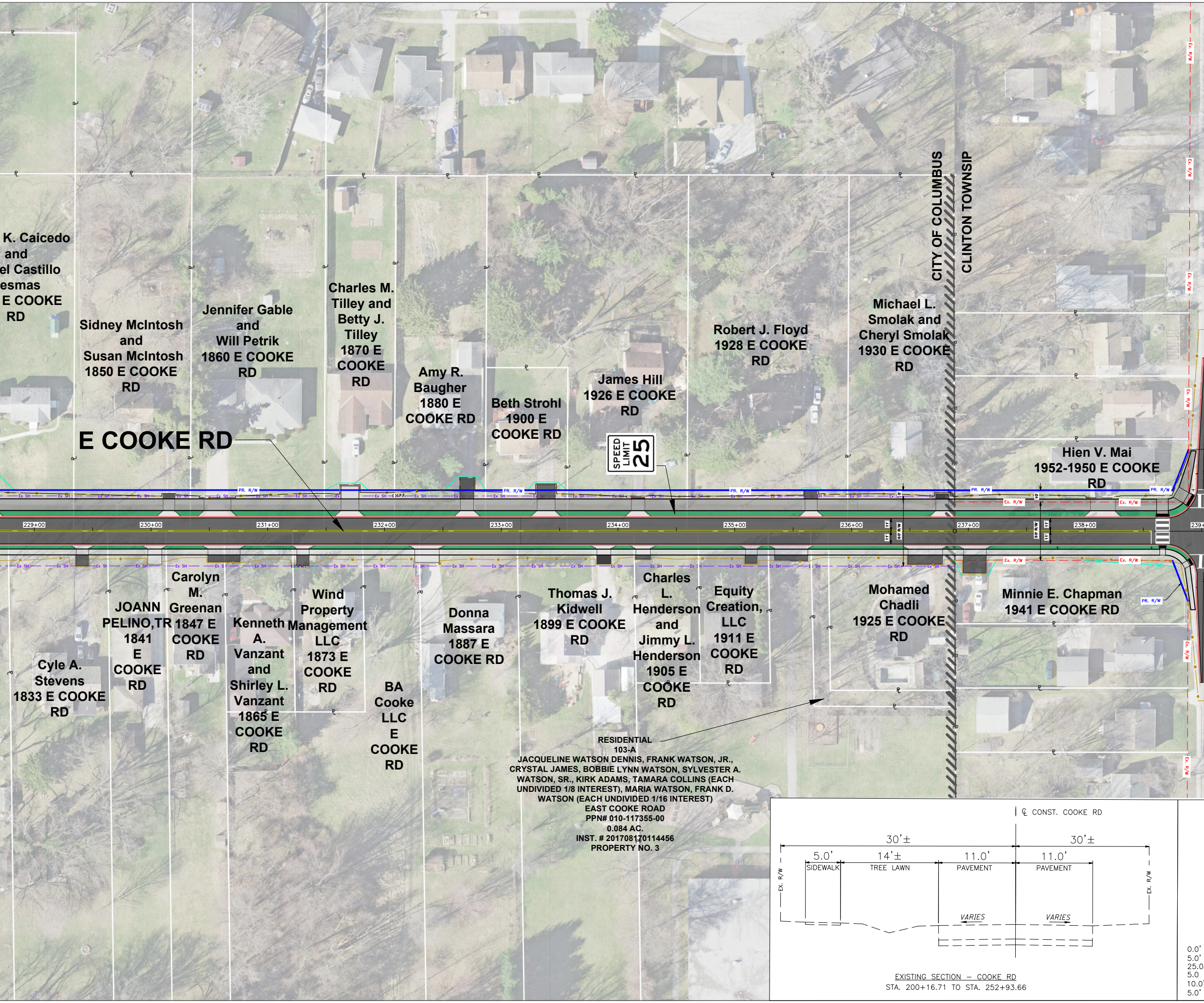
K. Caicedo
and
el Castillo
esmas
E COOKE
RD
Sidney McIntosh
and
Susan McIntosh
1850 E COOKE
RD
Jennifer Gable
and
Will Petrik
1860 E COOKE
RD
Charles M.
Tilley and
Betty J.
Tilley
1870 E
COOKE
RD
Amy R.
Baugher
1880 E
COOKE RD
Beth Strohl
1900 E
COOKE RD
James Hill
1926 E COOKE
RD
Robert J. Floyd
1928 E COOKE
RD
Michael L.
Smolak and
Cheryl Smolak
1930 E COOKE
RD
CITY OF COLUMBUS
CLINTON TOWNSIP
Hien V. Mai
1952-1950 E COOKE
RD
E COOKE RD
SPEED LIMIT 25
PR. R/W
Ex. R/W
Ex. SH
229+00
230+00
231+00
232+00
233+00
234+00
235+00
236+00
237+00
238+00
239+
Cyle A.
Stevens
1833 E COOKE
RD
JOANN
PELINO,TR
1841
E
COOKE
RD
Carolyn
M.
Greenan
1847 E
COOKE
RD
Kenneth
A.
Vanzant
and
Shirley L.
Vanzant
1865 E
COOKE
RD
Wind
Property
Management
LLC
1873 E
COOKE
RD
BA
Cooke
LLC
E
COOKE
RD
Donna
Massara
1887 E
COOKE RD
Thomas J.
Kidwell
1899 E COOKE
RD
Charles
L.
Henderson
and
Jimmy L.
Henderson
1905 E
COOKE
RD
Equity
Creation,
LLC
1911 E
COOKE
RD
Mohamed
Chadli
1925 E COOKE
RD
Minnie E. Chapman
1941 E COOKE RD
RESIDENTIAL
103-A
JACQUELINE WATSON DENNIS, FRANK WATSON, JR.,
CRYSTAL JAMES, BOBBIE LYNN WATSON, SYLVESTER A.
WATSON, SR., KIRK ADAMS, TAMARA COLLINS (EACH
UNDIVIDED 1/8 INTEREST), MARIA WATSON, FRANK D.
WATSON (EACH UNDIVIDED 1/16 INTEREST)
EAST COOKE ROAD
PPN# 010-117355-00
0.084 AC.
INST. # 201708170114456
PROPERTY NO. 3
℄ CONST. COOKE RD
30'±
30'±
5.0'
SIDEWALK
14'±
TREE LAWN
11.0'
PAVEMENT
11.0'
PAVEMENT
EX. R/W
EX. R/W
VARIES
VARIES
0.0'
5.0'
25.0
5.0
10.0'
5.0'

EXISTING SECTION – COOKE RD
STA. 200+16.71 TO STA. 252+93.66

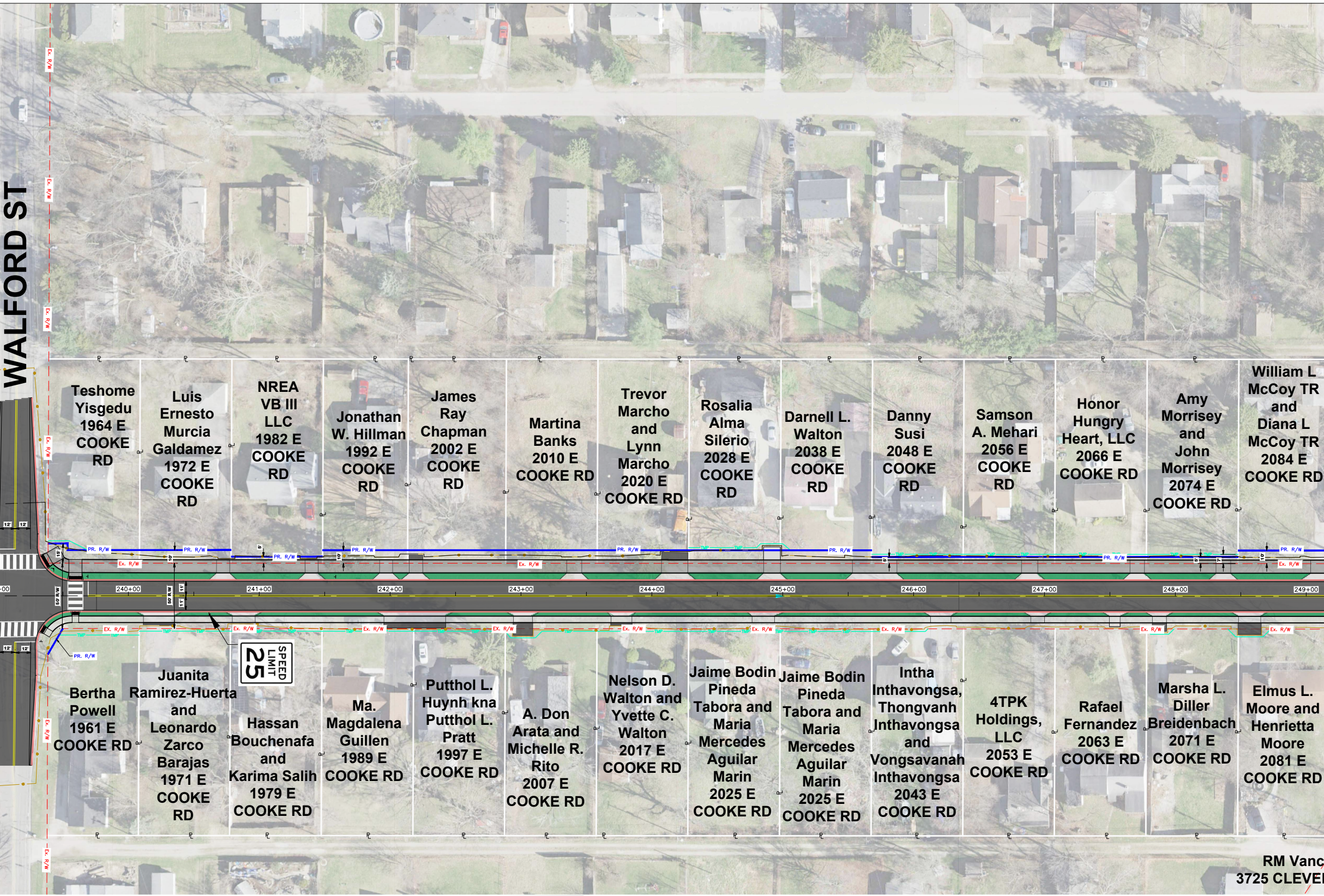
WALFORD ST
Ex. R/W
PR. R/W
Teshome Yisgedu 1964 E COOKE RD
Luis Ernesto Murcia Galdamez 1972 E COOKE RD
NREA VB III LLC 1982 E COOKE RD
Jonathan W. Hillman 1992 E COOKE RD
James Ray Chapman 2002 E COOKE RD
Martina Banks 2010 E COOKE RD
Trevor Marcho and Lynn Marcho 2020 E COOKE RD
Rosalia Alma Silerio 2028 E COOKE RD
Darnell L. Walton 2038 E COOKE RD
Danny Susi 2048 E COOKE RD
Samson A. Mehari 2056 E COOKE RD
Honor Hungry Heart, LLC 2066 E COOKE RD
Amy Morrisey and John Morrisey 2074 E COOKE RD
William L McCoy TR and Diana L McCoy TR 2084 E COOKE RD
240+00
241+00
242+00
243+00
244+00
245+00
246+00
247+00
248+00
249+00
SPEED LIMIT 25
Bertha Powell 1961 E COOKE RD
Juanita Ramirez-Huerta and Leonardo Zarco Barajas 1971 E COOKE RD
Hassan Bouchenafa and Karima Salih 1979 E COOKE RD
Ma. Magdalena Guillen 1989 E COOKE RD
Putthol L. Huynh kna Putthol L. Pratt 1997 E COOKE RD
A. Don Arata and Michelle R. Rito 2007 E COOKE RD
Nelson D. Walton and Yvette C. Walton 2017 E COOKE RD
Jaime Bodin Pineda Tabora and Maria Mercedes Aguilar Marin 2025 E COOKE RD
Jaime Bodin Pineda Tabora and Maria Mercedes Aguilar Marin 2025 E COOKE RD
Intha Inthavongsa, Thongvanh Inthavongsa and Vongsavanah Inthavongsa 2043 E COOKE RD
4TPK Holdings, LLC 2053 E COOKE RD
Rafael Fernandez 2063 E COOKE RD
Marsha L. Diller Breidenbach 2071 E COOKE RD
Elmus L. Moore and Henrietta Moore 2081 E COOKE RD
RM Vanc
3725 CLEVE

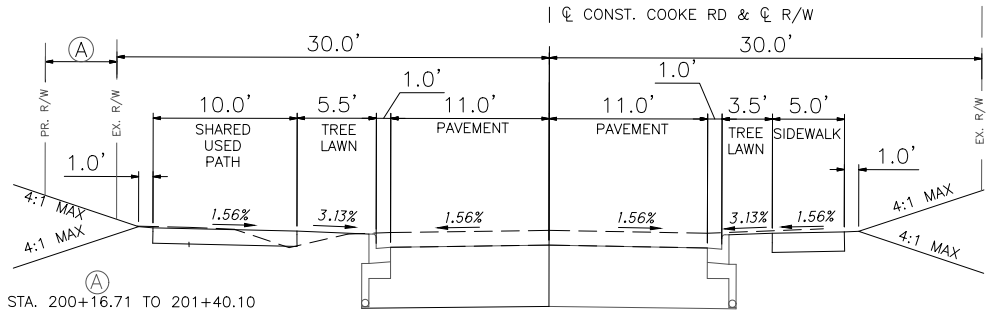
℄ CONST. COOKE RD & ℄ R/W
Ⓐ
30.0'
30.0'
PR. R/W
EX. R/W
EX. R/W
1.0'
10.0'
SHARED USED PATH
5.5'
TREE LAWN
1.0'
11.0'
PAVEMENT
11.0'
PAVEMENT
1.0'
3.5'
TREE LAWN
5.0'
SIDEWALK
1.0'
4:1 MAX
4:1 MAX
1.56%
3.13%
1.56%
1.56%
3.13%
1.56%
4:1 MAX
4:1 MAX
Ⓐ

FROM STA. 200+16.71 TO 201+40.10
FROM STA. 201+40.10 TO STA. 216+00.40
FROM STA. 220+31.48 TO STA. 220+60.45
FROM STA. 220+60.45 TO STA. 224+36.65
FROM STA. 224+36.65 TO STA. 225+34.11
FROM STA. 225+34.11 TO STA. 236+88.43

PROPOSED SECTION – COOKE RD
STA. 200+16.71 TO STA. 216+00.40
STA. 220+31.48 TO STA. 236+88.43

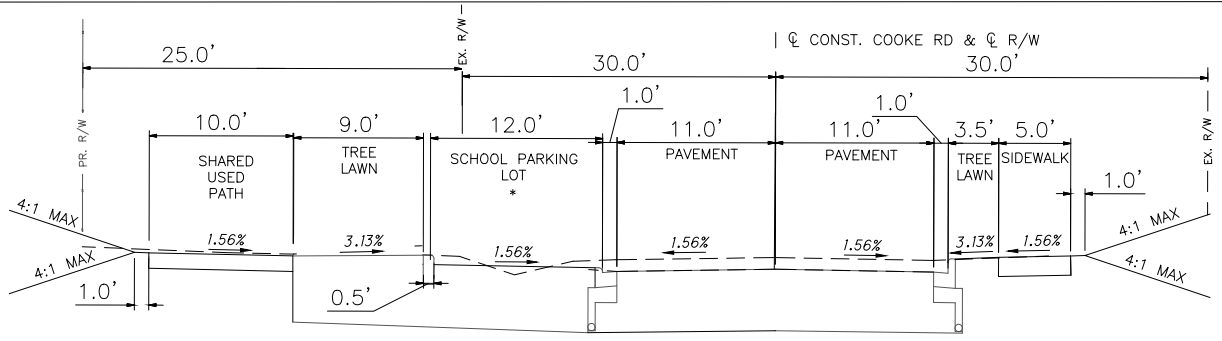
℄ CONST. COOKE RD & ℄ R/W
25.0'
30.0'
30.0'
PR. R/W
EX. R/W
EX. R/W
10.0'
SHARED USED PATH
9.0'
TREE LAWN
12.0'
SCHOOL PARKING LOT *
1.0'
11.0'
PAVEMENT
1.0'
11.0'
PAVEMENT
3.5'
TREE LAWN
5.0'
SIDEWALK
1.0'
4:1 MAX
4:1 MAX
1.0'
0.5'
1.56%
3.13%
1.56%
1.56%
1.56%
3.13%
1.56%
4:1 MAX
4:1 MAX

PROPOSED SECTION – COOKE RD (NORTH LINDEN ELEMENTARY SCHOOL)
STA. 216+00.40 TO STA. 220+31.48

* NOTE: CURB IN FRONT OF THE PARKING LOT IS A MOUNTABLE CURB

EAST COOKE ROAD RECONSTRUCTION BETWEEN KARL ROAD AND CLEVELAND AVENUE

FRA-CR-80-2.67 PID 115411

0 15 30 60
HORIZONTAL SCALE IN FEET

LEGEND

— TMP —	PROPOSED TEMPORARY RIGHT–OF–WAY
– PR. R/W –	PROPOSED PERMANENT RIGHT–OF–WAY
– Ex. R/W –	EXISTING PERMANENT RIGHT–OF–WAY
– EX SH ·	EXISTING STANDARD HIGHWAY EASEMENT
—•—	CONSTRUCTION LIMITS
—	PROPOSED STRAIGHT CURB
—	PROPOSED CURB AND GUTTER
▬	PROPOSED 5' CONCRETE SIDEWALK
🟩	PROPOSED TREE LAWN
▬	PROPOSED PAVEMENT
▬	PROPOSED 10' ASPHALT SHARED USE PATH
///////	CORPORATION LIMITS

DATE: 11–30–2023

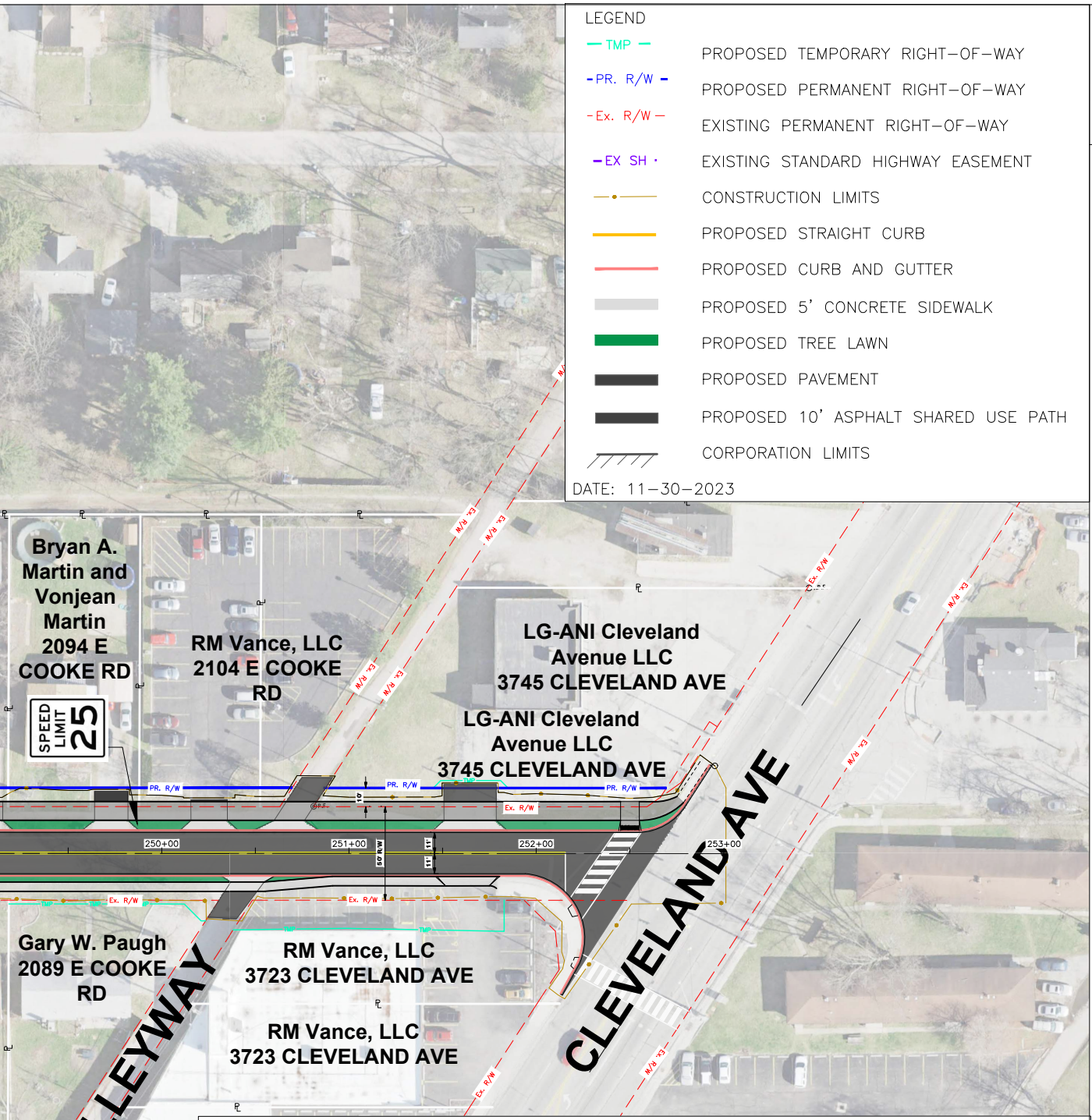
Bryan A. Martin and Vonjean Martin 2094 E COOKE RD
RM Vance, LLC 2104 E COOKE RD
LG-ANI Cleveland Avenue LLC 3745 CLEVELAND AVE
LG-ANI Cleveland Avenue LLC 3745 CLEVELAND AVE
SPEED LIMIT 25
PR. R/W
Ex. R/W
EX R/W
250+00
251+00
252+00
253+00
50' R/W
11'
11'
CLEVELAND AVE
ALLEYWAY
Gary W. Paugh 2089 E COOKE RD
RM Vance, LLC 3723 CLEVELAND AVE
RM Vance, LLC 3723 CLEVELAND AVE
e, LLC
LAND AVE

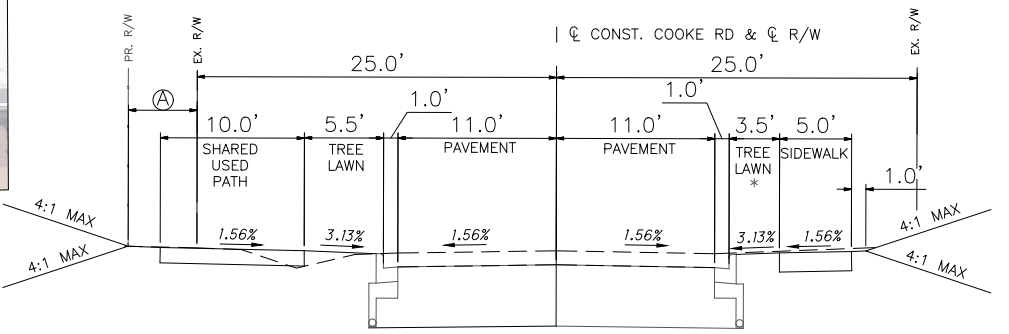
PR. R/W
EX. R/W
℄ CONST. COOKE RD & ℄ R/W
EX. R/W
25.0'
25.0'
Ⓐ
1.0'
1.0'
10.0' SHARED USED PATH
5.5' TREE LAWN
11.0' PAVEMENT
11.0' PAVEMENT
3.5' TREE LAWN *
5.0' SIDEWALK
1.0'
4:1 MAX
4:1 MAX
4:1 MAX
4:1 MAX
1.56%
3.13%
1.56%
1.56%
3.13%
1.56%

PROPOSED SECTION – COOKE RD
STA. 236+88.43 TO STA. 252+93.66

Ⓐ
10.0' FROM STA. 236+88.43 TO STA. 238+75.00
14.0' FROM START STA 238+75.00 TO 0.0' AT STA. 238+88.73
15.0' FROM STA. 239+38.62 TO STA. 239+54.00
10.0' FROM STA. 239+54.00 TO STA. 240+78.49
5.0' FROM STA. 240+78.49 TO STA. 241+48.43
10.0' FROM STA. 241+48.43 TO STA. 245+68.03
5.0' FROM STA. 245+68.03 TO STA. STA. 248+47.93
10.0' FROM STA. 248+47.93 TO STA. 250+69.61
10.0' FROM STA. 250+87.50 TO STA. 252+69.53

* 3.5' TO 0.0' START STA. 250+54.79 END STA. 250+91.16
0.0' STA. 201+40.10 TO STA. 251+80.99

Cornell R. Robertson, P.E., P.S.
Franklin County Engineer's Office

OHIO DEPARTMENT OF TRANSPORTATION

THE CITY OF COLUMBUS
ANDREW J. GINTHER, MAYOR

MID-OHIO REGIONAL MORPC PLANNING COMMISSION

EST 1797 Clinton Township

DLZ
ARCHITECTURE • ENGINEERING • PLANNING
SURVEYING • CONSTRUCTION SERVICES