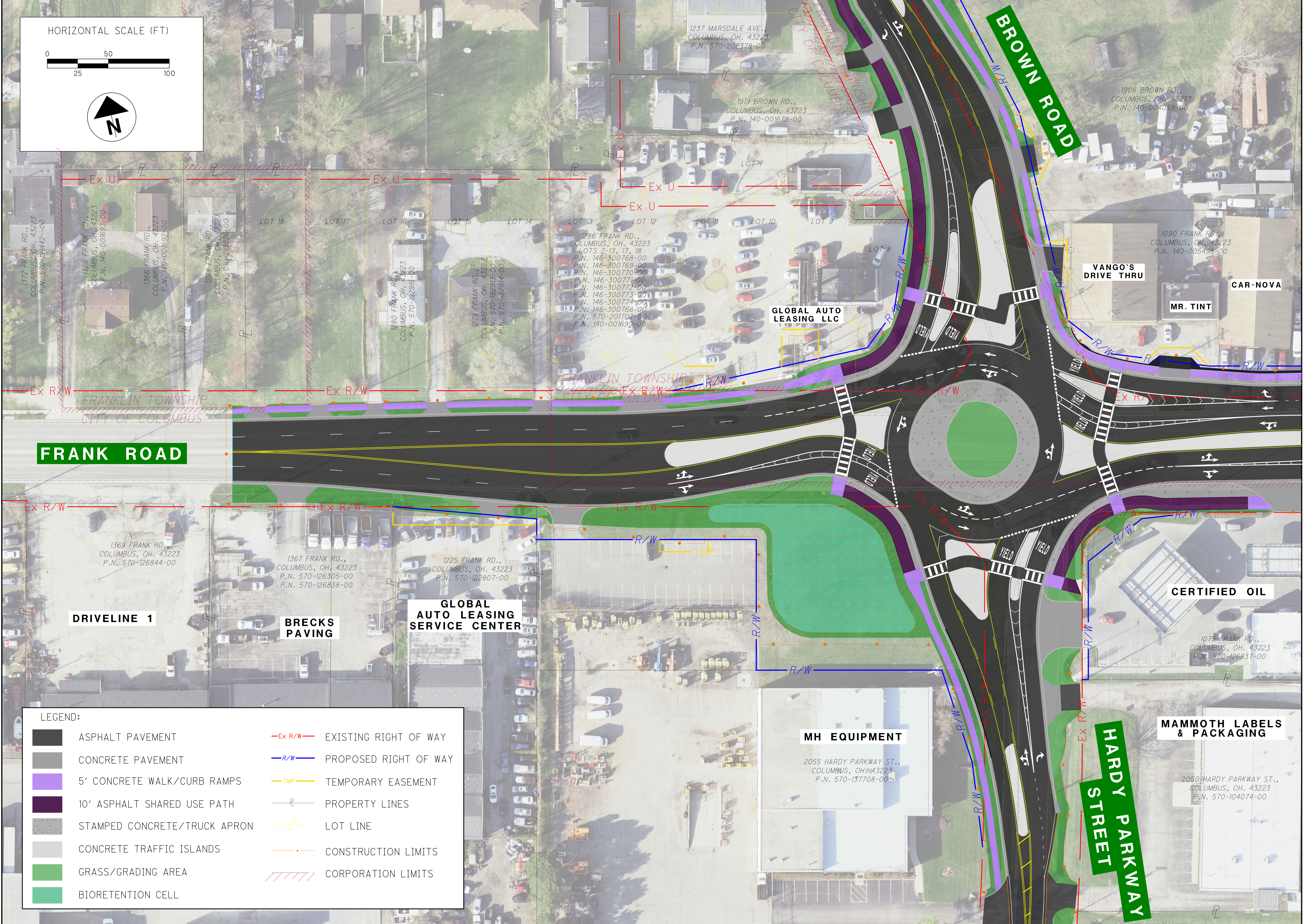

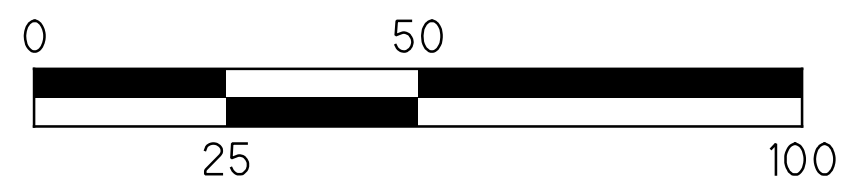


HORIZONTAL SCALE (FT)



LEGEND:

	ASPHALT PAVEMENT		EXISTING RIGHT OF WAY
	CONCRETE PAVEMENT		PROPOSED RIGHT OF WAY
	5' CONCRETE WALK/CURB RAMPS		TEMPORARY EASEMENT
	10' ASPHALT SHARED USE PATH		PROPERTY LINES
	STAMPED CONCRETE/TRUCK APRON		LOT LINE
	CONCRETE TRAFFIC ISLANDS		CONSTRUCTION LIMITS
	GRASS/GRADING AREA		CORPORATION LIMITS
	BIORETENTION CELL		

**FRANK ROAD ROUNDABOUTS IMPROVEMENT PROJECT**  
**FRA-CR125-7.89 (PROJECT ID 114801)**  
**FRANK ROAD AT HARDY PARKWAY STREET**  
**AND BROWN ROAD ROUNDABOUT**



Ohio Department of Transportation



Public Meeting: 4/16/2024 Comments Requested By: 5/16/2024