

PLAT

Of the Wm Frizzell Farm in Jackson Township

Franklin County. O.

Nov. 1889.

INDEX

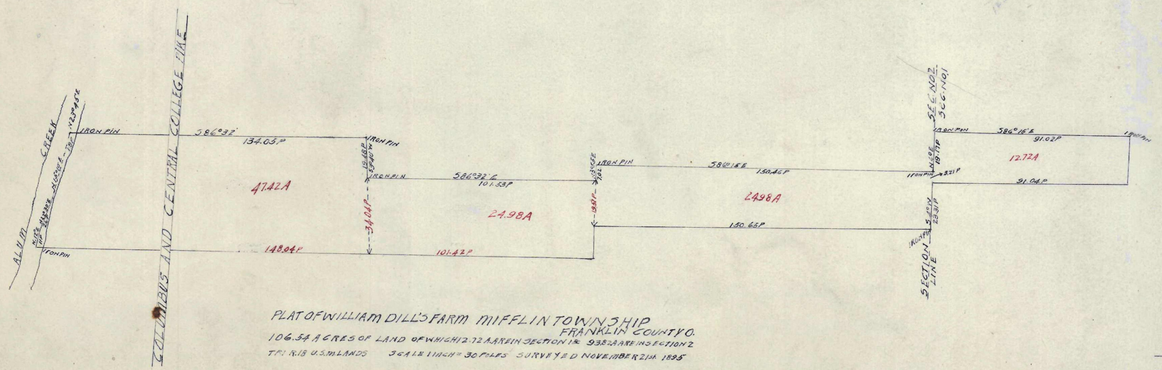

PLAT OF WILLIAM DILL'S FARM MIFFLIN TOWNSHIP FRANKLIN COUNTY O.

106.54 ACRES OF LAND OF WHICH 12.77 ARE IN SECTION 16 93.83 ARE IN SECTION 2

T7 S. R18 U.S.M. LANDS 364 LR 1 INCH = 30 FEET SURVEYED NOVEMBER 21st 1895

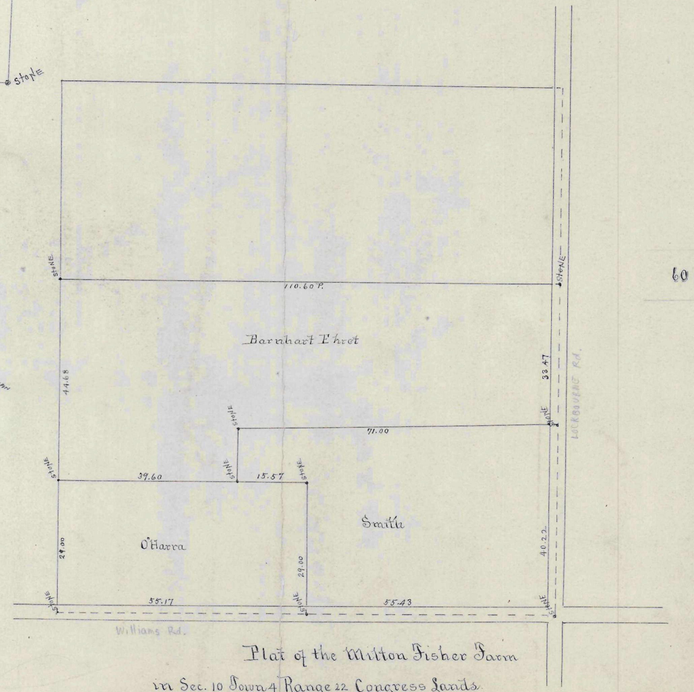

Plat of the Milton Fisher Farm

in Sec. 10 Town 4 Range 22 Congress Lands

Marion Tp. Fr. Co. Ohio.

INDEX



Plat of Lot 29 of Champions

Subdivision of Half Section No 23 Town 5 R 22.

Refugee Lands. Surveyed for H. L. Parker.

Jan. 89.

INDEX