Plat of Dr. Geo. N. Butler's Subdivision of Lots Nos. 10.11.12 and 13 of B.O.S.A.R. and J.N. Carpenter's Addition as Recorded in Plat Book 2. Page 166. Recorder's Office Franklin Co. O.

Nov. 89. INDEX

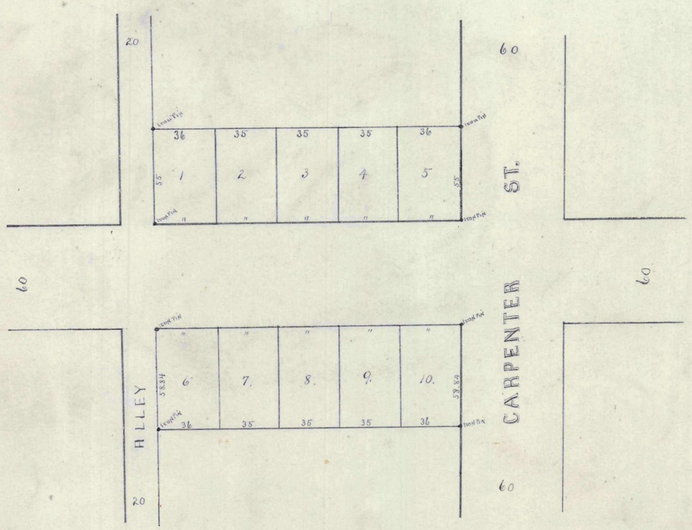

Plat Of Reserve "B" and "C" of Eastwood Heights Addition by Taylor and Burt.

Nov. 89. INDEX

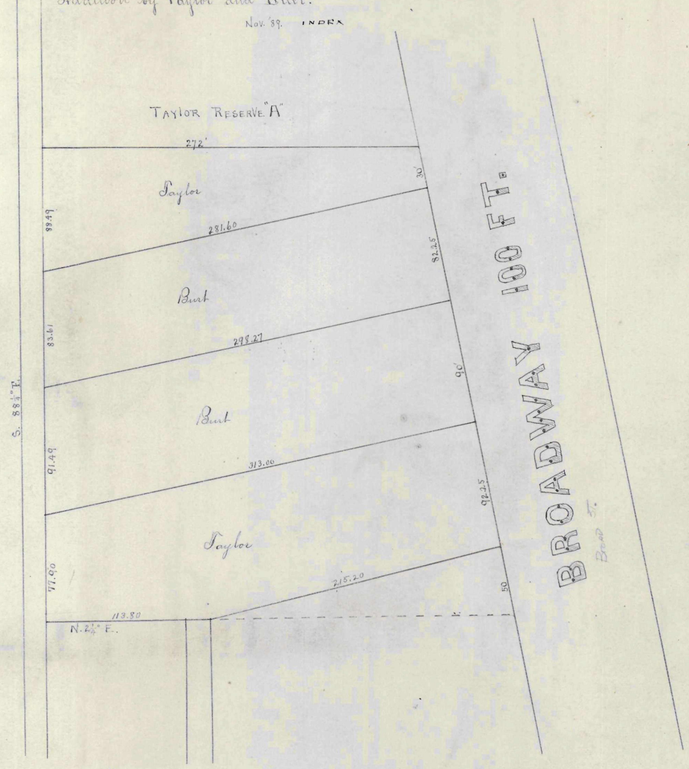

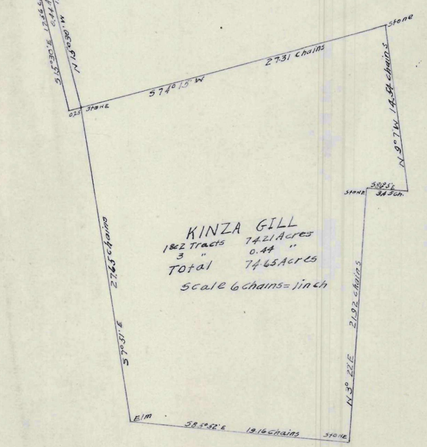

JOHN WILCOX HEIRS SUBDIVISION
OF 217.93 Acres in Township 2 Quarter Township 4
Range 19 U.S.M. Lands PERRY TOWNSHIP
FRANKLIN COUNTY OHIO

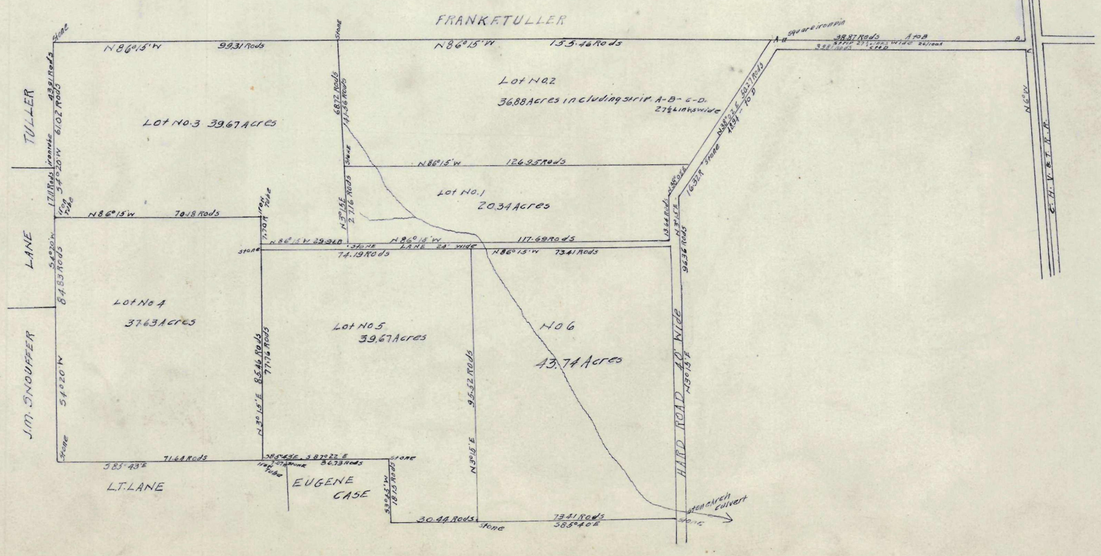

FOURTH AVE

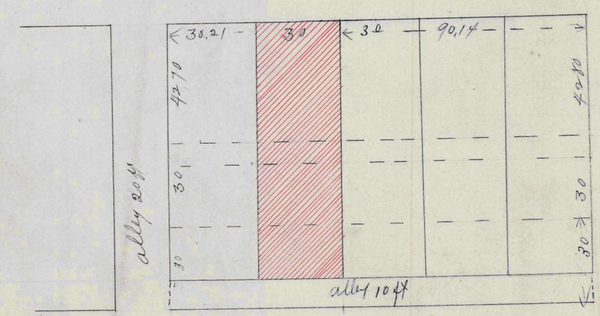

.20 surplus between Michigan & Penn Ave

PENNSYLVANIA AVE