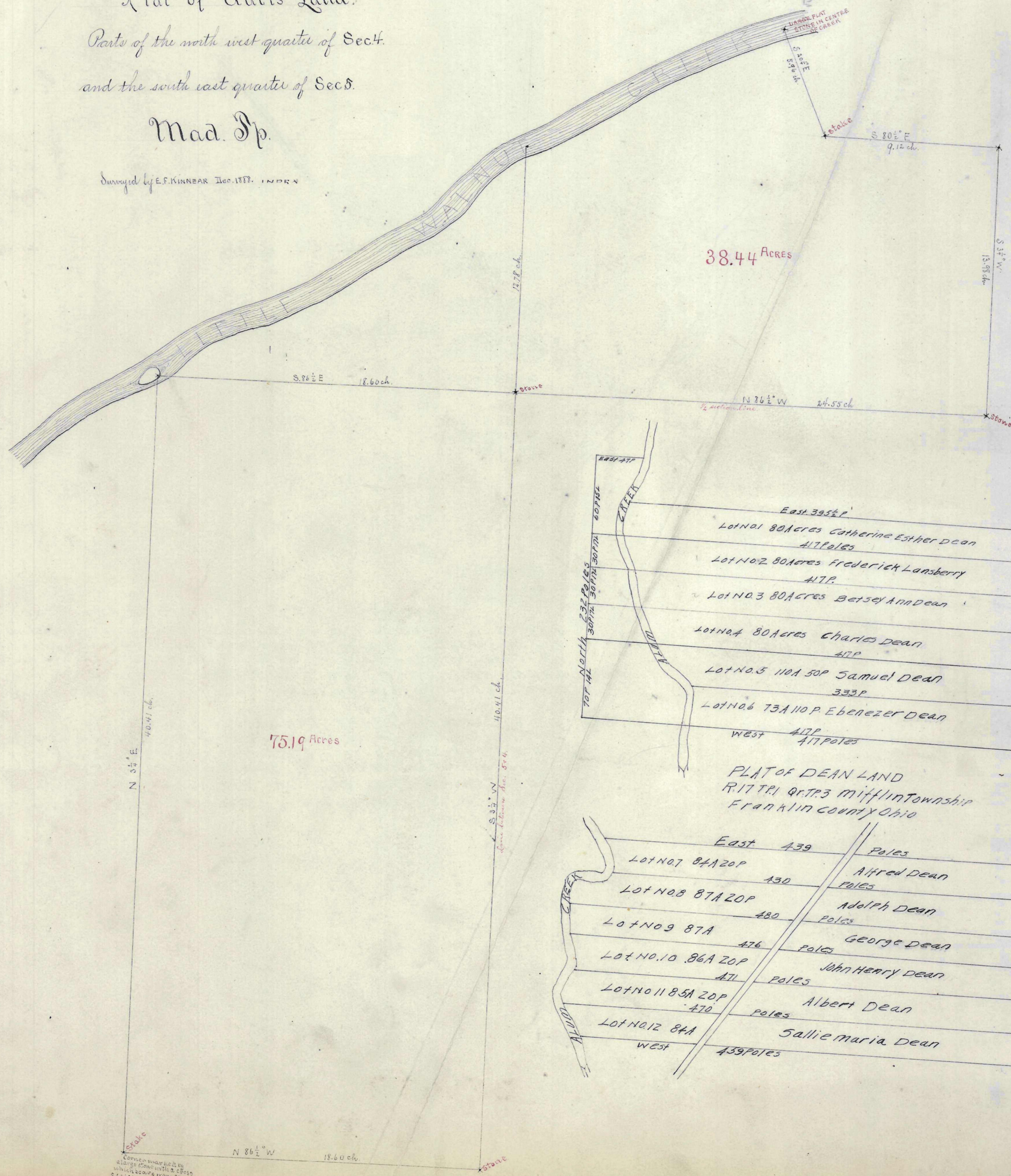
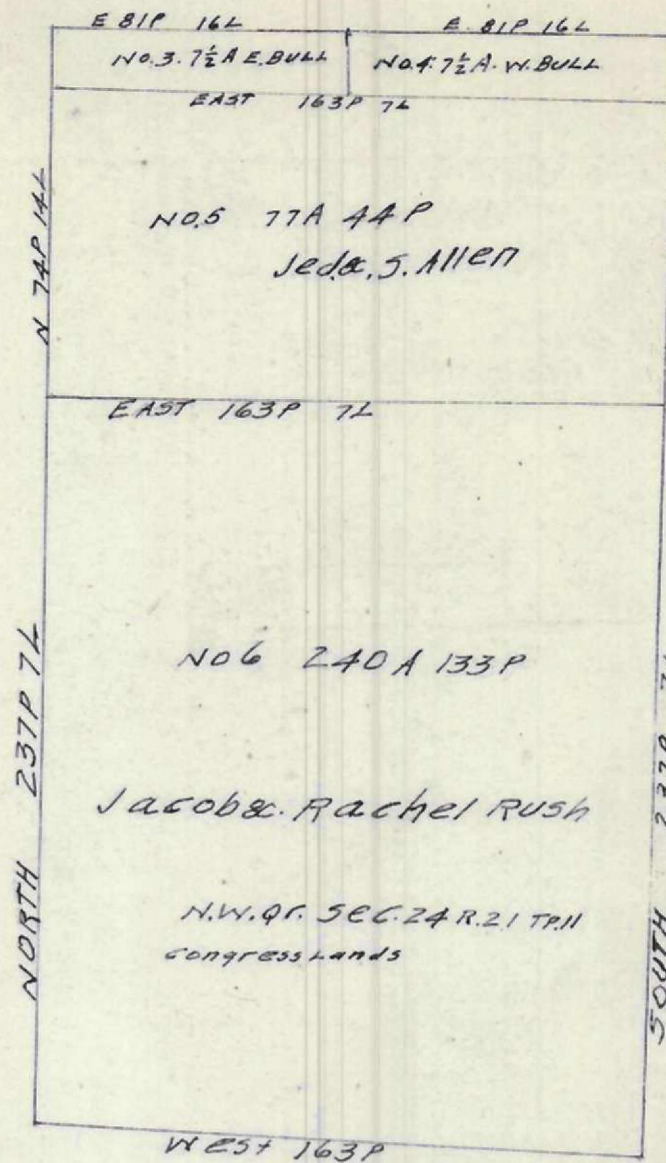



Plat of Garis Land.
Parts of the north west quarter of Sec. 4.
and the south east quarter of Sec. 8.
Mad. Sp.

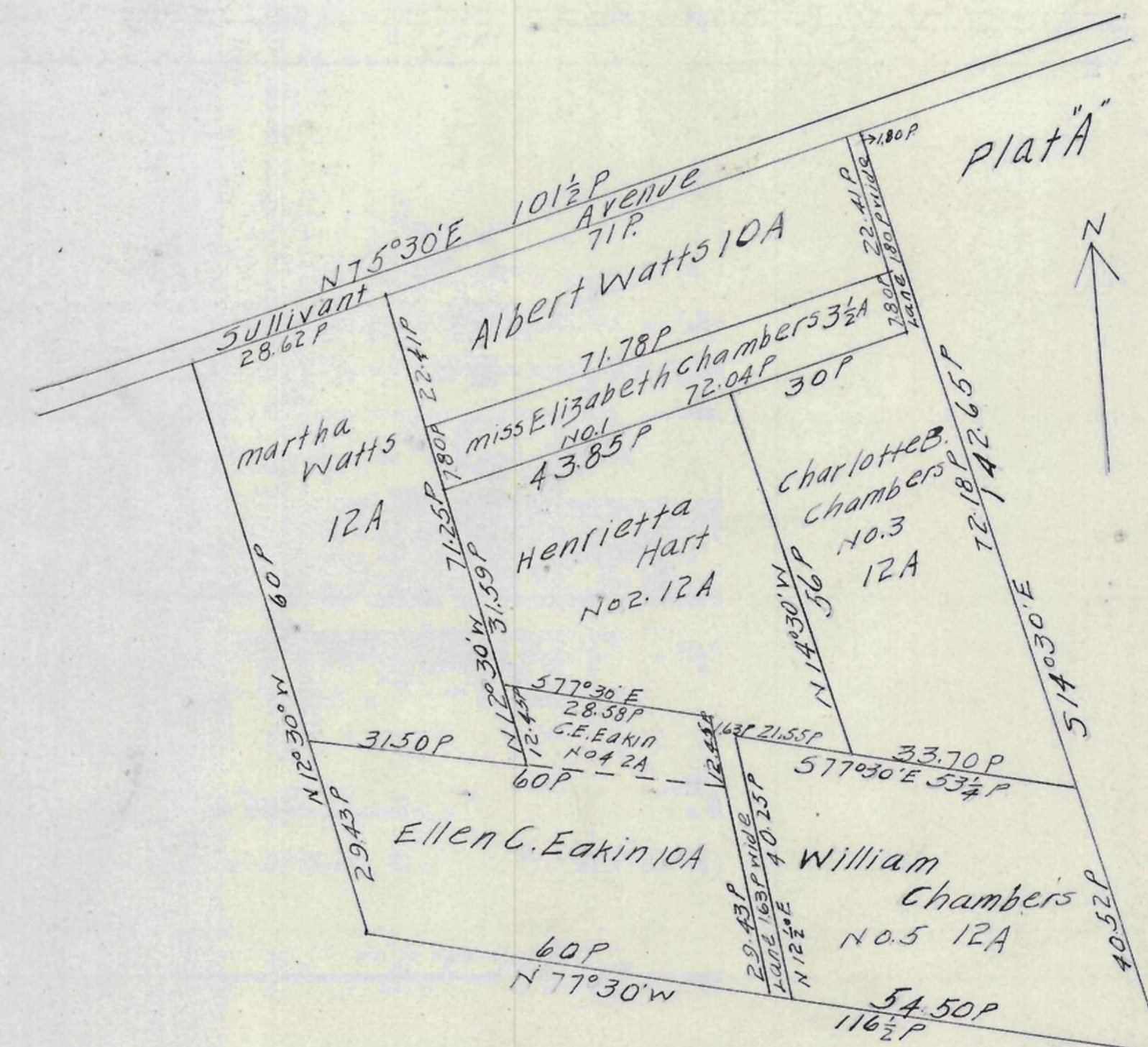
Surveyed by E. F. KINNEAR Dec. 1872. INDR



Plat of Partition in the Case of
J. A. BUSHKOFF
vs
Walter Bull
September 5th 1827



Partition of the Estate of
William B. Chambers Dec'd
Part of Survey 2665 in the Virginia
Military District situated in Franklin
Township Franklin County Ohio
Surveyed and Platted by Wm. Pollard
for the heirs of Wm. B. Chambers Dec'd
March 11th 1873



Part of Survey 97 of the
Virginia Military District
situated in Franklin Township
Franklin County Ohio
Surveyed and Platted for the
heirs of Wm. B. Chambers Dec'd
by Wm. Pollard March 11th 1873.

