ESTATE OF
HARMON AND ROSETTA MORGAN
Both of whom are deceased
Being a part of Lots Nos 4 & 5 of Flavel Tullers survey
Located in 1/4 TR No 1 Tr. No 2. Range No 19
U.S. Military Lands Perry Tr. Franklin Co. Ohio

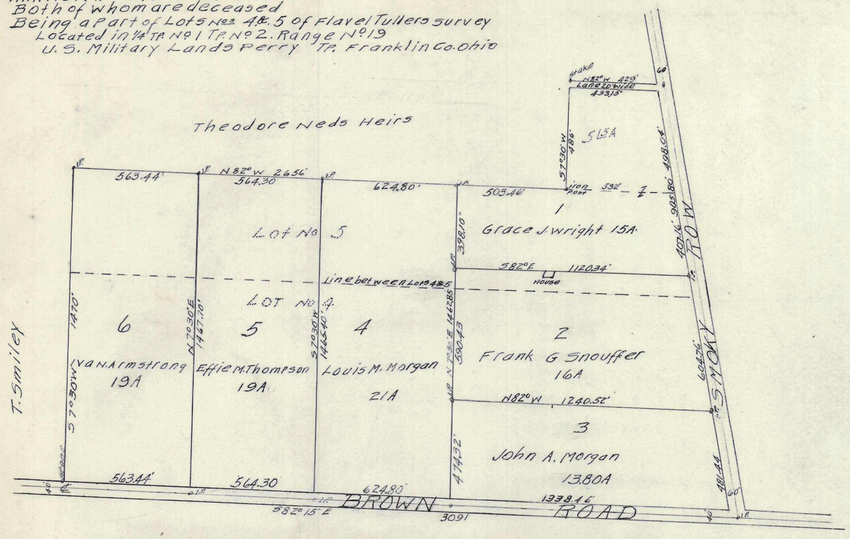

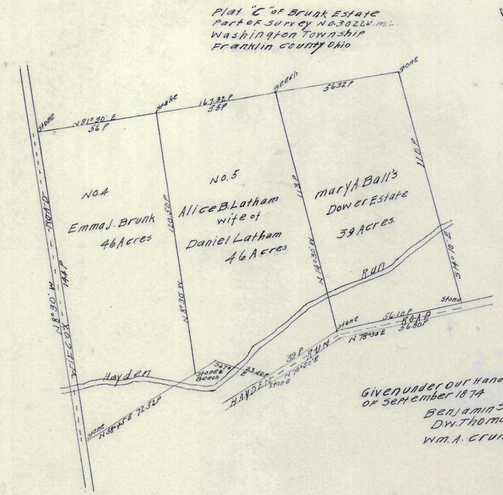

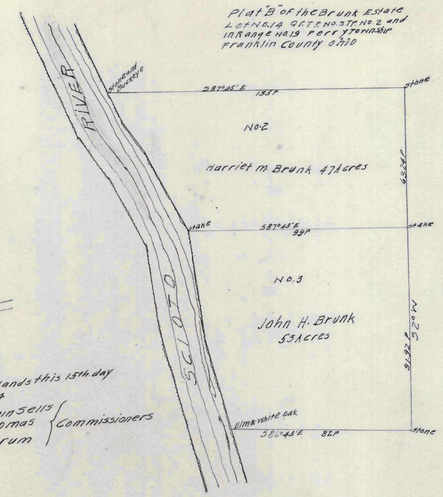

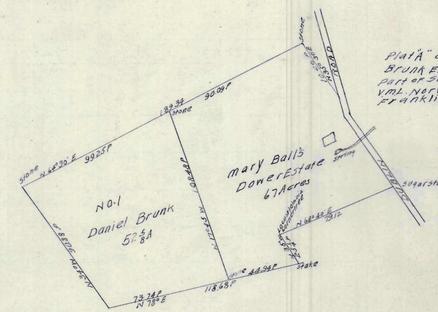

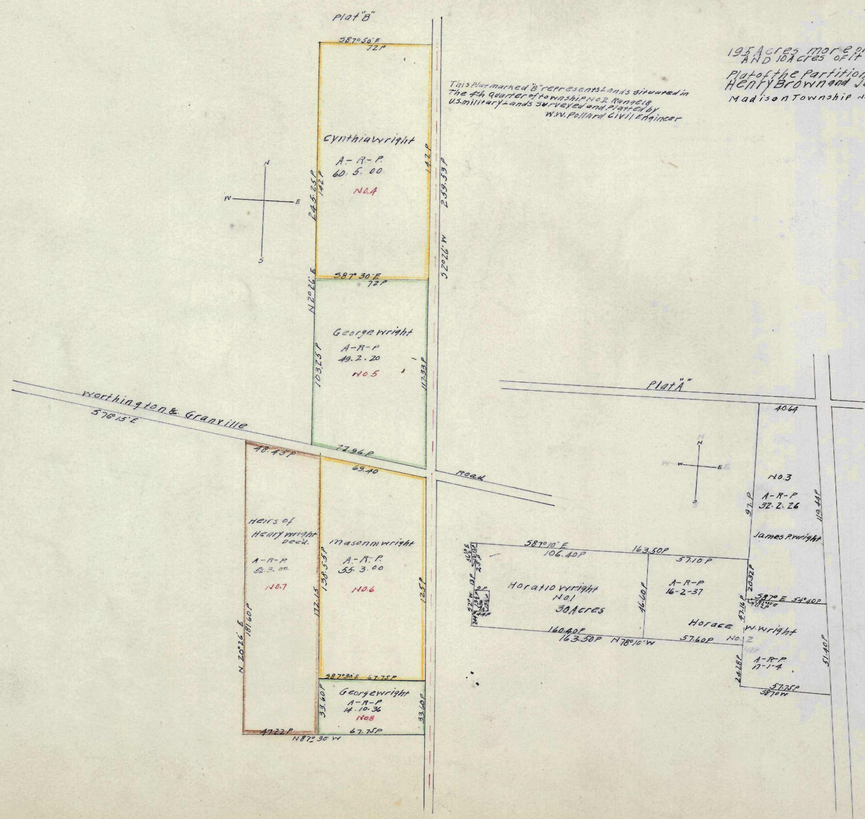

19 Acres more or Less situated in Section No 19 Township No 1 & Range No 20
AND 103 acres off of off of the North East Quarter of section No 20 Same Township & Range
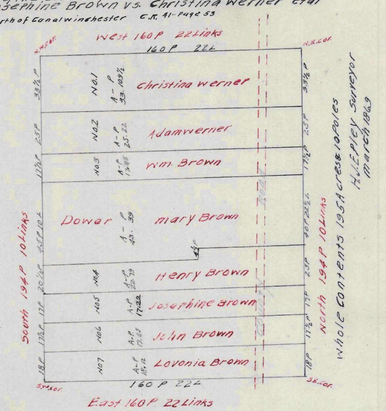
Plat of the Partition of the Estate of Charles Brown Deed. In the Case of
Henry Brown and Josephine Brown vs. Christina Werner et al
Madison Township North of Canal Winchester C.R. 41 Page 53