EARNST GRAESSLE'S
SUBDIVISION

J. Kinnear County Surveyor
INDEX

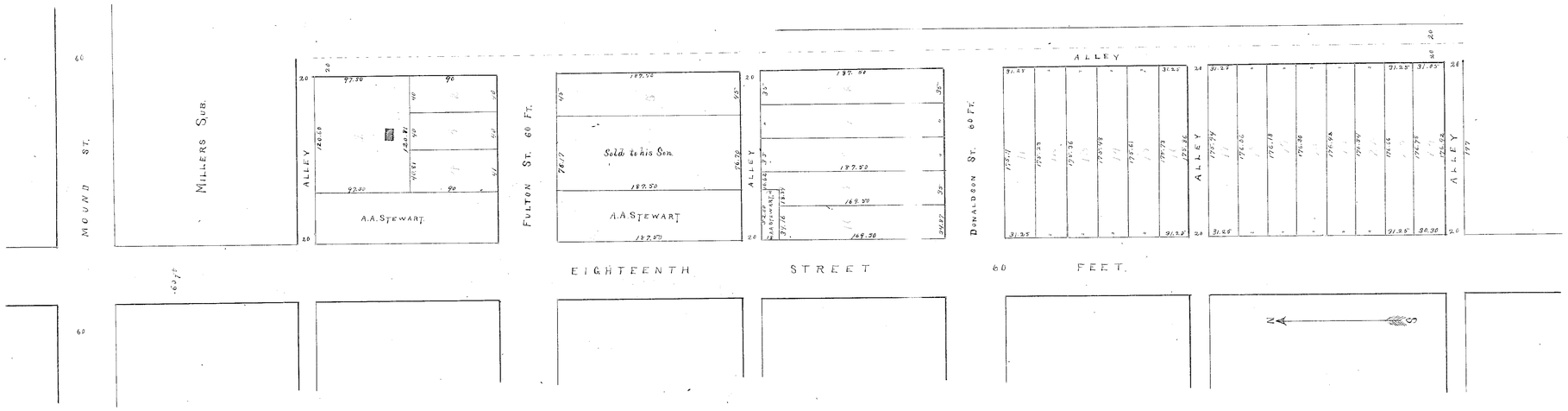

Wm. NORTON'S HR'S LAND
PLEASANT TP.

Josiah Kinnear F. Co.S.
INDEX

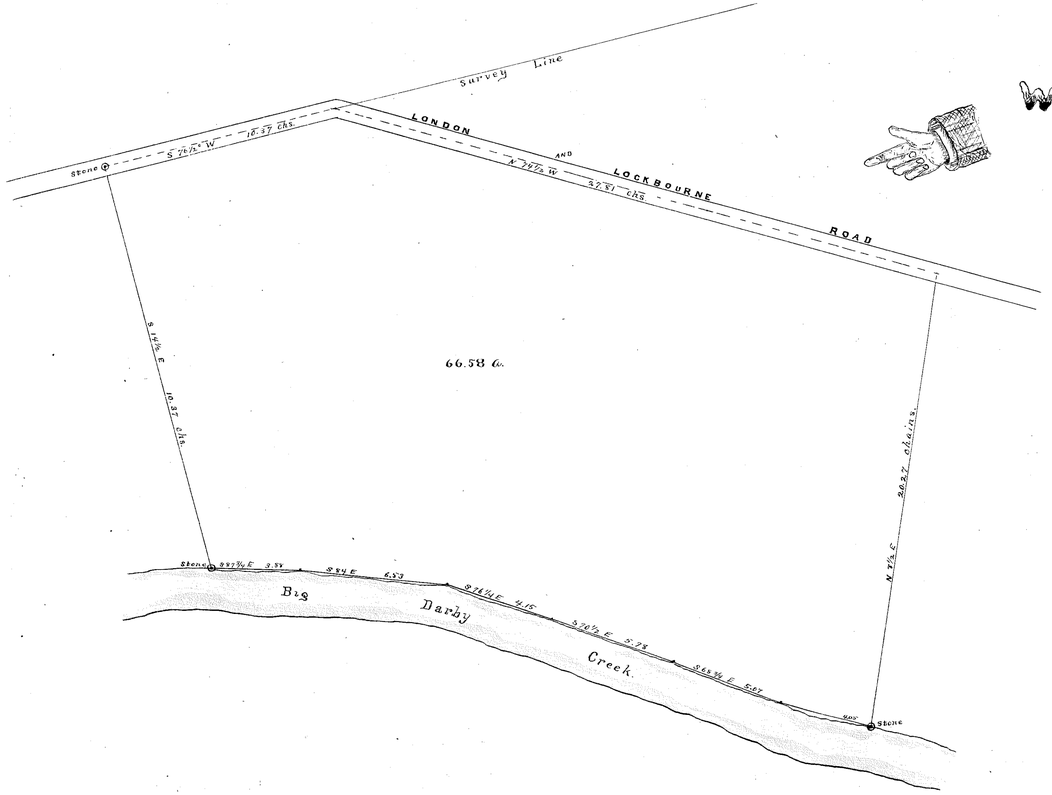

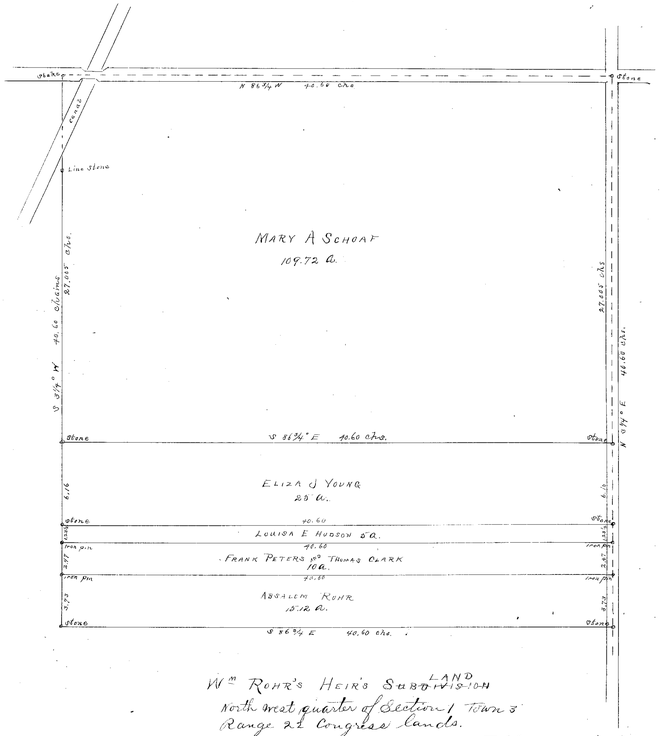

Wm. Rohr's Heir's Subdivision LAND
North west quarter of Section 1 Town 3
Range 21 Congress lands.
Surveyed Apr 27 1888 A.S.I. deputy for J. Kinnear Co.S.
INDEX