PLAT OF
REYNOLDSBURG COUNTY DITCH
TRURO TOWNSHIP FRANKLIN COUNTY
SURVEYED BY C.E. UNDERWOOD 1920 RECORDED NOV. 1. 1921

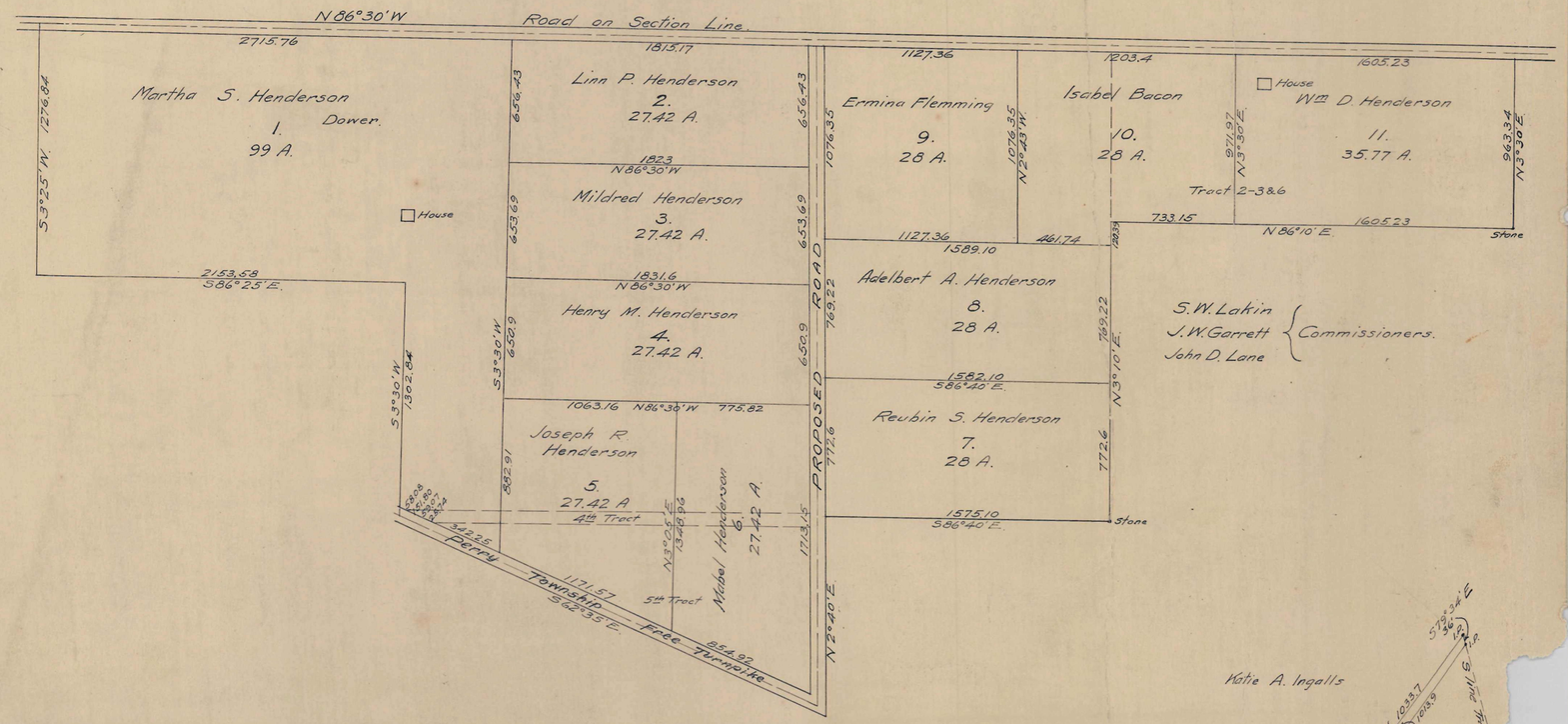

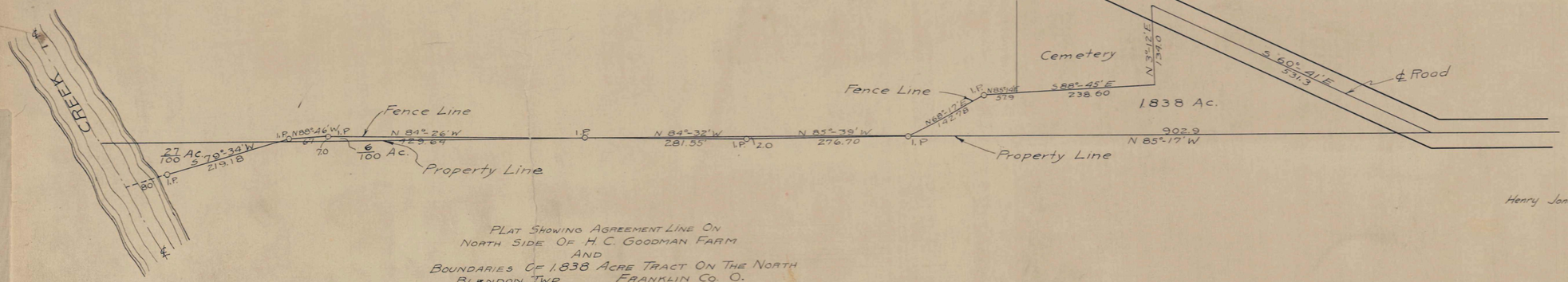

PLAT SHOWING AGREEMENT LINE ON
NORTH SIDE OF H. C. GOODMAN FARM
AND
BOUNDARIES OF 1.838 ACRE TRACT ON THE NORTH
BLENDON TWP. FRANKLIN CO. O.
Scale 1"=100' JUNE 4. 1923
THE JENNINGS-LAWRENCE COMPANY - ENGINEERS.

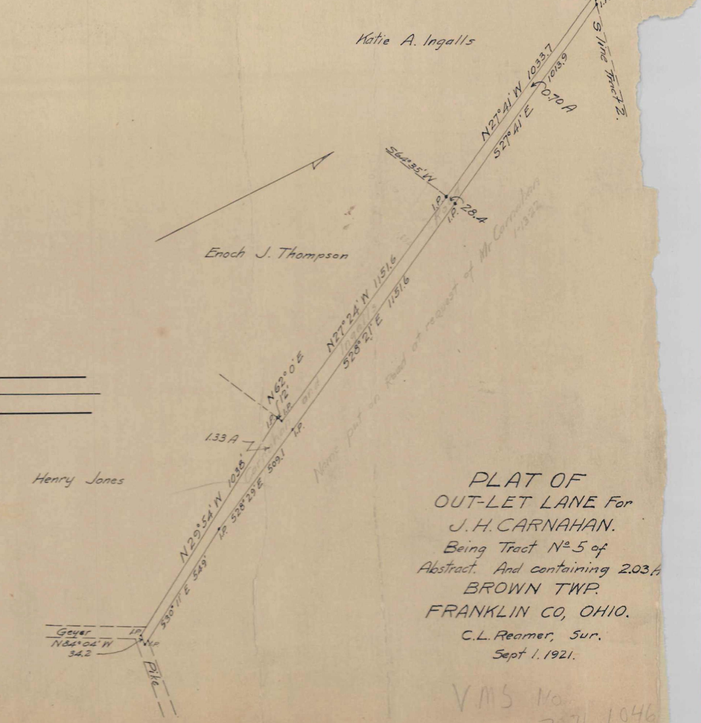

PLAT OF
OUT-LET LANE For
J. H. CARNAHAN.
Being Tract No 5 of
Abstract And containing 2.03 A.
BROWN TWP.
FRANKLIN CO, OHIO.
C.L. Reamer, Sur.
Sept 1. 1921.

VMS No 7071, 1046