

John Circle, P.E., P.S.
Franklin County Engineer

G. Herbert Mack, P.E.
*Chief Deputy Engineer,
Engineering*

Gerald E. Hann, P.E., P.S.
*Chief Deputy Engineer,
Operations*

Donald Backstrom
Fiscal Officer

John Bryner, P.E.
Highway Engineer

Ralph Crabb, P.E.
Construction Engineer

James Hunter
Personnel Director

Jean Kelley
Administrative Assistant

Thomas Kelley
Equipment Superintendent

David Phillips, P.E.
Planning & Programming

Dean Ringle, P.S.
Chief Surveyor

Mark Sherman, P.E.
Bridge Engineer

Vince Volpi, P.S.
Property Records Superintendent

Charles Williams
Road Superintendent

Gordon Armbrust
Bridge Maintenance Superintendent

James Fraganato
Traffic Superintendent

Joseph J. Gatto II
Road Estate Administrator

October 31, 1990

Honorable Board of County Commissioners
Franklin County Administration Building
410 South High Street
Columbus, Ohio 43215

Honorable Board:

I hereby request that proceedings be initiated by your Honorable Board for the establishing, altering and widening of Scioto and Darby Creek Road, County Road No. 29, from east of Amity Road to Main Street, Brown and Norwich Townships and the City of Hilliard, Franklin County, Ohio, upon the following described centerline.

Beginning east of Amity Road thence easterly a distance of 4.65 miles. This improvement will enhance safety and raise the level of service of the County Highway System by widening and upgrading the existing pavement.

If the request for the above mentioned road improvement is deemed necessary by your Honorable Board, this office will be prepared to view the proposed location with you at your earliest convenience.

It is also requested that a consulting engineer be employed to assist me in preparing the necessary plans.

Respectfully submitted,

John Circle, P.E., P.S.
Franklin County Engineer

JC:JYG:cmc

COPY

RESOLUTION NO. 1251-90

November 6, 1990

ESTABLISHING, ALTERING AND WIDENING
SCIOTO AND DARBY CREEK ROAD, COUNTY
ROAD NO. 29, FROM EAST OF AMITY ROAD
TO MAIN STREET, BROWN AND NORWICH TOWNSHIPS
AND THE CITY OF HILLIARD, FRANKLIN COUNTY,
OHIO, DECLARED NECESSARY BY UNANIMOUS VOTE
OF THE BOARD OF COUNTY COMMISSIONERS OF
FRANKLIN COUNTY, OHIO - VIEW - TUESDAY,
NOVEMBER 27, 1990 AT 10:00 A.M.
(FRANKLIN COUNTY ENGINEER)

WHEREAS, Section 5553.04 of the Ohio Revised Code, provided that when the Board of County Commissioners is of the opinion that it will be necessary for the public convenience and welfare to locate, establish, alter, widen, straighten, vacate or change the direction of a public road, it shall so declare by resolution; now, therefore upon motion of Commissioner Fouk , seconded by Commissioner DeMoss

BE IT RESOLVED, BY THE BOARD OF COUNTY COMMISSIONERS OF FRANKLIN COUNTY, OHIO;

Section 1) That it is necessary for the public convenience and welfare that proceedings be initiated to establish, alter, and widen Scioto and Darby Creek Road, County Road No. 29, from east of Amity Road to Main Street, Brown and Norwich Townships and the City of Hilliard, Franklin County, Ohio, to variable widths upon the following described centerline:

Beginning east of Amity Road thence easterly to Main Street in the City of Hilliard, a distance of 4.65 miles.

Section 2) That Tuesday, November 27, 1990 at 10:00 a.m. on the line of said proposed improvement be and the same is hereby fixed as the time and place for viewing Scioto and Darby Creek Road, County Road No. 29, from east of Amity Road to Main Street, Brown and Norwich Townships and the City of Hilliard, Franklin County, Ohio.

Section 3) That the Clerk of the Board of County Commissioners of Franklin County, Ohio, be and hereby is directed to cause legal publication thereof to be made in accordance with the law.

ESTABLISHING, ALTERING AND WIDENING
SCIOTO AND DARBY CREEK ROAD, COUNTY
ROAD NO. 29, FROM EAST OF AMITY ROAD
TO MAIN STREET, BROWN AND NORWICH TOWNSHIPS
AND THE CITY OF HILLIARD, FRANKLIN COUNTY,
OHIO, DECLARED NECESSARY BY UNANIMOUS VOTE
OF THE BOARD OF COUNTY COMMISSIONERS OF
FRANKLIN COUNTY, OHIO - VIEW - TUESDAY,
NOVEMBER 27, 1990 AT 10:00 A.M.
(FRANKLIN COUNTY ENGINEER)

Page 2

Voting Aye thereon:

Dorothy S. Teater
[Signature]
[Signature]
BOARD OF COUNTY COMMISSIONERS
FRANKLIN COUNTY, OHIO

Voting Nay thereon:

BOARD OF COUNTY COMMISSIONERS
FRANKLIN COUNTY, OHIO

JC:JYG:cmc

cc: Journal
Road Record

THE DAILY REPORTER

329 South Front Street
Columbus, Ohio 43215-5094
(614) 224-4835
FAX (614) 224-8649

PROOF OF PUBLICATION 11/23/90

FRANKLIN COUNTY ENGINEER'S
OFFICE - DONALD BACKSTROM
970 DUBLIN ROAD

COLUMBUS OH 43215

DAB

IN RE: NOTICE OF INTENTION

NOTICE OF INTENTION
SCIOTO AND DARBY CREEK ROAD

Advertising Fee: \$40.00

STATE OF OHIO,
Franklin County, Ohio, ss.

PATRICIA A DECK

On behalf of the DAILY REPORTER,
a newspaper published in
Franklin County, Ohio, makes
oath that the attached printed
advertisement was published 2
consecutive weeks in said newspaper
i. e., on

Nov 16/23 1990

and that said newspaper is of
general circulation in said County.

Patricia A. Deck

Subscribed and sworn to
this 23RD day of November 1990

Candace L. Huffman

Notary Public, State of Ohio



Candace L. Huffman
NOTARY PUBLIC - STATE OF OHIO
Section 147.03 R.C.
Commission expires 2/16/95

Notice of Intention

To establish, alter and widen the
intersection of Scioto and Darby
Creek Roads, County Road 104, 24,
from east of Amity Road to
Scioto Road, Franklin County,
Ohio, to be known as
Terryville, Ohio, in the
City of Hilliard, Franklin County, Ohio.

NOTICE is hereby given that
it is the intention of the Board of
County Commissioners of
Franklin County, Ohio, to
establish, alter and widen the
Scioto and Darby Creek Roads,
County Road 104, 24, from east of
Amity Road to Scioto Road,
Brownsburg Township, Franklin
County, Ohio, to be known as
Terryville, Ohio, in the
City of Hilliard, Franklin County, Ohio, to
variable widths and the
following described corners:

Beginning east of Amity Road,
thence easterly to Main Street in
the City of Hilliard, a distance of
1.66 miles.

NOTICE is hereby given that
Tuesday, November 27, 1990 at
10:00 a.m. in the Room 201
proposed plan improvement
was filed as the time and place
for viewing thereof and the final
hearing for the improvement
will be held at the office of the
Board of County Commissioners.

By order of the Board of
County Commissioners of
Franklin County, Ohio,
Ernest Y. Bick, Clerk
Nov 16/23 - 2fr

RESOLUTION NO. 1375-90

November 27, 1990

ESTABLISHING, ALTERING AND WIDENING OF
 SCIOTO AND DARBY CREEK ROAD, COUNTY ROAD
 NO. 29, FROM EAST OF AMITY ROAD TO MAIN
 STREET, BROWN AND NORWICH TOWNSHIPS AND
 THE CITY OF HILLIARD, FRANKLIN COUNTY,
 OHIO - VIEWED - ENGINEER TO FILE PLANS
 AS NECESSARY.
 (FRANKLIN COUNTY ENGINEER) ✓

WHEREAS, on November 6, 1990, the Board of County
 Commissioners of Franklin County, Ohio, adopted a resolution declaring
 it necessary to establish, alter and widen Scioto and Darby Creek Road,
 County Road No. 29, from east of Amity Road to Main Street, Brown and
 Norwich Townships, and the City of Hilliard, Franklin County, Ohio; and

WHEREAS, on November 6, 1990, said Board of County
 Commissioners did fix the 27th day of November, 1990 at 10:00 a.m., on
 the line of said proposed improvement as the time and place for the
 viewing thereof; and

WHEREAS, legal notice was published in a newspaper of general
 circulation in said County was given of the time and place for the
 viewing of said establishing, altering and widening, and of the final
 hearing thereof; and

WHEREAS, the Board of County Commissioners of Franklin County,
 Ohio, did on the 27th day of November, 1990, the day fixed for the
 viewing of said proposed establishing, altering and widening of Scioto
 and Darby Creek Road, County Road No. 29, from east of Amity Road to
 Main Street, Brown and Norwich Townships, and the City of Hilliard,
 Franklin County, Ohio, meet on the line thereof as described in said
 resolution of November 6, 1990, and heard all the proof offered by
 parties interested in the affected thereby and other persons competent
 to testify, and did go over and along the line of said proposed
 improvement and the premises adjacent thereto, which are to be affected
 thereby and does find that the establishing, altering and widening of
 Scioto and Darby Creek Road, County Road No. 29, from east of Amity
 Road to Main Street, Brown and Norwich Townships, and the City of
 Hilliard, Franklin County, Ohio is of sufficient importance to require
 that the Engineer of Franklin County, Ohio be instructed and directed to
 make a survey and plat; now, therefore, upon motion of Commissioner
 DeMoss, seconded by Commissioner Teater,

BE IT RESOLVED, BY THE BOARD OF COUNTY COMMISSIONERS OF
 FRANKLIN COUNTY, OHIO:

Section 1) That the Engineer of Franklin County, Ohio, be and
 hereby is authorized and instructed to make a survey and plat
 of the proposed establishing, altering and widening of Scioto
 and Darby Creek Road, County Road No. 29, from east of Amity
 Road to Main Street, Brown and Norwich Townships, and the City
 of Hilliard, Franklin County, Ohio, an accurate and detailed
 description of each tract of land which will be necessary to
 be taken, together with the names of each owner, shall set
 stakes at the termini of each right of way line and at all
 angles between such termini and at sufficient other points in
 the right of way lines so that the bounds of the proposed
 herein described road establishing, altering and widening may
 be discernible to the property owners and others interested
 and make report to the Board of County Commissioners on or
 before the advertised date, said report shall set forth the
 opinion of the County Engineer either for or against the
 granting of said improvement, which report together with the
 survey and plat of the proposed improvement be deposited with
 the County Commissioners.

ESTABLISHING, ALTERING AND WIDENING OF
SCIOTO AND DARBY CREEK ROAD, COUNTY ROAD
NO. 29, FROM EAST OF AMITY ROAD TO MAIN
STREET, BROWN AND NORWICH TOWNSHIPS AND
THE CITY OF HILLIARD, FRANKLIN COUNTY,
OHIO - VIEWED - ENGINEER TO FILE PLANS
AS NECESSARY.
(FRANKLIN COUNTY ENGINEER)

PAGE 2

Section 2) That the Franklin County Engineer, by his request
is hereby authorized and directed to investigate and recommend
to this Board a Consulting Engineer to be employed to assist
him in the preparation of plans and all other related
documents for the above mentioned improvement.

Voting Aye thereon:

Dorothy J. Seale


Wayne L. DeMoss
BOARD OF COUNTY COMMISSIONERS
FRANKLIN COUNTY, OHIO

Voting Nay thereon:

BOARD OF COUNTY COMMISSIONERS
FRANKLIN COUNTY, OHIO

JC:JG:cmc

cc: Road Record
Journal



DEAN C. RINGLE, P.E., P.S.
FRANKLIN COUNTY ENGINEER

February 25, 2004

Honorable Board of County Commissioners
Franklin County Administration Building
373 South High Street, 26th Floor
Columbus, Ohio 43215

Honorable Board:

Pursuant to your resolution dated November 27, 1990, right-of-way plans have been prepared for the improvement of Scioto and Darby Creek Road, County Road No. 29, Brown and Norwich Townships, the City of Hilliard, Franklin County, Ohio.

It is my recommendation that the right-of-way plans for the improvement of Scioto and Darby Creek Road be approved as submitted.

Respectfully submitted,

A handwritten signature in cursive script that reads "Dean C. Ringle".

Dean C. Ringle, P.E., P.S.
Franklin County Engineer

DCR:TML:cmc

RESOLUTION NO. 196-04

Row

March 2, 2004

**FINAL HEARING FOR ESTABLISHING, ALTERING
AND WIDENING OF SCIOTO AND DARBY CREEK
ROAD, COUNTY ROAD NO. 29, BROWN AND
NORWICH TOWNSHIPS, THE CITY OF HILLIARD,
FRANKLIN COUNTY, OHIO
(FRANKLIN COUNTY ENGINEER)**

WHEREAS, on November 27, 1990, the Board of County Commissioners of Franklin County, Ohio, adopted a resolution declaring it necessary to establish, alter and widen Scioto and Darby Creek Road, County Road No. 29, Brown and Norwich Townships, the City of Hilliard, Franklin County, Ohio, and report to said Board on or before March 2, 2004; said report to be in manner and form prescribed in Section 5553.06 et seq. of the Ohio Revised Code; and

WHEREAS, this 2nd day of March, 2004, was fixed as the right of way hearing in said matter and the County Engineer having filed his report thereon and plats thereof and recommends that Scioto and Darby Creek Road, County Road No. 29, Brown and Norwich Townships, the City of Hilliard, Franklin County, Ohio, be improved to variable widths as described in said report and shown on said plats; and

WHEREAS, no objections to the improvement were made; and

WHEREAS, the Board of County Commissioners of Franklin County, Ohio, finds the public convenience and welfare requires the establishing, altering and widening of Scioto and Darby Creek Road, County Road No. 29, Brown and Norwich Townships, the City of Hilliard, Franklin County, Ohio, as shown in the reports and on the plats submitted by the County Engineer; now, therefore, upon motion of Commissioner **Stokes** seconded by Commissioner **Kilroy**

**BE IT RESOLVED, BY THE BOARD OF COUNTY COMMISSIONERS OF
FRANKLIN COUNTY, OHIO:**

Section 1) That said Scioto and Darby Creek Road improvement, herein referred to is hereby found and determined to be of sufficient importance to the public convenience and welfare to cause the above establishing, altering and widening, as recommended by the County Engineer and as shown on the plat submitted by the County Engineer.


Section 2) That the Franklin County Engineer at his request is hereby authorized and directed to investigate and recommend the employment of competent appraisers to aid him in determining the value of the land to be acquired.

RESOLUTION, Cont'd.
FINAL HEARING FOR ESTABLISHING, ALTERING
AND WIDENING OF SCIOTO AND DARBY CREEK
ROAD, COUNTY ROAD NO. 29, BROWN AND
NORWICH TOWNSHIPS, THE CITY OF HILLIARD,
FRANKLIN COUNTY, OHIO
(FRANKLIN COUNTY ENGINEER)


Page 2

Voting Aye thereon:

ARLENE SHOEMAKER, PRESIDENT



DEWEY R. STOKES



MARY JO KILROY
BOARD OF COUNTY COMMISSIONERS
FRANKLIN COUNTY, OHIO

Voting Nay thereon:


ARLENE SHOEMAKER, PRESIDENT

DEWEY R. STOKES

MARY JO KILROY
BOARD OF COUNTY COMMISSIONERS
FRANKLIN COUNTY, OHIO

DCR:TML:cmc

c: Journal
Engineer - Scioto & Darby Creek Road



DEAN C. RINGLE, P.E., P.S.
FRANKLIN COUNTY ENGINEER

September 7, 2004

Honorable Board of County Commissioners
Franklin County Administration Building
373 South High Street, 26th Floor
Columbus, Ohio 43215

Honorable Board:

After negotiating with a portion of the owners abutting Scioto and Darby Creek Road, County Road No. 29, the City of Hilliard, Brown and Norwich Townships, Franklin County, Ohio, for the purchase of additional land needed for road purposes, I hereby submit for your consideration the following recommendation as to the amount of compensation and damages to be awarded to the owners of land sought to be appropriated.

| <u>AUDITOR'S</u> <u>PAR. NO.</u> | <u>ENGR'S</u> <u>PAR. NO.</u> | <u>NAME</u> | <u>AMOUNT</u> |
|-------------------------------------|----------------------------------|-----------------------------------|---------------|
| 120-000323 | 3-WD | Mark E. Reid | \$ 500.00 |
| 120-000323 | 3-WD | Michael D. Reid | 500.00 |
| 120-001064 | 8-T | David L. Croghan | 300.00 |
| 120-000170 | 11-WD, T | Michael D. Reid | 8,650.00 |
| 120-000170 | 11-WD, T | Mark E. Reid | 8,650.00 |
| 120-000324 | 15-WD | Robert K. Baker | 2,000.00 |
| 120-000478 | 16-WD | Kendall W. Sheets | 3,300.00 |
| 120-000773 | 19-WD | David A. & Connie F. Laderer | 4,600.00 |
| 120-000209; | | | |
| 120-000208 | 31-WD, WD-1, T | Huntington National Bank, Trustee | 17,437.00 |
| 120-001172 | 78-WD, T | Edward L. Bryant | 1,171.00 |
| | | Total | \$ 47,108.00 |

I am of the opinion that the sums above recommended to be paid to this portion of the owners to be just and equitable for the land taken and damages sustained by reason of the improvement of Scioto and Darby Creek Road, County Road No. 29, the City of Hilliard, Brown and Norwich Townships, Franklin County, Ohio.

Respectfully submitted,

Dean C. Ringle
Dean C. Ringle, P.E., P.S.
Franklin County Engineer

MR
DCR:TML:cmc

September 14, 2004

REPORT (FIRST) OF THE COUNTY ENGINEER
AND ESTABLISHING SUMS FOR COMPENSATION
AND DAMAGES FOR A PORTION OF THE OWNERS
IN THE MATTER OF THE IMPROVEMENT OF
SCIOTO AND DARBY CREEK ROAD, COUNTY ROAD
NO. 29, THE CITY OF HILLIARD, BROWN AND
NORWICH TOWNSHIPS, FRANKLIN COUNTY, OHIO
(FRANKLIN COUNTY ENGINEER - \$47,108.00)

WHEREAS, on November 27, 1990, the Board of County Commissioners did by resolution duly adopted find in favor of improving Scioto and Darby Creek Road, County Road No. 29, the City of Hilliard, Brown and Norwich Townships, Franklin County, Ohio; and

WHEREAS, the Franklin County Engineer has negotiated with a portion of the property owners abutting Scioto and Darby Creek Road, County Road No. 29, the City of Hilliard, Brown and Norwich Townships, Franklin County, Ohio; and

WHEREAS, the Franklin County Engineer has advised this Board by letter dated September 7, 2004, that it is his recommendation that the following amounts of compensation and damages to be awarded to the owners of land sought to be appropriated; and

WHEREAS, the attached purchase order encumbrance has been pre-certified as to the availability of funds by the Franklin County Auditor for payment; now, therefore, upon motion of Commissioner **Kilroy**, seconded by Commissioner **Shoemaker**

| <u>AUDITOR'S PAR. NO.</u> | <u>ENGR'S PAR. NO.</u> | <u>NAME</u> | <u>AMOUNT</u> |
|-------------------------------|----------------------------|-----------------------------------|-----------------|
| 120-000323 | 3-WD | Mark E. Reid | \$ 500.00 |
| 120-000323 | 3-WD | Michael D. Reid | 500.00 |
| 120-001064 | 8-T | David L. Croghan | 300.00 |
| 120-000170 | 11-WD, T | Michael D. Reid | 8,650.00 |
| 120-000170 | 11-WD, T | Mark E. Reid | 8,650.00 |
| 120-000324 | 15-WD | Robert K. Baker | 2,000.00 |
| 120-000478 | 16-WD | Kendall W. Sheets | 3,300.00 |
| 120-000773 | 19-WD | David A. & Connie F. Laderer | 4,600.00 |
| 120-000209; 120-000208 | 31-WD, WD-1, T | Huntington National Bank, Trustee | 17,437.00 |
| 120-001172 | 78-WD, T | Edward L. Bryant | <u>1,171.00</u> |
| | | Total | \$ 47,108.00 |


BE IT RESOLVED, BY THE BOARD OF COUNTY COMMISSIONERS OF FRANKLIN COUNTY, OHIO:

Section 1) That after due consideration the amounts of compensation and damages as recommended by the Franklin County Engineer for the improvement of Scioto and Darby Creek Road, County Road No. 29, the City of Hilliard, Brown and Norwich Townships, Franklin County, Ohio, are just and equitable for the lands taken and damages sustained by reason of said road improvement are hereby approved.


RESOLUTION, COM. a.
 REPORT (FIRST) OF THE COUNTY ENGINEER
 AND ESTABLISHING SUMS FOR COMPENSATION
 AND DAMAGES FOR A PORTION OF THE OWNERS
 IN THE MATTER OF THE IMPROVEMENT OF
 SCIOTO AND DARBY CREEK ROAD, COUNTY ROAD
 NO. 29, THE CITY OF HILLIARD, BROWN AND
 NORWICH TOWNSHIPS, FRANKLIN COUNTY, OHIO
(FRANKLIN COUNTY ENGINEER - \$47,108.00)

Section 2) That the attached purchase order that is individually described on the accompanying Purchase Order Proof List has been pre-certified by the Franklin County Auditor for payment.

Voting Aye thereon:


 ARLENE SHOEMAKER, PRESIDENT

 DEWEY R. STOKES


 MARY JO KILROY
 BOARD OF COUNTY COMMISSIONERS
 FRANKLIN COUNTY, OHIO


Voting Nay thereon:

 ARLENE SHOEMAKER, PRESIDENT

 DEWEY R. STOKES

 MARY JO KILROY
 BOARD OF COUNTY COMMISSIONERS
 FRANKLIN COUNTY, OHIO

c: Journal
 Engineer – Scioto & Darby Creek Road, #7201
 Road Record



DEAN C. RINGLE, P.E., P.S.
FRANKLIN COUNTY ENGINEER

October 6, 2004

Honorable Board of County Commissioners
 Franklin County Administration Building
 373 South High Street, 26th Floor
 Columbus, Ohio 43215

Honorable Board:

After negotiating with a portion of the owners abutting Scioto and Darby Creek Road, County Road No. 29, the City of Hilliard, Brown Township, Franklin County, Ohio, for the purchase of additional land needed for road purposes, I hereby submit for your consideration the following recommendation as to the amount of compensation and damages to be awarded to the owners of land sought to be appropriated.

| <u>AUDITOR'S PAR. NO.</u> | <u>ENGR'S PAR. NO.</u> | <u>NAME</u> | <u>AMOUNT</u> |
|--|--|--|--|
| 120-000137; 120-000235 120-000322 120-000125 120-001171 | 4-BWD,T,T-1 17-WD 30-WD,T 35-WD,T | Digiorgio Land Company, LLC Kenneth E. & Donna J. Coblenz Vera Jane Kienzel, Trustee Church Foundation of the Episcopal Diocese of Southern Ohio | \$ 30,796.00 2,700.00 2,581.00 2,476.00 |
| 120-000280 120-000279 120-000404 120-000404 120-000731 120-000245 120-000254 120-001173 | 39-WD,T 40-WD,T 42-WD,WD1,T,T-1 42-WD,WD1,T,T-1 43-WD 55-WD 65-WD 77-WD | James R. Armstrong Michael P. Lewis Michael D. Reid Mark Reid Henry A. & Grace E. Mone Allen T. & Janice K. Evans Jean L. Shaw nka Jean L. Bletz Roger K., Jr. & Lori R. Jewell | 2,150.00 5,475.00 1,338.50 1,338.50 2,479.00 1,855.00 947.00 701.00 |
| | | Total | \$ 54,837.00 |

I am of the opinion that the sums above recommended to be paid to this portion of the owners to be just and equitable for the land taken and damages sustained by reason of the improvement of Scioto and Darby Creek Road, County Road No. 29, the City of Hilliard, Brown Township, Franklin County, Ohio.

Respectfully submitted,

A handwritten signature in cursive script, appearing to read "Dean C. Ringle".

Dean C. Ringle, P.E., P.S.
 Franklin County Engineer

DCR:TML:cmc

RESOLUTION NO. 861-04

October 12, 2004

REPORT (SECOND) OF THE COUNTY ENGINEER
AND ESTABLISHING SUMS FOR COMPENSATION
AND DAMAGES FOR A PORTION OF THE OWNERS
IN THE MATTER OF THE IMPROVEMENT OF
SCIOTO AND DARBY CREEK ROAD, COUNTY ROAD
NO. 29, THE CITY OF HILLIARD, BROWN TOWNSHIP,
FRANKLIN COUNTY, OHIO
(FRANKLIN COUNTY ENGINEER - \$54,837.00)

WHEREAS, on November 27, 1990, the Board of County Commissioners did by resolution duly adopted find in favor of improving Scioto and Darby Creek Road, County Road No. 29, the City of Hilliard, Brown Township, Franklin County, Ohio; and

WHEREAS, the Franklin County Engineer has negotiated with a portion of the property owners abutting Scioto and Darby Creek Road, County Road No. 29, the City of Hilliard, Brown Township, Franklin County, Ohio; and

WHEREAS, the Franklin County Engineer has advised this Board by letter dated October 6, 2004, that it is his recommendation that the following amounts of compensation and damages to be awarded to the owners of land sought to be appropriated; and

WHEREAS, the attached purchase order encumbrance has been pre-certified as to the availability of funds by the Franklin County Auditor for payment; now, therefore, upon motion of Commissioner **Kilroy**, seconded by Commissioner **Stokes**

| <u>AUDITOR'S PAR. NO.</u> | <u>ENGR'S PAR. NO.</u> | <u>NAME</u> | <u>AMOUNT</u> |
|-------------------------------|----------------------------|--|---------------|
| 120-000137; | | | |
| 120-000235 | 4-BWD,T,T-1 | Digiorgio Land Company, LLC | \$ 30,796.00 |
| 120-000322 | 17-WD | Kenneth E. & Donna J. Coblentz | 2,700.00 |
| 120-000125 | 30-WD,T | Vera Jane Kienzel, Trustee | 2,581.00 |
| 120-001171 | 35-WD,T | Church Foundation of the Episcopal Diocese of Southern Ohio | 2,476.00 |
| 120-000280 | 39-WD,T | James R. Armstrong | 2,150.00 |
| 120-000279 | 40-WD,T | Michael P. Lewis | 5,475.00 |
| 120-000404 | 42-WD,WD1,T,T-1 | Michael D. Reid | 1,338.50 |
| 120-000404 | 42-WD,WD1,T,T-1 | Mark Reid | 1,338.50 |
| 120-000731 | 43-WD | Henry A. & Grace E. Mone | 2,479.00 |
| 120-000245 | 55-WD | Allen T. & Janice K. Evans | 1,855.00 |
| 120-000254 | 65-WD | Jean L. Shaw nka Jean L. Bletz | 947.00 |
| 120-001173 | 77-WD | Roger K., Jr. & Lori R. Jewell | <u>701.00</u> |
| | | Total | \$ 54,837.00 |

RESOLUTION, Cont'd.
 REPORT (SECOND) OF THE COUNTY ENGINEER
 AND ESTABLISHING SUMS FOR COMPENSATION
 AND DAMAGES FOR A PORTION OF THE OWNERS
 IN THE MATTER OF THE IMPROVEMENT OF
 SCIOTO AND DARBY CREEK ROAD, COUNTY ROAD
 NO. 29, THE CITY OF HILLIARD, BROWN TOWNSHIP,
 FRANKLIN COUNTY, OHIO
(FRANKLIN COUNTY ENGINEER - \$54,837.00)


Page 2

BE IT RESOLVED, BY THE BOARD OF COUNTY COMMISSIONERS OF
 FRANKLIN COUNTY, OHIO:

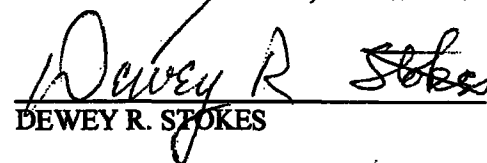
Section 1) That after due consideration the amounts of compensation and damages as recommended by the Franklin County Engineer for the improvement of Scioto and Darby Creek Road, County Road No. 29, the City of Hilliard, Brown Township, Franklin County, Ohio, are just and equitable for the lands taken and damages sustained by reason of said road improvement are hereby approved.

Section 2) That the attached purchase orders that are individually described on the accompanying Purchase Order Proof List have been pre-certified by the Franklin County Auditor for payment.

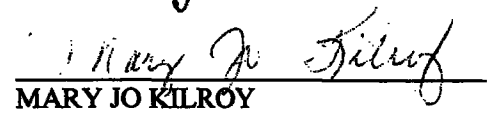
Voting Aye thereon:



ARLENE SHOEMAKER, PRESIDENT



DEWEY R. STOKES



MARY JO KILROY
BOARD OF COUNTY COMMISSIONERS
FRANKLIN COUNTY, OHIO


Voting Nay thereon:

ARLENE SHOEMAKER, PRESIDENT

DEWEY R. STOKES

MARY JO KILROY
BOARD OF COUNTY COMMISSIONERS
FRANKLIN COUNTY, OHIO

c: Journal
 Engineer - Scioto & Darby Creek Road, #7201
 Road Record



DEAN C. RINGLE, P.E., P.S.
FRANKLIN COUNTY ENGINEER

November 9, 2004

Honorable Board of County Commissioners
Franklin County Administration Building
373 South High Street, 26th Floor
Columbus, Ohio 43215

Honorable Board:

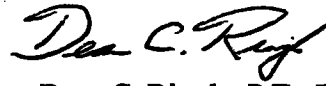
After negotiating with a portion of the owners abutting Scioto and Darby Creek Road, County Road No. 29, the City of Hilliard, Brown Township, Franklin County, Ohio, for the purchase of additional land needed for road purposes, I hereby submit for your consideration the following recommendation as to the amount of compensation and damages to be awarded to the owners of land sought to be appropriated.

| <u>AUDITOR'S</u> <u>PAR. NO.</u> | <u>ENGR'S</u> <u>PAR. NO.</u> | <u>NAME</u> | <u>AMOUNT</u> |
|-------------------------------------|----------------------------------|--------------------------------|---------------|
| 120-000127 | 9-WD, T | David H. Detmer | \$ 12,650.00 |
| 120-000325 | 14-WD | John F. & Cheryl C. Bourgoin | 4,370.00 |
| 120-000333 | 18-WD | Kevin R. Owsley | 14,900.00 |
| 120-000309 | 20-WD | Forest D. & Pamela J. Mutters | 5,775.00 |
| 120-000832 | 21-WD, T | Donald F. Perkins | 4,125.00 |
| 120-000833 | 22-WD | Brian A. & Jill N. Van Hoff | 5,850.00 |
| 120-000436 | 32-WD | Jay R. & Joyce M. Abplanalp | 3,050.00 |
| 120-000244; | 38-WD, T | Amy E. Miller | 2,153.66 |
| 120-000202 | 38-WD, T | Heidi Miller | 2,153.67 |
| | 38-WD, T | Lori A. Miller | 2,153.67 |
| 120-000742 | 41-WD | Claudia B. Friesen | 4,083.00 |
| 120-000287 | 44-WD, T | Edmund & Rita S. Evans | 3,649.00 |
| 120-000246 | 56-WD | Lester A. & Erma M. Lindsay | 875.00 |
| 120-000247 | 57-WD | Catherine I. Jones | 1,034.00 |
| 120-000248 | 58-WD | Steven J. & Terry L. Whitehead | 1,056.00 |
| 120-000249 | 59-WD | Eric T. & Lora K. McConnell | 1,353.00 |
| 120-000250 | 60-WD, T | Gary W. & Renee M. Horn | 2,352.00 |
| 120-000587 | 63-WD, T | Paul C. & Gerda Woner | 1,156.00 |
| 120-000253 | 64-WD, T | Larry E. & Lanita L. Ayers | 1,591.00 |
| | | Total | \$ 74,330.00 |

Honorable Board of County Commissioners
Franklin County Administration Building
November 9, 2004
Page 2

I am of the opinion that the sums above recommended to be paid to this portion of the owners to be just and equitable for the land taken and damages sustained by reason of the improvement of Scioto and Darby Creek Road, County Road No. 29, the City of Hilliard, Brown Township, Franklin County, Ohio.

Respectfully submitted,



Dean C. Ringle, P.E., P.S.
Franklin County Engineer

DCR:TML:cmc

RESOLUTION NO. 974-04

November 16, 2004

REPORT (THIRD) OF THE COUNTY ENGINEER
AND ESTABLISHING SUMS FOR COMPENSATION
AND DAMAGES FOR A PORTION OF THE OWNERS
IN THE MATTER OF THE IMPROVEMENT OF
SCIOTO AND DARBY CREEK ROAD, COUNTY ROAD
NO. 29, THE CITY OF HILLIARD, BROWN TOWNSHIP,
FRANKLIN COUNTY, OHIO
(FRANKLIN COUNTY ENGINEER - \$74,330.00)

WHEREAS, on November 27, 1990, the Board of County Commissioners did by resolution duly adopted find in favor of improving Scioto and Darby Creek Road, County Road No. 29, the City of Hilliard, Brown Township, Franklin County, Ohio; and

WHEREAS, the Franklin County Engineer has negotiated with a portion of the property owners abutting Scioto and Darby Creek Road, County Road No. 29, the City of Hilliard, Brown Township, Franklin County, Ohio; and

WHEREAS, the Franklin County Engineer has advised this Board by letter dated November 9, 2004, that it is his recommendation that the following amounts of compensation and damages to be awarded to the owners of land sought to be appropriated; and

WHEREAS, the attached purchase order encumbrance has been pre-certified as to the availability of funds by the Franklin County Auditor for payment; now, therefore, upon motion of Commissioner **Stokes**, seconded by Commissioner **Kilroy**

| <u>AUDITOR'S PAR. NO.</u> | <u>ENGR'S PAR. NO.</u> | <u>NAME</u> | <u>AMOUNT</u> |
|-------------------------------|----------------------------|--------------------------------|---------------|
| 120-000127 | 9-WD, T | David H. Detmer | \$ 12,650.00 |
| 120-000325 | 14-WD | John F. & Cheryl C. Bourgoin | 4,370.00 |
| 120-000333 | 18-WD | Kevin R. Owsley | 14,900.00 |
| 120-000309 | 20-WD | Forest D. & Pamela J. Mutters | 5,775.00 |
| 120-000832 | 21-WD, T | Donald F. Perkins | 4,125.00 |
| 120-000833 | 22-WD | Brian A. & Jill N. Van Hoff | 5,850.00 |
| 120-000436 | 32-WD | Jay R. & Joyce M. Abplanalp | 3,050.00 |
| 120-000244; | 38-WD, T | Amy E. Miller | 2,153.66 |
| 120-000202 | 38-WD, T | Heidi Miller | 2,153.67 |
| | 38-WD, T | Lori A. Miller | 2,153.67 |
| 120-000742 | 41-WD | Claudia B. Friesen | 4,083.00 |
| 120-000287 | 44-WD, T | Edmund & Rita S. Evans | 3,649.00 |
| 120-000246 | 56-WD | Lester A. & Erma M. Lindsay | 875.00 |
| 120-000247 | 57-WD | Catherine I. Jones | 1,034.00 |
| 120-000248 | 58-WD | Steven J. & Terry L. Whitehead | 1,056.00 |
| 120-000249 | 59-WD | Eric T. & Lora K. McConnell | 1,353.00 |
| 120-000250 | 60-WD, T | Gary W. & Renee M. Horn | 2,352.00 |
| 120-000587 | 63-WD, T | Paul C. & Gerda Woner | 1,156.00 |
| 120-000253 | 64-WD, T | Larry E. & Lanita L. Ayers | 1,591.00 |
| | | Total | \$ 74,330.00 |

RESOLUTION, Cont'd.
 REPORT (THIRD) OF THE COUNTY ENGINEER
 AND ESTABLISHING SUMS FOR COMPENSATION
 AND DAMAGES FOR A PORTION OF THE OWNERS
 IN THE MATTER OF THE IMPROVEMENT OF
 SCIOTO AND DARBY CREEK ROAD, COUNTY ROAD
 NO. 29, THE CITY OF HILLIARD, BROWN TOWNSHIP,
 FRANKLIN COUNTY, OHIO
(FRANKLIN COUNTY ENGINEER - \$74,330.00)


Page 2

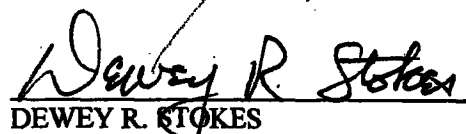
BE IT RESOLVED, BY THE BOARD OF COUNTY COMMISSIONERS OF
 FRANKLIN COUNTY, OHIO:

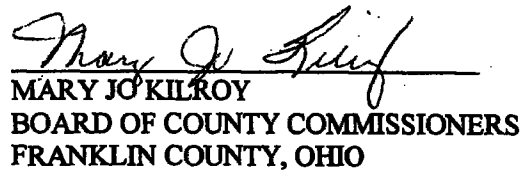
Section 1) That after due consideration the amounts of compensation and damages as recommended by the Franklin County Engineer for the improvement of Scioto and Darby Creek Road, County Road No. 29, the City of Hilliard, Brown Township, Franklin County, Ohio, are just and equitable for the lands taken and damages sustained by reason of said road improvement are hereby approved.

Section 2) That the attached purchase orders that are individually described on the accompanying Purchase Order Proof List have been pre-certified by the Franklin County Auditor for payment.

Voting Aye thereon:


 ARLENE SHOEMAKER, PRESIDENT


 DEWEY R. STOKES


 MARY JO KILROY
 BOARD OF COUNTY COMMISSIONERS
 FRANKLIN COUNTY, OHIO


Voting Nay thereon:

 ARLENE SHOEMAKER, PRESIDENT

 DEWEY R. STOKES

 MARY JO KILROY
 BOARD OF COUNTY COMMISSIONERS
 FRANKLIN COUNTY, OHIO

c: Journal
 Engineer - Scioto & Darby Creek Road, #7201
 Road Record



DEAN C. RINGLE, P.E., P.S.
FRANKLIN COUNTY ENGINEER

December 7, 2004

Honorable Board of County Commissioners
Franklin County Administration Building
373 South High Street, 26th Floor
Columbus, Ohio 43215

Honorable Board:

After negotiating with a portion of the owners abutting Scioto and Darby Creek Road, County Road No. 29, the City of Hilliard, Brown Township, Franklin County, Ohio, for the purchase of additional land needed for road purposes, I hereby submit for your consideration the following recommendation as to the amount of compensation and damages to be awarded to the owners of land sought to be appropriated.

| <u>AUDITOR'S PAR. NO.</u> | <u>ENGR'S PAR. NO.</u> | <u>NAME</u> | <u>AMOUNT</u> |
|--|--------------------------------|------------------------------|---------------|
| 120-001203 | 4-A-WD | Darby Creek Community Church | \$ 5,141.00 |
| 120-000025; 120-000023; 120-000024; 120-000453; 120-000452 | 10-WD, WD-1, T, T-1, T-2 | MTB Corporation | 36,000.00 |
| 120-000327 | 12-WD | V. Max & Dorothy Ann Prince | 8,100.00 |
| 120-000216; 120-000730 | 36-WD, WD-1, T, T-1 | John R. & Jean Fry | 7,437.00 |
| 120-000586 | 53-WD | Kevin S. O'Toole | 1,068.00 |
| 120-000223 | 62-WD, T | Northwest Bible Church | 4,256.00 |
| 120-009101 | 70-WD | Roger A. & Marian R. Akers | 915.00 |
| 120-000281 | 80-WD, T | LaMar A. Roose | 2,700.00 |
| | | Total | \$ 65,617.00 |

I am of the opinion that the sums above recommended to be paid to this portion of the owners to be just and equitable for the land taken and damages sustained by reason of the improvement of Scioto and Darby Creek Road, County Road No. 29, the City of Hilliard, Brown Township, Franklin County, Ohio.

Respectfully submitted,

A handwritten signature in cursive script that reads "Dean C. Ringle".

Dean C. Ringle, P.E., P.S.
Franklin County Engineer

DCR:TML:cmc

RESOLUTION NO. 1057-04

December 14, 2004

REPORT (FOURTH) OF THE COUNTY ENGINEER
AND ESTABLISHING SUMS FOR COMPENSATION
AND DAMAGES FOR A PORTION OF THE OWNERS
IN THE MATTER OF THE IMPROVEMENT OF
SCIOTO AND DARBY CREEK ROAD, COUNTY ROAD
NO. 29, THE CITY OF HILLIARD, BROWN TOWNSHIP,
FRANKLIN COUNTY, OHIO
(FRANKLIN COUNTY ENGINEER - \$65,617.00)

WHEREAS, on November 27, 1990, the Board of County Commissioners did by resolution duly adopted find in favor of improving Scioto and Darby Creek Road, County Road No. 29, the City of Hilliard, Brown Township, Franklin County, Ohio; and

WHEREAS, the Franklin County Engineer has negotiated with a portion of the property owners abutting Scioto and Darby Creek Road, County Road No. 29, the City of Hilliard, Brown Township, Franklin County, Ohio; and

WHEREAS, the Franklin County Engineer has advised this Board by letter dated December 7, 2004, that it is his recommendation that the following amounts of compensation and damages to be awarded to the owners of land sought to be appropriated; and

WHEREAS, the attached purchase order encumbrance has been pre-certified as to the availability of funds by the Franklin County Auditor for payment; now, therefore, upon motion of Commissioner Stokes, seconded by Commissioner Kilroy

| AUDITOR'S PAR. NO. | ENGR'S PAR. NO. | NAME | AMOUNT |
|--|--------------------------------|------------------------------|--------------|
| 120-001203 | 4-A-WD | Darby Creek Community Church | \$ 5,141.00 |
| 120-000025; 120-000023; 120-000024; 120-000453; 120-000452 | 10-WD, WD-1, T, T-1, T-2 | MTB Corporation | 36,000.00 |
| 120-000327 | 12-WD | V. Max & Dorothy Ann Prince | 8,100.00 |
| 120-000216; 120-000730 | 36-WD, WD-1, T, T-1 | John R. & Jean Fry | 7,437.00 |
| 120-000586 | 53-WD | Kevin S. O'Toole | 1,068.00 |
| 120-000223 | 62-WD, T | Northwest Bible Church | 4,256.00 |
| 120-009101 | 70-WD | Roger A. & Marian R. Akers | 915.00 |
| 120-000281 | 80-WD, T | LaMar A. Roose | 2,700.00 |
| | | Total | \$ 65,617.00 |

BE IT RESOLVED, BY THE BOARD OF COUNTY COMMISSIONERS OF
FRANKLIN COUNTY, OHIO:


Section 1) That after due consideration the amounts of compensation and damages as recommended by the Franklin County Engineer for the improvement of Scioto and Darby Creek Road, County Road No. 29, the City of Hilliard, Brown Township, Franklin County, Ohio, are just and equitable for the lands taken and damages sustained by reason of said road improvement are hereby approved.

RESOLUTION, Cont'd.
REPORT (FOURTH) OF THE COUNTY ENGINEER
AND ESTABLISHING SUMS FOR COMPENSATION
AND DAMAGES FOR A PORTION OF THE OWNERS
IN THE MATTER OF THE IMPROVEMENT OF
SCIOTO AND DARBY CREEK ROAD, COUNTY ROAD
NO. 29, THE CITY OF HILLIARD, BROWN TOWNSHIP,
FRANKLIN COUNTY, OHIO
(FRANKLIN COUNTY ENGINEER - \$65,617.00)

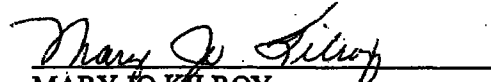
Page 2

Section 2) That the attached purchase orders that are individually described on the accompanying Purchase Order Proof List have been pre-certified by the Franklin County Auditor for payment.

Voting Aye thereon:


ARLENE SHOEMAKER, PRESIDENT


DEWEY R. STOKES


MARY JO KILROY
BOARD OF COUNTY COMMISSIONERS
FRANKLIN COUNTY, OHIO


Voting Nay thereon:

ARLENE SHOEMAKER, PRESIDENT

DEWEY R. STOKES

MARY JO KILROY
BOARD OF COUNTY COMMISSIONERS
FRANKLIN COUNTY, OHIO

c: Journal
Engineer - Scioto & Darby Creek Road, #7201
Road Record



DEAN C. RINGLE, P.E., P.S.
FRANKLIN COUNTY ENGINEER

January 12, 2005

Honorable Board of County Commissioners
Franklin County Administration Building
373 South High Street, 26th Floor
Columbus, Ohio 43215

Honorable Board:

After negotiating with a portion of the owners abutting Scioto and Darby Creek Road, County Road No. 29, the City of Hilliard, Brown Township, Franklin County, Ohio, for the purchase of additional land needed for road purposes, I hereby submit for your consideration the following recommendation as to the amount of compensation and damages to be awarded to the owners of land sought to be appropriated.

| <u>AUDITOR'S PAR. NO.</u> | <u>ENGR'S PAR. NO.</u> | <u>NAME</u> | <u>AMOUNT</u> |
|-------------------------------|----------------------------|--|---------------|
| 120-000306 | 46-WD, T | John E. & Angela B. McConnell | \$ 2,951.00 |
| 120-000277; 120-000278 | 48-WD, T | Gary R. & Judith F. Rohrer | 15,000.00 |
| 120-000579 | 52-WD, T | Rhonda L. Wolfe | 2,422.00 |
| 050-005618; 050-005617 | 54-WD | Steven J. & Danna Eve Testa | 738.00 |
| 050-005618; 050-005617 | 54-WD | Gary P. & Deborah Ann Spanner | 738.00 |
| 120-000251 | 61-WD, T | Charles W. Myers, Sr. & Virginia Myers | 3,800.00 |
| 120-000255 | 66-WD | Roger A. & Marian R. Akers | 2,000.00 |
| 050-008208 | 72-WD | Oakmont Partners, II | 300.00 |
| 120-001131 | 73-WD | Davidson Phillips, Inc. | 2,315.00 |
| | | Total | \$ 30,264.00 |

I am of the opinion that the sums above recommended to be paid to this portion of the owners to be just and equitable for the land taken and damages sustained by reason of the improvement of Scioto and Darby Creek Road, County Road No. 29, the City of Hilliard, Brown Township, Franklin County, Ohio.

Respectfully submitted,

Dean C. Ringle, P.E., P.S.
Franklin County Engineer

DCR:TML:cmc

RESOLUTION NO. 49-05

January 18, 2005

REPORT (FIFTH) OF THE COUNTY ENGINEER
AND ESTABLISHING SUMS FOR COMPENSATION
AND DAMAGES FOR A PORTION OF THE OWNERS
IN THE MATTER OF THE IMPROVEMENT OF
~~SCIOTO AND DARBY CREEK ROAD, COUNTY ROAD~~
NO. 29, THE CITY OF HILLIARD, BROWN TOWNSHIP,
FRANKLIN COUNTY, OHIO
(FRANKLIN COUNTY ENGINEER - \$30,264.00)

WHEREAS, on November 27, 1990, the Board of County Commissioners did by resolution duly adopted find in favor of improving Scioto and Darby Creek Road, County Road No. 29, the City of Hilliard, Brown Township, Franklin County, Ohio; and

WHEREAS, the Franklin County Engineer has negotiated with a portion of the property owners abutting Scioto and Darby Creek Road, County Road No. 29, the City of Hilliard, Brown Township, Franklin County, Ohio; and

WHEREAS, the Franklin County Engineer has advised this Board by letter dated January 12, 2005, that it is his recommendation that the following amounts of compensation and damages to be awarded to the owners of land sought to be appropriated; and

WHEREAS, the attached purchase order encumbrance has been pre-certified as to the availability of funds by the Franklin County Auditor for payment; now, therefore, upon motion of Commissioner **Stokes**, seconded by Commissioner **Brooks**

| AUDITOR'S PAR. NO. | ENGR'S PAR. NO. | NAME | AMOUNT |
|---------------------------|----------------------|---|-----------------------|
| 120-000306 120-000277; | 46-WD, T | John E. & Angela B. McConnell | \$ 2,951.00 |
| 120-000278 120-000579 | 48-WD, T 52-WD, T | Gary R. & Judith F. Rohrer Rhonda L. Wolfe | 15,000.00 2,422.00 |
| 050-005618; 050-005617 | 54-WD | Steven J. & Danna Eve Testa | 738.00 |
| 050-005618; 050-005617 | 54-WD | Gary P. & Deborah Ann Spanner | 738.00 |
| 120-000251 | 61-WD, T | Charles W. Myers, Sr. & Virginia Myers | 3,800.00 |
| 120-000255 | 66-WD | Roger A. & Marian R. Akers | 2,000.00 |
| 050-008208 | 72-WD | Oakmont Partners, II | 300.00 |
| 120-001131 | 73-WD | Davidson Phillips, Inc. | <u>2,315.00</u> |
| | | Total | \$ 30,264.00 |

BE IT RESOLVED, BY THE BOARD OF COUNTY COMMISSIONERS OF
FRANKLIN COUNTY, OHIO:

Section 1) That after due consideration the amounts of compensation and damages as recommended by the Franklin County Engineer for the improvement of Scioto and Darby Creek Road, County Road No. 29, the City of Hilliard, Brown Township, Franklin County, Ohio, are just and equitable for the lands taken and damages sustained by reason of said road improvement are hereby approved.

RESOLUTION, Cont'd.
 REPORT (FIFTH) OF THE COUNTY ENGINEER
 AND ESTABLISHING SUMS FOR COMPENSATION
 AND DAMAGES FOR A PORTION OF THE OWNERS
 IN THE MATTER OF THE IMPROVEMENT OF
 SCIOTO AND DARBY CREEK ROAD, COUNTY ROAD
 NO. 29, THE CITY OF HILLIARD, BROWN TOWNSHIP,
 FRANKLIN COUNTY, OHIO
(FRANKLIN COUNTY ENGINEER - \$30,264.00)


Page 2

Section 2) That the attached purchase orders that are individually described on the accompanying Purchase Order Proof List have been pre-certified by the Franklin County Auditor for payment.

Voting Aye thereon:


 MARY JO KILROY, PRESIDENT


 DEWEY R. STOKES


 PAULA BROOKS
 BOARD OF COUNTY COMMISSIONERS
 FRANKLIN COUNTY, OHIO


Voting Nay thereon:

 MARY JO KILROY, PRESIDENT

 DEWEY R. STOKES

 PAULA BROOKS
 BOARD OF COUNTY COMMISSIONERS
 FRANKLIN COUNTY, OHIO

c: Journal
 Engineer - Scioto & Darby Creek Road, #7201
 Road Record



DEAN C. RINGLE, P.E., P.S.
FRANKLIN COUNTY ENGINEER

January 31, 2005

Honorable Board of County Commissioners
 Franklin County Administration Building
 373 South High Street, 26th Floor
 Columbus, Ohio 43215

Honorable Board:

After negotiating with a portion of the owners abutting Scioto and Darby Creek Road, County Road No. 29, the City of Hilliard, Brown Township, Franklin County, Ohio, for the purchase of additional land needed for road purposes, I hereby submit for your consideration the following recommendation as to the amount of compensation and damages to be awarded to the owners of land sought to be appropriated.

| <u>AUDITOR'S</u> <u>PAR. NO.</u> | <u>ENGR'S</u> <u>PAR. NO.</u> | <u>NAME</u> | <u>AMOUNT</u> |
|-------------------------------------|----------------------------------|-------------------------------------|---------------|
| 120-001100 | 33-WD, T | Sidney D., Jr. & Leigh Ann Griffith | \$ 65,000.00 |

I am of the opinion that the sums above recommended to be paid to this portion of the owners to be just and equitable for the land taken and damages sustained by reason of the improvement of Scioto and Darby Creek Road, County Road No. 29, the City of Hilliard, Brown Township, Franklin County, Ohio.

Respectfully submitted,

Dean C. Ringle, P.E., P.S.
 Franklin County Engineer

DCR:TML:cmc

RESOLUTION NO. 123-05

February 15, 2005

REPORT (SIXTH) OF THE COUNTY ENGINEER AND ESTABLISHING SUMS FOR COMPENSATION AND DAMAGES FOR A PORTION OF THE OWNERS IN THE MATTER OF THE IMPROVEMENT OF SCIOTO AND DARBY CREEK ROAD, COUNTY ROAD NO. 29, THE CITY OF HILLIARD, BROWN TOWNSHIP, FRANKLIN COUNTY, OHIO
(FRANKLIN COUNTY ENGINEER - \$65,000.00)

WHEREAS, on November 27, 1990, the Board of County Commissioners did by resolution duly adopted find in favor of improving Scioto and Darby Creek Road, County Road No. 29, the City of Hilliard, Brown Township, Franklin County, Ohio; and

WHEREAS, the Franklin County Engineer has negotiated with a portion of the property owners abutting Scioto and Darby Creek Road, County Road No. 29, the City of Hilliard, Brown Township, Franklin County, Ohio; and

WHEREAS, the Franklin County Engineer has advised this Board by letter dated January 31, 2005, that it is his recommendation that the following amounts of compensation and damages to be awarded to the owners of land sought to be appropriated; and

WHEREAS, the attached purchase order encumbrance has been pre-certified as to the availability of funds by the Franklin County Auditor for payment; now, therefore, upon motion of Commissioner Stokes, seconded by Commissioner Brooks

| AUDITOR'S | ENGR'S | | |
|-----------------|-----------------|-------------------------------------|---------------|
| <u>PAR. NO.</u> | <u>PAR. NO.</u> | <u>NAME</u> | <u>AMOUNT</u> |
| 120-001100 | 33-WD, T | Sidney D., Jr. & Leigh Ann Griffith | \$ 65,000.00 |

BE IT RESOLVED, BY THE BOARD OF COUNTY COMMISSIONERS OF FRANKLIN COUNTY, OHIO:

Section 1) That after due consideration the amounts of compensation and damages as recommended by the Franklin County Engineer for the improvement of Scioto and Darby Creek Road, County Road No. 29, the City of Hilliard, Brown Township, Franklin County, Ohio, are just and equitable for the lands taken and damages sustained by reason of said road improvement are hereby approved.

Section 2) That the attached purchase order that is individually described on the accompanying Purchase Order Proof List has been pre-certified by the Franklin County Auditor for payment.


RESOLUTION, Cont'd.
 REPORT (SIXTH) OF THE COUNTY ENGINEER
 AND ESTABLISHING SUMS FOR COMPENSATION
 AND DAMAGES FOR A PORTION OF THE OWNERS
 IN THE MATTER OF THE IMPROVEMENT OF
 SCIOTO AND DARBY CREEK ROAD, COUNTY ROAD
 NO. 29, THE CITY OF HILLIARD, BROWN TOWNSHIP,
 FRANKLIN COUNTY, OHIO
(FRANKLIN COUNTY ENGINEER - \$65,000.00)

Page 2

Voting Aye thereon:


 MARY JO KILROY, PRESIDENT


 DEWEY R. STOKES


 PAULA BROOKS
 BOARD OF COUNTY COMMISSIONERS
 FRANKLIN COUNTY, OHIO


Voting Nay thereon:

 MARY JO KILROY, PRESIDENT

 DEWEY R. STOKES

 PAULA BROOKS
 BOARD OF COUNTY COMMISSIONERS
 FRANKLIN COUNTY, OHIO

c: Journal
 Engineer - Scioto & Darby Creek Road, #7201
 Road Record



DEAN C. RINGLE, P.E., P.S.
FRANKLIN COUNTY ENGINEER

February 2, 2005

Honorable Board of County Commissioners
Franklin County Administration Building
373 South High Street, 26th Floor
Columbus, Ohio 43215

Honorable Board:

After negotiating with a portion of the property owners abutting Scioto and Darby Creek Road, County Road No 29, the City of Hilliard, Brown Township, Franklin County, Ohio, for the purchase of additional land needed for road purposes, I hereby submit the following report.

In the following case, an appraisal was made and the full amount was offered and agreement could not be reached with the respective owner.

We, therefore, recommend that appropriation proceedings be initiated for the acquisition thereof and recommend that the following amount of compensation be awarded and deposited with the Clerk of the Common Pleas Court, upon filing of the appropriation action.

| <u>AUDITOR'S</u> | <u>ENGR'S</u> | <u>NAME</u> | <u>AMOUNT</u> |
|------------------|-----------------|---|---------------|
| <u>PAR. NO.</u> | <u>PAR. NO.</u> | | |
| 120-000222 | 49-WD, T | Clerk of Courts for land owned by Marc E. and Lorelei J. Nolan | \$18,250.00 |

I am of the opinion that the sum above recommended to be paid to the owner to be just and equitable for land taken and damages sustained by reason of the improvement of Scioto and Darby Creek Road, County Road No 29, the City of Hilliard, Brown Township, Franklin County, Ohio.

Respectfully submitted,

Dean C. Ringle, P.E., P.S.
Franklin County Engineer

DCR:TML:cmc

RESOLUTION NO. 124-05

February 15, 2005

REPORT (SEVENTH) OF THE COUNTY ENGINEER AND ESTABLISHING SUMS FOR COMPENSATION AND DAMAGES FOR A PORTION OF THE OWNERS IN THE MATTER OF THE IMPROVEMENT OF SCIOTO AND DARBY CREEK ROAD, COUNTY ROAD NO. 29, THE CITY OF HILLIARD, BROWN TOWNSHIP, FRANKLIN COUNTY, OHIO
(FRANKLIN COUNTY ENGINEER - \$18,250.00)

WHEREAS, on November 27, 1990, the Board of County Commissioners did by resolution duly adopted find in favor of improving Scioto and Darby Creek Road, County Road No. 29, the City of Hilliard, Brown Township, Franklin County, Ohio; and

WHEREAS, the Franklin County Engineer has negotiated with a portion of the property owners abutting Scioto and Darby Creek Road, County Road No. 29, the City of Hilliard, Brown Township, Franklin County, Ohio; and

WHEREAS, the Franklin County Engineer is unable to reach an agreement with the following property owner and recommends that appropriation proceedings be initiated for the acquisition thereof and recommend that the following amounts of compensation be awarded to the owners of land sought to be appropriated and deposited with the Clerk of the Common Pleas Court upon the filing of the appropriation case; and

| AUDITOR'S PAR. NO. | ENGR'S PAR. NO. | NAME | AMOUNT |
|-----------------------|--------------------|---|--------------|
| 120-000222 | 49-WD, T | Clerk of Courts for land owned by Marc E. and Lorelei J. Nolan | \$ 18,250.00 |

WHEREAS, Franklin County will appropriate fee simple title subject to the right of ingress and egress; and

WHEREAS, the appropriation proceedings will be initiated by the Franklin County Prosecuting Attorney for the acquisition of the necessary land needed as recommended by the County Engineer, against the above property owner; and

WHEREAS, the attached purchase order encumbrance has been pre-certified as to the availability of funds by the County Auditor for payment; now, therefore, upon motion of Commissioner Stokes, seconded by Commissioner Brooks

BE IT RESOLVED, BY THE BOARD OF COUNTY COMMISSIONERS OF FRANKLIN COUNTY, OHIO:

Section 1) That after due consideration the amounts of compensation and damages as recommended by the Franklin County Engineer for the improvement of Scioto and Darby Creek Road, County Road No. 29, the City of Hilliard, Brown Township, Franklin County, Ohio, are just and equitable for the lands taken and damages sustained by reason of said road improvement are hereby approved.

RESOLUTION, Cont'd.
 REPORT (SEVENTH) OF THE COUNTY ENGINEER
 AND ESTABLISHING SUMS FOR COMPENSATION AND
 DAMAGES FOR A PORTION OF THE OWNERS IN THE
 MATTER OF THE IMPROVEMENT OF SCIOTO AND
 DARBY CREEK ROAD, COUNTY ROAD NO. 29,
 THE CITY OF HILLIARD, BROWN TOWNSHIP,
 FRANKLIN COUNTY, OHIO
(FRANKLIN COUNTY ENGINEER - \$18,250.00)

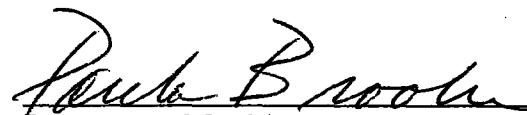
Page 2

Section 2) That the attached purchase order that is individually described on the accompanying Purchase Order Proof List is hereby approved in the amount listed.

Voting Aye thereon:


 MARY JO KILROY, PRESIDENT


 DEWEY R. STOKES


 PAULA BROOKS
 BOARD OF COUNTY COMMISSIONERS
 FRANKLIN COUNTY, OHIO


Voting Nay thereon:

 MARY JO KILROY, PRESIDENT

 DEWEY R. STOKES

 PAULA BROOKS
 BOARD OF COUNTY COMMISSIONERS
 FRANKLIN COUNTY, OHIO

c: Journal
 Engineer - Scioto & Darby Creek Road, #7201
 Road Record



DEAN C. RINGLE, P.E., P.S.
FRANKLIN COUNTY ENGINEER

February 2, 2005

Honorable Board of County Commissioners
 Franklin County Administration Building
 373 South High Street, 26th Floor
 Columbus, Ohio 43215

Honorable Board:

After negotiating with a portion of the property owners abutting Scioto and Darby Creek Road, County Road No 29, the City of Hilliard, Brown Township, Franklin County, Ohio, for the purchase of additional land needed for road purposes, I hereby submit the following report.

In the following case, an appraisal was made and the full amount was offered and agreement could not be reached with the respective owner.

We, therefore, recommend that appropriation proceedings be initiated for the acquisition thereof and recommend that the following amount of compensation be awarded and deposited with the Clerk of the Common Pleas Court, upon filing of the appropriation action.

| <u>AUDITOR'S</u> <u>PAR. NO.</u> | <u>ENGR'S</u> <u>PAR. NO.</u> | <u>NAME</u> | <u>AMOUNT</u> |
|-------------------------------------|----------------------------------|--|---------------|
| 120-000308 | 50-WD, T | Clerk of Courts for land owned by Thomas H. & Regina G. McArtor | \$29,991.00 |

I am of the opinion that the sum above recommended to be paid to the owner to be just and equitable for land taken and damages sustained by reason of the improvement of Scioto and Darby Creek Road, County Road No 29, the City of Hilliard, Brown Township, Franklin County, Ohio.

Respectfully submitted,

Dean C. Ringle, P.E., P.S.
 Franklin County Engineer

DCR:TML:cmc

RESOLUTION NO. 125-05

February 15, 2005

REPORT (EIGHTH) OF THE COUNTY ENGINEER
AND ESTABLISHING SUMS FOR COMPENSATION AND
DAMAGES FOR A PORTION OF THE OWNERS IN THE
MATTER OF THE IMPROVEMENT OF SCIOTO AND
DARBY CREEK ROAD, COUNTY ROAD NO. 29,
THE CITY OF HILLIARD, BROWN TOWNSHIP,
FRANKLIN COUNTY, OHIO
(FRANKLIN COUNTY ENGINEER - \$29,991.00)

WHEREAS, on November 27, 1990, the Board of County Commissioners did by resolution duly adopted find in favor of improving Scioto and Darby Creek Road, County Road No. 29, the City of Hilliard, Brown Township, Franklin County, Ohio; and

WHEREAS, the Franklin County Engineer has negotiated with a portion of the property owners abutting Scioto and Darby Creek Road, County Road No. 29, the City of Hilliard, Brown Township, Franklin County, Ohio; and

WHEREAS, the Franklin County Engineer is unable to reach an agreement with the following property owner and recommends that appropriation proceedings be initiated for the acquisition thereof and recommend that the following amounts of compensation be awarded to the owners of land sought to be appropriated and deposited with the Clerk of the Common Pleas Court upon the filing of the appropriation case; and

| AUDITOR'S PAR. NO. | ENGR'S PAR. NO. | NAME | AMOUNT |
|-----------------------|--------------------|--|--------------|
| 120-000308 | 50-WD, T | Clerk of Courts for land owned by Thomas H. & Regina G. McArtor | \$ 29,991.00 |

WHEREAS, Franklin County will appropriate fee simple title subject to the right of ingress and egress; and

WHEREAS, the appropriation proceedings will be initiated by the Franklin County Prosecuting Attorney for the acquisition of the necessary land needed as recommended by the County Engineer, against the above property owner; and

WHEREAS, the attached purchase order encumbrance has been pre-certified as to the availability of funds by the County Auditor for payment; now, therefore, upon motion of Commissioner Stokes, seconded by Commissioner Brooks

BE IT RESOLVED, BY THE BOARD OF COUNTY COMMISSIONERS OF FRANKLIN COUNTY, OHIO:

Section 1) That after due consideration the amounts of compensation and damages as recommended by the Franklin County Engineer for the improvement of Scioto and Darby Creek Road, County Road No. 29, the City of Hilliard, Brown Township, Franklin County, Ohio, are just and equitable for the lands taken and damages sustained by reason of said road improvement are hereby approved.

RESOLUTION, Cont'd.
 REPORT (EIGHTH) OF THE COUNTY ENGINEER
 AND ESTABLISHING SUMS FOR COMPENSATION AND
 DAMAGES FOR A PORTION OF THE OWNERS IN THE
 MATTER OF THE IMPROVEMENT OF SCIOTO AND
 DARBY CREEK ROAD, COUNTY ROAD NO. 29,
 THE CITY OF HILLIARD, BROWN TOWNSHIP,
 FRANKLIN COUNTY, OHIO
(FRANKLIN COUNTY ENGINEER - \$29,991.00)


Page 2

Section 2) That the attached purchase order that is individually described on the accompanying Purchase Order Proof List is hereby approved in the amount listed.

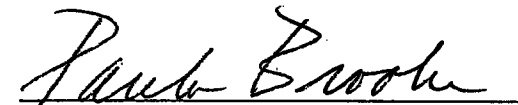
Voting Aye thereon:



 MARY JO KILROY, PRESIDENT



 DEWEY R. STOKES



 PAULA BROOKS
 BOARD OF COUNTY COMMISSIONERS
 FRANKLIN COUNTY, OHIO


Voting Nay thereon:

 MARY JO KILROY, PRESIDENT

 DEWEY R. STOKES

 PAULA BROOKS
 BOARD OF COUNTY COMMISSIONERS
 FRANKLIN COUNTY, OHIO

c: Journal
 Engineer - Scioto & Darby Creek Road, #7201
 Road Record



DEAN C. RINGLE, P.E., P.S.
FRANKLIN COUNTY ENGINEER

February 2, 2005

Honorable Board of County Commissioners
 Franklin County Administration Building
 373 South High Street, 26th Floor
 Columbus, Ohio 43215

Honorable Board:

After negotiating with a portion of the property owners abutting Scioto and Darby Creek Road, County Road No 29, the City of Hilliard, Brown Township, Franklin County, Ohio, for the purchase of additional land needed for road purposes, I hereby submit the following report.

In the following case, an appraisal was made and the full amount was offered and agreement could not be reached with the respective owner.

We, therefore, recommend that appropriation proceedings be initiated for the acquisition thereof and recommend that the following amount of compensation be awarded and deposited with the Clerk of the Common Pleas Court, upon filing of the appropriation action.

| <u>AUDITOR'S</u> <u>PAR. NO.</u> | <u>ENGR'S</u> <u>PAR. NO.</u> | <u>NAME</u> | <u>AMOUNT</u> |
|-------------------------------------|----------------------------------|--|---------------|
| 120-000704 | 51-WD, T | Clerk of Courts for land owned by William D. & Diane L. Daniels | \$3,720.00 |

I am of the opinion that the sum above recommended to be paid to the owner to be just and equitable for land taken and damages sustained by reason of the improvement of Scioto and Darby Creek Road, County Road No 29, the City of Hilliard, Brown Township, Franklin County, Ohio.

Respectfully submitted,

Dean C. Ringle, P.E., P.S.
 Franklin County Engineer

DCR:TML:cmc

RESOLUTION NO. 126-05

February 15, 2005

REPORT (NINTH) OF THE COUNTY ENGINEER
AND ESTABLISHING SUMS FOR COMPENSATION AND
DAMAGES FOR A PORTION OF THE OWNERS IN THE
MATTER OF THE IMPROVEMENT OF SCIOTO AND
DARBY CREEK ROAD, COUNTY ROAD NO. 29,
THE CITY OF HILLIARD, BROWN TOWNSHIP,
FRANKLIN COUNTY, OHIO
(FRANKLIN COUNTY ENGINEER - \$3,720.00)

WHEREAS, on November 27, 1990, the Board of County Commissioners did by resolution duly adopted find in favor of improving Scioto and Darby Creek Road, County Road No. 29, the City of Hilliard, Brown Township, Franklin County, Ohio; and

WHEREAS, the Franklin County Engineer has negotiated with a portion of the property owners abutting Scioto and Darby Creek Road, County Road No. 29, the City of Hilliard, Brown Township, Franklin County, Ohio; and

WHEREAS, the Franklin County Engineer is unable to reach an agreement with the following property owner and recommends that appropriation proceedings be initiated for the acquisition thereof and recommend that the following amounts of compensation be awarded to the owners of land sought to be appropriated and deposited with the Clerk of the Common Pleas Court upon the filing of the appropriation case; and

| AUDITOR'S PAR. NO. | ENGR'S PAR. NO. | NAME | AMOUNT |
|-----------------------|--------------------|--|-------------|
| 120-000704 | 51-WD, T | Clerk of Courts for land owned by William D. & Diane L. Daniels | \$ 3,720.00 |

WHEREAS, Franklin County will appropriate fee simple title subject to the right of ingress and egress; and

WHEREAS, the appropriation proceedings will be initiated by the Franklin County Prosecuting Attorney for the acquisition of the necessary land needed as recommended by the County Engineer, against the above property owner; and

WHEREAS, the attached purchase order encumbrance has been pre-certified as to the availability of funds by the County Auditor for payment; now, therefore, upon motion of Commissioner Stokes, seconded by Commissioner Brooks

BE IT RESOLVED, BY THE BOARD OF COUNTY COMMISSIONERS OF FRANKLIN COUNTY, OHIO:

Section 1) That after due consideration the amounts of compensation and damages as recommended by the Franklin County Engineer for the improvement of Scioto and Darby Creek Road, County Road No. 29, the City of Hilliard, Brown Township, Franklin County, Ohio, are just and equitable for the lands taken and damages sustained by reason of said road improvement are hereby approved.

RESOLUTION, Cont'd.

Page 2

REPORT (NINTH) OF THE COUNTY ENGINEER
AND ESTABLISHING SUMS FOR COMPENSATION AND
DAMAGES FOR A PORTION OF THE OWNERS IN THE
MATTER OF THE IMPROVEMENT OF SCIOTO AND
DARBY CREEK ROAD, COUNTY ROAD NO. 29,
THE CITY OF HILLIARD, BROWN TOWNSHIP,
FRANKLIN COUNTY, OHIO
(FRANKLIN COUNTY ENGINEER - \$3,720.00)

Section 2) That the attached purchase order that is individually described on the accompanying
Purchase Order Proof List is hereby approved in the amount listed.


Voting Aye thereon:



MARY JO KILROY, PRESIDENT



DEWEY R. STOKES



PAULA BROOKS
BOARD OF COUNTY COMMISSIONERS
FRANKLIN COUNTY, OHIO


Voting Nay thereon:

MARY JO KILROY, PRESIDENT

DEWEY R. STOKES

PAULA BROOKS
BOARD OF COUNTY COMMISSIONERS
FRANKLIN COUNTY, OHIO

c: Journal
Engineer - Scioto & Darby Creek Road, #7201
Road Record



DEAN C. RINGLE, P.E., P.S.
FRANKLIN COUNTY ENGINEER

February 16, 2005

Honorable Board of County Commissioners
 Franklin County Administration Building
 373 South High Street, 26th Floor
 Columbus, Ohio 43215

Honorable Board:

After negotiating with a portion of the owners abutting Scioto and Darby Creek Road, County Road No. 29, the City of Hilliard, Brown Township, Franklin County, Ohio, for the purchase of additional land needed for road purposes, I hereby submit for your consideration the following recommendation as to the amount of compensation and damages to be awarded to the owners of land sought to be appropriated.

| <u>AUDITOR'S</u> <u>PAR. NO.</u> | <u>ENGR'S</u> <u>PAR. NO.</u> | <u>NAME</u> | <u>AMOUNT</u> |
|-------------------------------------|----------------------------------|-----------------------------------|---------------|
| 120-000326 | 13-WD | William F. & Diana L. Cusic | \$ 3,500.00 |
| 120-000193 | 37-WD, WD1, T, T1 | Ramona Morley (1/5 Interest) | 622.40 |
| | | Carol J. Douglas (1/5 Interest) | 622.40 |
| | | Darlene T. Walker (1/5 Interest) | 622.40 |
| | | Patricia A. Walker (1/5 Interest) | 622.40 |
| | | Carolyn A. Lee (1/5 Interest) | 622.40 |
| | | Total | \$ 6,612.00 |

I am of the opinion that the sums above recommended to be paid to this portion of the owners to be just and equitable for the land taken and damages sustained by reason of the improvement of Scioto and Darby Creek Road, County Road No. 29, the City of Hilliard, Brown Township, Franklin County, Ohio.

Respectfully submitted,

Dean C. Ringle
 Dean C. Ringle, P.E., P.S.
 Franklin County Engineer

DCR:TML:cmc

RESOLUTION NO. 1/1-05

March 1, 2005

REPORT (TENTH) OF THE COUNTY ENGINEER
AND ESTABLISHING SUMS FOR COMPENSATION
AND DAMAGES FOR A PORTION OF THE OWNERS
IN THE MATTER OF THE IMPROVEMENT OF
SCIOTO AND DARBY CREEK ROAD, COUNTY ROAD
NO. 29, THE CITY OF HILLIARD, BROWN TOWNSHIP,
FRANKLIN COUNTY, OHIO
(FRANKLIN COUNTY ENGINEER - \$6,612.00)

WHEREAS, on November 27, 1990, the Board of County Commissioners did by resolution duly adopted find in favor of improving Scioto and Darby Creek Road, County Road No. 29, the City of Hilliard, Brown Township, Franklin County, Ohio; and

WHEREAS, the Franklin County Engineer has negotiated with a portion of the property owners abutting Scioto and Darby Creek Road, County Road No. 29, the City of Hilliard, Brown Township, Franklin County, Ohio; and

WHEREAS, the Franklin County Engineer has advised this Board by letter dated February 16, 2005, that it is his recommendation that the following amounts of compensation and damages to be awarded to the owners of land sought to be appropriated; and

WHEREAS, the attached purchase order encumbrance has been pre-certified as to the availability of funds by the Franklin County Auditor for payment; now, therefore, upon motion of Commissioner Stokes, seconded by Commissioner Brooks

| AUDITOR'S PAR. NO. | ENGR'S PAR. NO. | NAME | AMOUNT |
|-----------------------|----------------------|-----------------------------------|-------------|
| 120-000326 | 13-WD | William F. & Diana L. Cusic | \$ 3,500.00 |
| 120-000193 | 37-WD, WD1, T, T1 | Ramona Morley (1/5 Interest) | 622.40 |
| | | Carol J. Douglas (1/5 Interest) | 622.40 |
| | | Darlene T. Walker (1/5 Interest) | 622.40 |
| | | Patricia A. Walker (1/5 Interest) | 622.40 |
| | | Carolyn A. Lee (1/5 Interest) | 622.40 |
| | | Total | \$ 6,612.00 |

BE IT RESOLVED, BY THE BOARD OF COUNTY COMMISSIONERS OF FRANKLIN COUNTY, OHIO:

Section 1) That after due consideration the amounts of compensation and damages as recommended by the Franklin County Engineer for the improvement of Scioto and Darby Creek Road, County Road No. 29, the City of Hilliard, Brown Township, Franklin County, Ohio, are just and equitable for the lands taken and damages sustained by reason of said road improvement are hereby approved.

Section 2) That the attached purchase order that is individually described on the accompanying Purchase Order Proof List has been pre-certified by the Franklin County Auditor for payment.


RESOLUTION, Cont'd.
REPORT (TENTH) OF THE COUNTY ENGINEER
AND ESTABLISHING SUMS FOR COMPENSATION
AND DAMAGES FOR A PORTION OF THE OWNERS
IN THE MATTER OF THE IMPROVEMENT OF
SCIOTO AND DARBY CREEK ROAD, COUNTY ROAD
NO. 29, THE CITY OF HILLIARD, BROWN TOWNSHIP,
FRANKLIN COUNTY, OHIO
(FRANKLIN COUNTY ENGINEER - \$6,612.00)

Page 2

Voting Aye thereon:


MARY JO KILROY, PRESIDENT


DEWEY R. STOKES


PAULA BROOKS
BOARD OF COUNTY COMMISSIONERS
FRANKLIN COUNTY, OHIO


Voting Nay thereon:

MARY JO KILROY, PRESIDENT

DEWEY R. STOKES

PAULA BROOKS
BOARD OF COUNTY COMMISSIONERS
FRANKLIN COUNTY, OHIO

c: Journal
Engineer – Scioto & Darby Creek Road, #7201
Road Record



DEAN C. RINGLE, P.E., P.S.
FRANKLIN COUNTY ENGINEER

February 25, 2005

Honorable Board of County Commissioners
 Franklin County Administration Building
 373 South High Street, 26th Floor
 Columbus, Ohio 43215

Honorable Board:

After negotiating with a portion of the owners abutting Scioto and Darby Creek Road, County Road No. 29, the City of Hilliard, Brown Township, Franklin County, Ohio, for the purchase of additional land needed for road purposes, I hereby submit for your consideration the following recommendation as to the amount of compensation and damages to be awarded to the owners of land sought to be appropriated.

| <u>AUDITOR'S</u> <u>PAR. NO.</u> | <u>ENGR'S</u> <u>PAR. NO.</u> | <u>NAME</u> | <u>AMOUNT</u> |
|-------------------------------------|----------------------------------|------------------------------|-----------------|
| 120-000768 | 23-WD | Robert E. & Andrea L. Bowlin | \$ 20,000.00 |
| 120-000775 | 24-WD | A. Paul & Sherida M. Harvey | 8,800.00 |
| 120-001168 | 27-WD | LJ Investment Company | 1,701.00 |
| 120-000026 | 28-WD | Neall J. Weber | 10,000.00 |
| 120-000026 | 28-WD | Stephen J. Weber | 10,000.00 |
| 120-000110 | 29-WD, T | J & W Chemlizer, Inc. | 5,881.00 |
| 120-000353 | 45-WD, T | Dana L. Hendricks | <u>2,369.00</u> |
| | | Total | \$ 58,751.00 |

I am of the opinion that the sums above recommended to be paid to this portion of the owners to be just and equitable for the land taken and damages sustained by reason of the improvement of Scioto and Darby Creek Road, County Road No. 29, the City of Hilliard, Brown Township, Franklin County, Ohio.

Respectfully submitted,

Dean C. Ringle
 Dean C. Ringle, P.E., P.S.
 Franklin County Engineer

DCR:TML:cmc

RESOLUTION NO. 203-05

March 8, 2005

REPORT (ELEVENTH) OF THE COUNTY ENGINEER
AND ESTABLISHING SUMS FOR COMPENSATION
AND DAMAGES FOR A PORTION OF THE OWNERS
IN THE MATTER OF THE IMPROVEMENT OF
SCIOTO AND DARBY CREEK ROAD, COUNTY ROAD
NO. 29, THE CITY OF HILLIARD, BROWN TOWNSHIP,
FRANKLIN COUNTY, OHIO
(FRANKLIN COUNTY ENGINEER - \$58,751.00)

WHEREAS, on November 27, 1990, the Board of County Commissioners did by resolution duly adopted find in favor of improving Scioto and Darby Creek Road, County Road No. 29, the City of Hilliard, Brown Township, Franklin County, Ohio; and

WHEREAS, the Franklin County Engineer has negotiated with a portion of the property owners abutting Scioto and Darby Creek Road, County Road No. 29, the City of Hilliard, Brown Township, Franklin County, Ohio; and

WHEREAS, the Franklin County Engineer has advised this Board by letter dated February 25, 2005, that it is his recommendation that the following amounts of compensation and damages to be awarded to the owners of land sought to be appropriated; and

WHEREAS, the attached purchase order encumbrance has been pre-certified as to the availability of funds by the Franklin County Auditor for payment; now, therefore, upon motion of Commissioner Brooks, seconded by Commissioner Stokes

| AUDITOR'S PAR. NO. | ENGR'S PAR. NO. | NAME | AMOUNT |
|-----------------------|--------------------|------------------------------|-----------------|
| 120-000768 | 23-WD | Robert E. & Andrea L. Bowlin | \$ 20,000.00 |
| 120-000775 | 24-WD | A. Paul & Sherida M. Harvey | 8,800.00 |
| 120-001168 | 27-WD | LJ Investment Company | 1,701.00 |
| 120-000026 | 28-WD | Neall J. Weber | 10,000.00 |
| 120-000026 | 28-WD | Stephen J. Weber | 10,000.00 |
| 120-000110 | 29-WD, T | J & W Chemlizer, Inc. | 5,881.00 |
| 120-000353 | 45-WD, T | Dana L. Hendricks | <u>2,369.00</u> |
| | | Total | \$ 58,751.00 |

BE IT RESOLVED, BY THE BOARD OF COUNTY COMMISSIONERS OF FRANKLIN COUNTY, OHIO:

Section 1) That after due consideration the amounts of compensation and damages as recommended by the Franklin County Engineer for the improvement of Scioto and Darby Creek Road, County Road No. 29, the City of Hilliard, Brown Township, Franklin County, Ohio, are just and equitable for the lands taken and damages sustained by reason of said road improvement are hereby approved.

Section 2) That the attached purchase orders that are individually described on the accompanying Purchase Order Proof List have been pre-certified by the Franklin County Auditor for payment.

RESOLUTION NO. 203-05

March 8, 2005

REPORT (ELEVENTH) OF THE COUNTY ENGINEER
AND ESTABLISHING SUMS FOR COMPENSATION
AND DAMAGES FOR A PORTION OF THE OWNERS
IN THE MATTER OF THE IMPROVEMENT OF
SCIOTO AND DARBY CREEK ROAD, COUNTY ROAD
NO. 29, THE CITY OF HILLIARD, BROWN TOWNSHIP,
FRANKLIN COUNTY, OHIO
(FRANKLIN COUNTY ENGINEER - \$58,751.00)

WHEREAS, on November 27, 1990, the Board of County Commissioners did by resolution duly adopted find in favor of improving Scioto and Darby Creek Road, County Road No. 29, the City of Hilliard, Brown Township, Franklin County, Ohio; and

WHEREAS, the Franklin County Engineer has negotiated with a portion of the property owners abutting Scioto and Darby Creek Road, County Road No. 29, the City of Hilliard, Brown Township, Franklin County, Ohio; and

WHEREAS, the Franklin County Engineer has advised this Board by letter dated February 25, 2005, that it is his recommendation that the following amounts of compensation and damages to be awarded to the owners of land sought to be appropriated; and

WHEREAS, the attached purchase order encumbrance has been pre-certified as to the availability of funds by the Franklin County Auditor for payment; now, therefore, upon motion of Commissioner Brooks, seconded by Commissioner Stokes

| AUDITOR'S PAR. NO. | ENGR'S PAR. NO. | NAME | AMOUNT |
|-----------------------|--------------------|------------------------------|-----------------|
| 120-000768 | 23-WD | Robert E. & Andrea L. Bowlin | \$ 20,000.00 |
| 120-000775 | 24-WD | A. Paul & Sherida M. Harvey | 8,800.00 |
| 120-001168 | 27-WD | LJ Investment Company | 1,701.00 |
| 120-000026 | 28-WD | Neall J. Weber | 10,000.00 |
| 120-000026 | 28-WD | Stephen J. Weber | 10,000.00 |
| 120-000110 | 29-WD, T | J & W Chemlizer, Inc. | 5,881.00 |
| 120-000353 | 45-WD, T | Dana L. Hendricks | <u>2,369.00</u> |
| | | Total | \$ 58,751.00 |

BE IT RESOLVED, BY THE BOARD OF COUNTY COMMISSIONERS OF FRANKLIN COUNTY, OHIO:

Section 1) That after due consideration the amounts of compensation and damages as recommended by the Franklin County Engineer for the improvement of Scioto and Darby Creek Road, County Road No. 29, the City of Hilliard, Brown Township, Franklin County, Ohio, are just and equitable for the lands taken and damages sustained by reason of said road improvement are hereby approved.


Section 2) That the attached purchase orders that are individually described on the accompanying Purchase Order Proof List have been pre-certified by the Franklin County Auditor for payment.

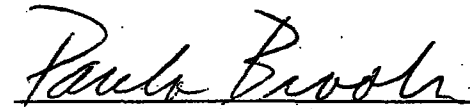
RESOLUTION, Cont'd.
 REPORT (ELEVENTH) OF THE COUNTY ENGINEER
 AND ESTABLISHING SUMS FOR COMPENSATION
 AND DAMAGES FOR A PORTION OF THE OWNERS
 IN THE MATTER OF THE IMPROVEMENT OF
 SCIOTO AND DARBY CREEK ROAD, COUNTY ROAD
 NO. 29, THE CITY OF HILLIARD, BROWN TOWNSHIP,
 FRANKLIN COUNTY, OHIO
(FRANKLIN COUNTY ENGINEER - \$58,751.00)

Page 2

Voting Aye thereon:


 MARY JO KILROY, PRESIDENT


 DEWEY R. STOKES


 PAULA BROOKS
 BOARD OF COUNTY COMMISSIONERS
 FRANKLIN COUNTY, OHIO


Voting Nay thereon:

 MARY JO KILROY, PRESIDENT

 DEWEY R. STOKES

 PAULA BROOKS
 BOARD OF COUNTY COMMISSIONERS
 FRANKLIN COUNTY, OHIO

c: Journal
 Engineer - Scioto & Darby Creek Road, #7201
 Road Record



DEAN C. RINGLE, P.E., P.S.
FRANKLIN COUNTY ENGINEER

March 11, 2005

Honorable Board of County Commissioners
Franklin County Administration Building
373 South High Street, 26th Floor
Columbus, Ohio 43215

Honorable Board:

After negotiating with a portion of the owners abutting Scioto and Darby Creek Road, County Road No. 29, the City of Hilliard, Brown Township, Franklin County, Ohio, for the purchase of additional land needed for road purposes, I hereby submit for your consideration the following recommendation as to the amount of compensation and damages to be awarded to the owners of land sought to be appropriated.

| <u>AUDITOR'S</u> <u>PAR. NO.</u> | <u>ENGR'S</u> <u>PAR. NO.</u> | <u>NAME</u> | <u>AMOUNT</u> |
|-------------------------------------|----------------------------------|---------------------------|---------------|
| 120-000335; | 34-WD, | Hill Distributing Company | 50,000.00 |
| 120-000175; | WD-1, | | |
| 120-000226; | T, T-1, | | |
| 120-000492; | T-2, T-3 | | |
| 120-000187; | | | |
| 120-000182; | | | |
| 120-001013 | | | |
| 050-005618; | 54-WD | Rockford Homes, Inc. | 1,476.00 |
| 120-005617 | | | |
| 120-008208 | 72-WD | Rockford Homes, Inc. | 300.00 |
| | | Total | \$51,776.00 |

I am of the opinion that the sums above recommended to be paid to this portion of the owners to be just and equitable for the land taken and damages sustained by reason of the improvement of Scioto and Darby Creek Road, County Road No. 29, the City of Hilliard, Brown Township, Franklin County, Ohio.

Respectfully submitted,

Dean C. Ringle
Dean C. Ringle, P.E., P.S.
Franklin County Engineer

DCR:TML:cmc

RESOLUTION NO. 250-05

March 22, 2005

REPORT (TWELFTH) OF THE COUNTY ENGINEER AND ESTABLISHING SUMS FOR COMPENSATION AND DAMAGES FOR A PORTION OF THE OWNERS IN THE MATTER OF THE IMPROVEMENT OF SCIOTO AND DARBY CREEK ROAD, COUNTY ROAD NO. 29, THE CITY OF HILLIARD, BROWN TOWNSHIP, FRANKLIN COUNTY, OHIO
(FRANKLIN COUNTY ENGINEER - \$51,776.00)

WHEREAS, on November 27, 1990, the Board of County Commissioners did by resolution duly adopted find in favor of improving Scioto and Darby Creek Road, County Road No. 29, the City of Hilliard, Brown Township, Franklin County, Ohio; and

WHEREAS, the Franklin County Engineer has negotiated with a portion of the property owners abutting Scioto and Darby Creek Road, County Road No. 29, the City of Hilliard, Brown Township, Franklin County, Ohio; and

WHEREAS, the Franklin County Engineer has advised this Board by letter dated March 11, 2005, that it is his recommendation that the following amounts of compensation and damages to be awarded to the owners of land sought to be appropriated; and

WHEREAS, the attached purchase order encumbrance has been pre-certified as to the availability of funds by the Franklin County Auditor for payment; now, therefore, upon motion of Commissioner **Brooks**, seconded by Commissioner **Stokes**

| <u>AUDITOR'S PAR. NO.</u> | <u>ENGR'S PAR. NO.</u> | <u>NAME</u> | <u>AMOUNT</u> |
|--|--|---------------------------|---------------|
| 120-000335; 120-000175; 120-000226; 120-000492; 120-000187; 120-000182; 120-001013 | 34-WD, WD-1, T, T-1, T-2, T-3 | Hill Distributing Company | \$50,000.00 |
| 050-005618; 120-005617 | 54-WD | Rockford Homes, Inc. | 1,476.00 |
| 120-008208 | 72-WD | Rockford Homes, Inc. | <u>300.00</u> |
| | | Total | \$51,776.00 |

BE IT RESOLVED, BY THE BOARD OF COUNTY COMMISSIONERS OF FRANKLIN COUNTY, OHIO:

Section 1) That after due consideration the amounts of compensation and damages as recommended by the Franklin County Engineer for the improvement of Scioto and Darby Creek Road, County Road No. 29, the City of Hilliard, Brown Township, Franklin County, Ohio, are just and equitable for the lands taken and damages sustained by reason of said road improvement are hereby approved.

Section 2) That the attached purchase orders that are individually described on the accompanying Purchase Order Proof List have been pre-certified by the Franklin County Auditor for payment.


RESOLUTION, Cont'd.
REPORT (TWELFTH) OF THE COUNTY ENGINEER
AND ESTABLISHING SUMS FOR COMPENSATION
AND DAMAGES FOR A PORTION OF THE OWNERS
IN THE MATTER OF THE IMPROVEMENT OF
SCIOTO AND DARBY CREEK ROAD, COUNTY ROAD
NO. 29, THE CITY OF HILLIARD, BROWN TOWNSHIP,
FRANKLIN COUNTY, OHIO
(FRANKLIN COUNTY ENGINEER - \$51,776.00)

Page 2

Voting Aye thereon:


MARY JO KILROY, PRESIDENT


DEWEY R. STOKES


PAULA BROOKS
BOARD OF COUNTY COMMISSIONERS
FRANKLIN COUNTY, OHIO


Voting Nay thereon:

MARY JO KILROY, PRESIDENT

DEWEY R. STOKES

PAULA BROOKS
BOARD OF COUNTY COMMISSIONERS
FRANKLIN COUNTY, OHIO

c: Journal
Engineer - Scioto & Darby Creek Road, #7201
Road Record



DEAN C. RINGLE, P.E., P.S.
FRANKLIN COUNTY ENGINEER

May 11, 2006

Honorable Board of County Commissioners
Franklin County Administration Building
373 South High Street, 26th Floor
Columbus, Ohio 43215

Honorable Board:

In regard to negotiations for additional right of way required on Scioto and Darby Creek Road, County Road No. 29, the City of Hilliard, Brown Township, Franklin County, Ohio, for the purchase of additional land needed for road purposes, we submit the following report.

In compliance with your resolution dated February 15, 2005, this case was referred to the Prosecutor's Office for appropriation proceedings, with a check in the amount of \$29,991.00, made payable to the Clerk of Common Pleas Court.

Due to the uncertainty of a jury trial, the Prosecuting Attorney has settled this case for an additional amount of \$7,009.00.

| <u>AUDITOR'S</u> <u>PAR. NO.</u> | <u>ENGR'S</u> <u>PAR. NO.</u> | <u>NAME</u> | <u>AMOUNT</u> |
|-------------------------------------|----------------------------------|--|---------------|
| 120-000308 | 50-WD, T | Clerk of Courts for land owned by Thomas H. and Regina G. McArtor | \$ 7,009.00 |

I am of the opinion that the sums above recommended to be paid to the owners to be just and equitable for land taken and damages sustained by reason of the improvement of Scioto and Darby Creek Road, County Road No. 29, the City of Hilliard, Brown Township, Franklin County, Ohio.

Respectfully submitted,

Dean C. Ringle, P.E., P.S.
Franklin County Engineer

DCR:TML:cmc

TML

RESOLUTION NO. 386-06

May 23, 2006

REPORT (THIRTEENTH) OF THE COUNTY ENGINEER
AND ESTABLISHING SUMS FOR COMPENSATION
AND DAMAGES FOR A PORTION OF THE OWNERS
IN THE MATTER OF THE IMPROVEMENT OF
SCIOTO AND DARBY CREEK ROAD, COUNTY
ROAD NO. 29, THE CITY OF HILLIARD, BROWN
TOWNSHIP, FRANKLIN COUNTY, OHIO
(FRANKLIN COUNTY ENGINEER - \$7,009.00)

WHEREAS, on March 13, 2001, the Board of County Commissioners did by resolution duly adopted find in favor of improving Scioto and Darby Creek Road, County Road No. 29, the City of Hilliard, Brown Township, Franklin County, Ohio; and

WHEREAS, the Franklin County Engineer has negotiated with a portion of the property owners abutting Scioto and Darby Creek Road, County Road No. 29, the City of Hilliard, Brown Township, Franklin County, Ohio; and

WHEREAS, in compliance with your resolution dated February 15, 2005, this case had been referred to the Prosecutor's Office, for appropriation proceedings and a deposit in the amount of \$29,991.00 was made with the Clerk of the Common Pleas Court; and

WHEREAS, due to the uncertainty of a jury trial, the Prosecuting Attorney has settled this case for an additional amount of \$7,009.00; now, therefore, upon motion of Commissioner Kilroy, seconded by Commissioner Stokes,

| AUDITOR'S PAR. NO. | ENGR'S PAR. NO. | NAME | AMOUNT |
|-----------------------|--------------------|--|-------------|
| 120-000308 | 50-WD, T | Clerk of Courts for land owned by Thomas H. and Regina G. McArtor | \$ 7,009.00 |

BE IT RESOLVED, BY THE BOARD OF COUNTY COMMISSIONERS OF FRANKLIN COUNTY, OHIO:

Section 1) That after due consideration the amounts of compensation and damages as recommended by the Franklin County Engineer for the improvement of Scioto and Darby Creek Road, County Road No. 29, the City of Hilliard, Brown Township, Franklin County, Ohio, are just and equitable for the lands taken and damages sustained by reason of said road improvement are hereby approved.

Section 2) That the attached purchase order that is individually described on the accompanying Purchase Order Proof List has been pre-certified by the Franklin County Auditor for payment.

RESOLUTION, Cont'd.
REPORT (THIRTEENTH) OF THE COUNTY ENGINEER
AND ESTABLISHING SUMS FOR COMPENSATION
AND DAMAGES FOR A PORTION OF THE OWNERS
IN THE MATTER OF THE IMPROVEMENT OF
SCIOTO AND DARBY CREEK ROAD, COUNTY
ROAD NO. 29, THE CITY OF HILLIARD, BROWN
TOWNSHIP, FRANKLIN COUNTY, OHIO
(FRANKLIN COUNTY ENGINEER - \$7,009.00)

Page 2


Voting Aye thereon:



MARY JO KILROY



DEWEY R. STOKES



PAULA BROOKS, PRESIDENT
BOARD OF COUNTY COMMISSIONERS
FRANKLIN COUNTY, OHIO

Voting Nay thereon:


MARY JO KILROY

DEWEY R. STOKES

PAULA BROOKS, PRESIDENT
BOARD OF COUNTY COMMISSIONERS
FRANKLIN COUNTY, OHIO

DCR:TML:cmc

c: Engineer – SDCR, #7201



DEAN C. RINGLE, P.E., P.S.
FRANKLIN COUNTY ENGINEER

October 6, 2006

Honorable Board of County Commissioners
Franklin County Administration Building
373 South High Street, 26th Floor
Columbus, Ohio 43215

Honorable Board:

After negotiating with a portion of the owners abutting Scioto and Darby Creek Road, County Road No. 29, the City of Hilliard, Brown Township, Franklin County, Ohio, for the purchase of additional land needed for road purposes, I hereby submit for your consideration the following recommendation as to the amount of compensation and damages to be awarded to the owners of land sought to be appropriated.

| <u>AUDITOR'S</u> <u>PAR. NO.</u> | <u>ENGR'S</u> <u>PAR. NO.</u> | <u>NAME</u> | <u>AMOUNT</u> |
|-------------------------------------|----------------------------------|------------------------------|---------------|
| 120-000222 | 49-WD, T | Marc E. and Lorelei J. Nolan | \$ 6,000.00 |

I am of the opinion that the sums above recommended to be paid to this portion of the owners to be just and equitable for the land taken and damages sustained by reason of the improvement of Scioto and Darby Creek Road, County Road No. 29, the City of Hilliard, Brown Township, Franklin County, Ohio.

Respectfully submitted,

Dean C. Ringle, P.E., P.S.
Franklin County Engineer

DCR
DCR:TML:cmc

RESOLUTION NO. 785-06

October 17, 2006

REPORT (FOURTEENTH) OF THE COUNTY ENGINEER
AND ESTABLISHING SUMS FOR COMPENSATION
AND DAMAGES FOR A PORTION OF THE OWNERS
IN THE MATTER OF THE IMPROVEMENT OF
SCIOTO AND DARBY CREEK ROAD, COUNTY ROAD
NO. 29, THE CITY OF HILLIARD, BROWN TOWNSHIP,
FRANKLIN COUNTY, OHIO
(FRANKLIN COUNTY ENGINEER - \$6,000.00)

WHEREAS, on November 27, 1990, the Board of County Commissioners did by resolution duly adopted find in favor of improving Scioto and Darby Creek Road, County Road No. 29, the City of Hilliard, Brown Township, Franklin County, Ohio; and

WHEREAS, the Franklin County Engineer has negotiated with a portion of the property owners abutting Scioto and Darby Creek Road, County Road No. 29, the City of Hilliard, Brown Township, Franklin County, Ohio; and

WHEREAS, the Franklin County Engineer has advised this Board by letter dated October 6, 2006, that it is his recommendation that the following amounts of compensation and damages to be awarded to the owners of land sought to be appropriated; and

WHEREAS, the attached purchase order encumbrance has been pre-certified as to the availability of funds by the Franklin County Auditor for payment; now, therefore, upon motion of Commissioner Kilroy, seconded by Commissioner Stokes.

| AUDITOR'S PAR. NO. | ENGR'S PAR. NO. | NAME | AMOUNT |
|-----------------------|--------------------|------------------------------|-------------|
| 120-000222 | 49-WD, T | Marc E. and Lorelei J. Nolan | \$ 6,000.00 |

BE IT RESOLVED, BY THE BOARD OF COUNTY COMMISSIONERS OF FRANKLIN COUNTY, OHIO:

Section 1) That after due consideration the amounts of compensation and damages as recommended by the Franklin County Engineer for the improvement of Scioto and Darby Creek Road, County Road No. 29, the City of Hilliard, Brown Township, Franklin County, Ohio, are just and equitable for the lands taken and damages sustained by reason of said road improvement are hereby approved.

Section 2) That the attached purchase order that is individually described on the accompanying Purchase Order Proof List has been pre-certified by the Franklin County Auditor for payment.


RESOLUTION, Cont'd.
REPORT (FOURTEENTH) OF THE COUNTY ENGINEER
AND ESTABLISHING SUMS FOR COMPENSATION
AND DAMAGES FOR A PORTION OF THE OWNERS
IN THE MATTER OF THE IMPROVEMENT OF
SCIOTO AND DARBY CREEK ROAD, COUNTY ROAD
NO. 29, THE CITY OF HILLIARD, BROWN TOWNSHIP,
FRANKLIN COUNTY, OHIO
(FRANKLIN COUNTY ENGINEER - \$6,000.00)

Page 2

Voting Aye thereon:


MARY JO KILROY


DEWEY R. STOKES


PAULA BROOKS, PRESIDENT
BOARD OF COUNTY COMMISSIONERS
FRANKLIN COUNTY, OHIO

Voting Nay thereon:


MARY JO KILROY

DEWEY R. STOKES

PAULA BROOKS, PRESIDENT
BOARD OF COUNTY COMMISSIONERS
FRANKLIN COUNTY, OHIO

DCR:TML:cmc

c: Engineer - Scioto & Darby Creek Road, #7201



DEAN C. RINGLE, P.E., P.S.
FRANKLIN COUNTY ENGINEER

October 20, 2006

Honorable Board of County Commissioners
 Franklin County Administration Building
 373 South High Street, 26th Floor
 Columbus, Ohio 43215


Honorable Board:

After negotiating with a portion of the owners abutting Scioto and Darby Creek Road, County Road No. 29, the City of Hilliard, Brown Township, Franklin County, Ohio, for the purchase of additional land needed for road purposes, I hereby submit for your consideration the following recommendation as to the amount of compensation and damages to be awarded to the owners of land sought to be appropriated.

| <u>AUDITOR'S</u> <u>PAR. NO.</u> | <u>ENGR'S</u> <u>PAR. NO.</u> | <u>NAME</u> | <u>AMOUNT</u> |
|-------------------------------------|----------------------------------|--------------------------|---------------|
| 120-00193 | 37-WD, WD1, T, T1 | Donald L. Walker, Estate | \$ 622.40 |

I am of the opinion that the sums above recommended to be paid to this portion of the owners to be just and equitable for the land taken and damages sustained by reason of the improvement of Scioto and Darby Creek Road, County Road No. 29, the City of Hilliard, Brown Township, Franklin County, Ohio.

Respectfully submitted,


 Dean C. Ringle, P.E., P.S.
 Franklin County Engineer

DCR:TML:cmc

RESOLUTION NO. 820-06

November 7, 2006

REPORT (FIFTEENTH) OF THE COUNTY ENGINEER AND ESTABLISHING SUMS FOR COMPENSATION AND DAMAGES FOR A PORTION OF THE OWNERS IN THE MATTER OF THE IMPROVEMENT OF SCIOTO AND DARBY CREEK ROAD, COUNTY ROAD NO. 29, THE CITY OF HILLIARD, BROWN TOWNSHIP, FRANKLIN COUNTY, OHIO
(FRANKLIN COUNTY ENGINEER - \$622.40)

WHEREAS, on November 27, 1990, the Board of County Commissioners did by resolution duly adopted find in favor of improving Scioto and Darby Creek Road, County Road No. 29, the City of Hilliard, Brown Township, Franklin County, Ohio; and

WHEREAS, the Franklin County Engineer has negotiated with a portion of the property owners abutting Scioto and Darby Creek Road, County Road No. 29, the City of Hilliard, Brown Township, Franklin County, Ohio; and

WHEREAS, the Franklin County Engineer has advised this Board by letter dated October 20, 2006, that it is his recommendation that the following amounts of compensation and damages to be awarded to the owners of land sought to be appropriated; and

WHEREAS, the attached purchase order encumbrance has been pre-certified as to the availability of funds by the Franklin County Auditor for payment; now, therefore, upon motion of Commissioner Stokes, seconded by Commissioner Brooks.

| AUDITOR'S PAR. NO. | ENGR'S PAR. NO. | NAME | AMOUNT |
|-----------------------|--------------------|--------------------------|-----------|
| 120-00193 | 37-WD, WD1, T, T1 | Donald L. Walker, Estate | \$ 622.40 |

BE IT RESOLVED, BY THE BOARD OF COUNTY COMMISSIONERS OF FRANKLIN COUNTY, OHIO:

Section 1) That after due consideration the amounts of compensation and damages as recommended by the Franklin County Engineer for the improvement of Scioto and Darby Creek Road, County Road No. 29, the City of Hilliard, Brown Township, Franklin County, Ohio, are just and equitable for the lands taken and damages sustained by reason of said road improvement are hereby approved.

Section 2) That the attached purchase order that is individually described on the accompanying Purchase Order Proof List has been pre-certified by the Franklin County Auditor for payment.

RESOLUTION, Cont'd.
REPORT (FIFTEENTH) OF THE COUNTY ENGINEER
AND ESTABLISHING SUMS FOR COMPENSATION
AND DAMAGES FOR A PORTION OF THE OWNERS
IN THE MATTER OF THE IMPROVEMENT OF
SCIOTO AND DARBY CREEK ROAD, COUNTY ROAD
NO. 29, THE CITY OF HILLIARD, BROWN TOWNSHIP,
FRANKLIN COUNTY, OHIO
(FRANKLIN COUNTY ENGINEER - \$622.40)

Page 2

Voting Aye thereon:

MARY JO KILROY

Dewey R. Stokes

DEWEY R. STOKES

Paula Brooks, Pres.

PAULA BROOKS, PRESIDENT
BOARD OF COUNTY COMMISSIONERS
FRANKLIN COUNTY, OHIO

Voting Nay thereon:


MARY JO KILROY

DEWEY R. STOKES

PAULA BROOKS, PRESIDENT
BOARD OF COUNTY COMMISSIONERS
FRANKLIN COUNTY, OHIO

DCR:TML:cmc

c: Engineer – Scioto & Darby Creek Road, #7201



DEAN C. RINGLE, P.E., P.S.
FRANKLIN COUNTY ENGINEER

November 3, 2006

Honorable Board of County Commissioners
 Franklin County Administration Building
 373 South High Street, 26th Floor
 Columbus, Ohio 43215

Honorable Board:

After negotiating with a portion of the owners abutting Scioto and Darby Creek Road, County Road No. 29, the City of Hilliard, Brown Township, Franklin County, Ohio, for the purchase of additional land needed for road purposes, I hereby submit for your consideration the following recommendation as to the amount of compensation and damages to be awarded to the owners of land sought to be appropriated.

| <u>AUDITOR'S</u> <u>PAR. NO.</u> | <u>ENGR'S</u> <u>PAR. NO.</u> | <u>NAME</u> | <u>AMOUNT</u> |
|-------------------------------------|----------------------------------|---------------------------|---------------|
| 120-000335; | 34-WD, | Hill Distributing Company | \$ 61,500.00 |
| 120-000175; | WD-1, | | |
| 120-000226; | T, T-1, | | |
| 120-000492; | T-2, T-3 | | |
| 120-000187; | | | |
| 120-000182; | | | |
| 120-001013 | | | |

I am of the opinion that the sums above recommended to be paid to this portion of the owners to be just and equitable for the land taken and damages sustained by reason of the improvement of Scioto and Darby Creek Road, County Road No. 29, the City of Hilliard, Brown Township, Franklin County, Ohio.

Respectfully submitted,

A handwritten signature in cursive script that reads "Dean C. Ringle".

Dean C. Ringle, P.E., P.S.
 Franklin County Engineer

DCR:TML:cmc

RESOLUTION NO. 842-06

November 14, 2006

REPORT (SIXTEENTH) OF THE COUNTY ENGINEER
AND ESTABLISHING SUMS FOR COMPENSATION
AND DAMAGES FOR A PORTION OF THE OWNERS
IN THE MATTER OF THE IMPROVEMENT OF
SCIOTO AND DARBY CREEK ROAD, COUNTY ROAD
NO. 29, THE CITY OF HILLIARD, BROWN TOWNSHIP,
FRANKLIN COUNTY, OHIO
(FRANKLIN COUNTY ENGINEER - \$61,500.00)

WHEREAS, on November 27, 1990, the Board of County Commissioners did by resolution duly adopted find in favor of improving Scioto and Darby Creek Road, County Road No. 29, the City of Hilliard, Brown Township, Franklin County, Ohio; and

WHEREAS, the Franklin County Engineer has negotiated with a portion of the property owners abutting Scioto and Darby Creek Road, County Road No. 29, the City of Hilliard, Brown Township, Franklin County, Ohio; and

WHEREAS, the Franklin County Engineer has advised this Board by letter dated November 3, 2006, that it is his recommendation that the following amounts of compensation and damages to be awarded to the owners of land sought to be appropriated; and

WHEREAS, the attached purchase order encumbrance has been pre-certified as to the availability of funds by the Franklin County Auditor for payment; now, therefore, upon motion of Commissioner Kilroy, seconded by Commissioner Stokes.

| AUDITOR'S PAR. NO. | ENGR'S PAR. NO. | NAME | AMOUNT |
|-----------------------|--------------------|---------------------------|--------------|
| 120-000335; | 34-WD, | Hill Distributing Company | \$ 61,500.00 |
| 120-000175; | WD-1, | | |
| 120-000226; | T, T-1, | | |
| 120-000492; | T-2, T-3 | | |
| 120-000187; | | | |
| 120-000182; | | | |
| 120-001013 | | | |

BE IT RESOLVED, BY THE BOARD OF COUNTY COMMISSIONERS OF FRANKLIN COUNTY, OHIO:

Section 1) That after due consideration the amounts of compensation and damages as recommended by the Franklin County Engineer for the improvement of Scioto and Darby Creek Road, County Road No. 29, the City of Hilliard, Brown Township, Franklin County, Ohio, are just and equitable for the lands taken and damages sustained by reason of said road improvement are hereby approved.

RESOLUTION, Cont'd.
REPORT (SIXTEENTH) OF THE COUNTY ENGINEER
AND ESTABLISHING SUMS FOR COMPENSATION
AND DAMAGES FOR A PORTION OF THE OWNERS
IN THE MATTER OF THE IMPROVEMENT OF
SCIOTO AND DARBY CREEK ROAD, COUNTY ROAD
NO. 29, THE CITY OF HILLIARD, BROWN TOWNSHIP,
FRANKLIN COUNTY, OHIO
(FRANKLIN COUNTY ENGINEER - \$61,500.00)

Page 2


Section 2) That the attached purchase order that is individually described on the accompanying Purchase Order Proof List has been pre-certified by the Franklin County Auditor for payment.

Section 3) That County Engineer Dean C. Ringle is hereby authorized to enter into an agreement with Hill Distributing Company for the improvement of Scioto and Darby Creek Road, County Road No. 29, the City of Hilliard, Brown Township, Franklin County, Ohio.

Voting Aye thereon:


MARY JO KILROY


DEWEY R. STOKES


PAULA BROOKS, PRESIDENT
BOARD OF COUNTY COMMISSIONERS
FRANKLIN COUNTY, OHIO

Voting Nay thereon:

MARY JO KILROY

DEWEY R. STOKES

PAULA BROOKS, PRESIDENT
BOARD OF COUNTY COMMISSIONERS
FRANKLIN COUNTY, OHIO

c: Engineer – Scioto & Darby Creek Road, #7201
Road Record



DEAN C. RINGLE, P.E., P.S.
FRANKLIN COUNTY ENGINEER

August 1, 2012

Honorable Board of County Commissioners
Franklin County Administration Building
373 South High Street, 26th Floor
Columbus, Ohio 43215

Honorable Board:

I hereby submit for your consideration the following recommendation as to the amount of compensation and damages to be awarded to the owner of land abutting the improvement of Scioto & Darby Creek Road. A previous settlement with the owner for necessary right of way did not include compensation for an aeration line, which was buried beneath the surface and not discovered until after completion of the project; nor was a provision made in the construction plans for connection of the aeration line to the drainage tile installed as part of the project.

| AUDITOR'S PAR. NO. | ENGR'S PAR. NO. | NAME | AMOUNT |
|--------------------|-----------------|------------------------------|----------|
| 120-000245 | 55-WD | Allen T. and Janice K. Evans | \$717.15 |

I am of the opinion that the sum recommended above is just and equitable for the property needed and damages sustained by reason of the improvement of Scioto & Darby Creek Road, County Road No. 29, the City of Hilliard, Brown Township, Franklin County, Ohio.

Respectfully submitted,

Dean C. Ringle, P.E., P.S.
Franklin County Engineer

970 Dublin Road, Columbus, OH 43215 (614) 525-3030 Fax (614) 525-3359
www.franklincountyengineer.org

Resolution No. 0579-12

August 14, 2012

Report (17th) of the Franklin County Engineer, establishing the sum of compensation for an owner of property abutting the improvement of Scioto and Darby Creek Road, the City of Hilliard, Brown Township, Franklin County, Ohio (Engineer) (\$717.15)

WHEREAS, the Board of County Commissioners did by resolution duly adopted find in favor of improving Scioto and Darby Creek Road, County Road No. 29, the City of Hilliard, Brown Township, Franklin County, Ohio; and

WHEREAS, the Franklin County Engineer purchased necessary right of way from the below listed property owner abutting Scioto and Darby Creek Road; and

WHEREAS, the settlement for right of way did not include compensation for an aeration line, which was buried beneath the surface and not discovered until after completion of the project, nor was a provision made in the construction plans for connection of the aeration line to the drainage tile installed as part of the project; and

WHEREAS, the Franklin County Engineer has advised this Board by letter dated August 1, 2012, it is his recommendation that the following amount of compensation and damages be awarded to the owner of land; and

WHEREAS, the attached purchase order encumbrance has been pre-certified as to the availability of funds by the Franklin County Auditor for payment;

| AUDITOR'S PAR. NO. | ENGR'S PAR. NO. | NAME | AMOUNT |
|--------------------|-----------------|------------------------------|----------|
| 120-000245 | 55-WD | Allen T. and Janice K. Evans | \$717.15 |

BE IT RESOLVED, BY THE BOARD OF COUNTY COMMISSIONERS OF FRANKLIN COUNTY, OHIO:

Section 1) That, after due consideration, the amount of compensation and damages recommended by the Franklin County Engineer is found to be just and equitable for the property needed and/or damages sustained by reason of the improvement of Scioto and Darby Creek Road and this amount is hereby approved.

Resolution No. 0579-12

August 14, 2012

Report (17th) of the Franklin County Engineer, establishing the sum of compensation for an owner of property abutting the improvement of Scioto and Darby Creek Road, the City of Hilliard, Brown Township, Franklin County, Ohio (Engineer) (\$717.15)

Section 2) That the attached purchase order individually described on the accompanying Purchase Order Proof List has been pre-certified by the Franklin County Auditor for payment.

DCR:TML:wr
Prepared By: Will Reed
C: Engineer (Scioto and Darby Creek Road, #7201)
Road Record

SIGNATURE SHEET

Resolution No. 0579-12

August 14, 2012

REPORT (17TH) OF THE FRANKLIN COUNTY ENGINEER, ESTABLISHING THE SUM OF COMPENSATION FOR AN OWNER OF PROPERTY ABUTTING THE IMPROVEMENT OF SCIOTO AND DARBY CREEK ROAD, THE CITY OF HILLIARD, BROWN TOWNSHIP, FRANKLIN COUNTY, OHIO (Engineer) (\$717.15)

Upon the motion of Commissioner Marilyn Brown, seconded by Commissioner Paula Brooks:

Voting:

**Paula Brooks, President
Marilyn Brown**

**Aye
Aye**

Board of County Commissioners
Franklin County, Ohio

CERTIFICATE OF CLERK

IT IS HEREBY CERTIFIED that the foregoing is a true and correct transcript of a resolution acted upon by the Board of County Commissioners, Franklin County, Ohio on the date noted above.


Debra A Willaman, Clerk
Board of County Commissioners
Franklin County, Ohio

SIGNATURE PAGE FOLLOWS

TOTAL NUMBER OF: OWNERSHIPS 67 PARCELS 114 OWNERSHIPS WITH STRUCTURES INVOLVED 1 OWNERSHIPS WITH "P" ITEMS 0
 NET RESIDUE = RECORD AREA - TOTAL PRO - NET TAKE

GRANTEE:
 ALL RIGHT OF WAY ACQUIRED IN THE NAME OF FRANKLIN COUNTY UNLESS OTHERWISE SHOWN.

| PARCEL NO. | OWNER | SHEET NO. | OWNERS RECORD | | AUDITOR'S PARCEL | RECORD AREA | TOTAL P.R.O. | GROSS TAKE | P.R.O. IN TAKE | NET TAKE | STRUC-TURE | NET RESIDUE | | TYPE FUND | REMARKS AND PERSONALTY | AS ACQUIRED INSTRUMENT |
|------------|---------------------------------|-----------|--------------------|------|------------------|-------------|--------------|------------|----------------|-----------|------------|-------------|-------|---|------------------------|------------------------|
| | | | BOOK | PAGE | | | | | | | | LEFT | RIGHT | | | |
| 1 | NOT USED | | | | | | | | | | | | | | | |
| 2 | WILLIAM D. & JACQUELINE HASKINS | 14 | IN.199805270128285 | | 120-001057 | 0.000 AC. | 0.000 AC. | 0.000 AC. | 0.000 AC. | 0.014 AC. | | | | NO R/W REQUIRED | | |
| 3-WD | MARK E. & MICHAEL D. REID TR. | 19 | IN.200307180222062 | | 120-000323 | .233 AC. | 0.000 AC. | 0.014 AC. | 0.000 AC. | 0.014 AC. | | 0.219 AC. | | | | |
| 4A-WD | DARBY CREEK COMMUNITY CHURCH | 25 | IN.200402260040960 | | 120-001203 | 10.418 AC. | 0.257 AC. | 0.514 AC. | 0.257 AC. | 0.257 AC. | | 9.904 AC. | | | | |
| 4-WD | DIGIORGIO LAND COMPANY LLC | 25-32,48 | IN.200305200149795 | | 120-000137 | 59.332 AC. | 1.134 AC. | 1.756 AC. | 1.121 AC. | 0.635 AC. | | | | | | |
| | | | | | 120-000235 | 35.875 AC. | 2.102 AC. | 2.371 AC. | 1.530 AC. | 0.841 AC. | | | | | | |
| | | | | | TOTAL | 95.207 AC. | 3.236 AC. | 4.127 AC. | 2.651 AC. | 1.476 AC. | | 90.795 AC. | | FOR GRADING | | |
| 4-T | | 27-29 | | | | | | 0.326 AC. | | 0.326 AC. | | | | FOR GRADING | | |
| 4-T-1 | | 32&48 | | | | | | 0.020 AC. | | 0.020 AC. | | | | NO R/W REQUIRED | | |
| 5 | JAMES B. & LINDA P. CHENEY | 14-15 | IN.200012130251539 | | 120-001059 | 5.000 AC. | 0.000 AC. | | | | | | | NO R/W REQUIRED | | |
| 6 | JEFFREY S. & KATHY L. KERR | 15 | IN.200005260104325 | | 120-001060 | 2.000 AC. | 0.000 AC. | | | | | | | NO R/W REQUIRED | | |
| 7 | B. DAVID & LORI L. BRAGG | 15-16 | IN.199610210213801 | | 120-001062 | 2.000 AC. | 0.000 AC. | | | | | | | NO R/W REQUIRED | | |
| 8-T | DAVID L. CROGHAN | 16&47 | IN.200109040204456 | | 120-001064 | 2.000 AC. | 0.060 AC. | 0.041 AC. | | 0.041 AC. | | 2.000 AC. | | FOR GRADING | | |
| 9-WD | DAVID H. DETMER | 20-21 | IN.199104080077220 | | 120-000127 | 3.590 AC. | 0.183 AC. | 0.243 AC. | 0.183 AC. | 0.060 AC. | | 3.347 AC. | | * WOVEN WIRE FENCE | | |
| 9-T | | 21 | | | | | | 0.016 AC. | | 0.016 AC. | | | | FOR GRADING AND TO CONSTRUCT A DRIVE | | |
| 10-WD | MTB CORP. | 14-20 | IN.199507240146334 | | 120-000025 | 42.541 AC. | 0.651 AC. | 1.082 AC. | 0.651 AC. | 0.431 AC. | | | | * WOVEN WIRE FENCE | | |
| | | | | | 120-000023 | 50.680 AC. | 0.854 AC. | 1.139 AC. | 0.854 AC. | 0.285 AC. | | | | | | |
| | | | | | 120-000024 | 18.650 AC. | 0.407 AC. | 0.630 AC. | 0.407 AC. | 0.223 AC. | | | | | | |
| | | | | | 120-000453 | 83.942 AC. | 0.273 AC. | 0.364 AC. | 0.273 AC. | 0.091 AC. | | | | | | |
| 10-WD-1 | | 21-23 | | | 120-000452 | 121.217 AC. | 0.597 AC. | 0.901 AC. | 0.597 AC. | 0.304 AC. | | | | | | |
| | | | | | TOTAL | 317.030 AC. | 2.883 AC. | 4.249 AC. | 2.883 AC. | 1.366 AC. | | 312.781 AC. | | | | |
| 10-T | | 14-17 | | | | | | 0.302 AC. | | 0.302 AC. | | | | FOR GRADING | | |
| 10-T-1 | | 17-20 | | | | | | 0.426 AC. | | 0.426 AC. | | | | FOR GRADING | | |
| 10-T-2 | | 21-22 | | | | | | 0.141 AC. | | 0.141 AC. | | | | FOR GRADING | | |
| 11-WD | MARK E. & MICHAEL D. REID | 16-18,47 | IN.200307180222060 | | 120-000170 | 43.307 AC. | 2.600 AC. | 2.117 AC. | 1.287 AC. | 0.830 AC. | YES | 39.877 AC. | | * CHAIN LINK FENCE AND WOVEN WIRE FENCE, SILO | | |
| 11-T | | | | | | | | 0.230 AC. | | 0.230 AC. | | | | FOR GRADING AND TO CONSTRUCT A DRIVE | | |
| 12-WD | V. MAX & DOROTHY A. PRINCE | 18 | IN.199202200066763 | | 120-000327 | 0.688 AC. | 0.000 AC. | 0.034 AC. | 0.000 AC. | 0.034 AC. | | 0.654 AC. | | | | |
| 13-WD | WILLIAM F. & DIANA L. CUSIC | 18-19 | IN.198905160098891 | | 120-000326 | 0.688 AC. | 0.000 AC. | 0.034 AC. | 0.000 AC. | 0.034 AC. | | 0.654 AC. | | | | |
| 14-WD | JACK F & CHERYL C. BOURGOIN | 19 | IN.200308040245376 | | 120-000325 | 0.459 AC. | 0.000 AC. | 0.023 AC. | 0.000 AC. | 0.023 AC. | | 0.436 AC. | | | | |

* DENOTES RIGHT OF WAY ENCROACHMENT

UNDER NO CIRCUMSTANCES ARE TEMPORARY EASEMENTS ACQUIRED FOR THE PURPOSE OF STRUCTURE REMOVAL TO BE USED FOR STORAGE OF MATERIAL OR EQUIPMENT BY THE CONTRACTOR. UPON COMPLETION OF THE WORK REQUESTED FOR SUCH REMOVAL AND SUBSEQUENT RECLAMATION, THE EASEMENT SHALL BE VACATED IMMEDIATELY.

NOTE: ALL TEMPORARY PARCELS TO BE OF 18 MONTH DURATION

PLAN COMPLETED:

| | |
|-----------|-------------|
| 8 | 49 |
| 139 | |
| 180 | |
| REV. DATE | DESCRIPTION |

SUMMARY OF ADDITIONAL RIGHT OF WAY PARCELS 1-14

FRA-CR 29-027

PROJECT NO. E040(769)

STATE JOB NO. 06133(0)

R/W DESIGNER R/W CHECKER

PD NO. 14288

NET RESIDUE = RECORD AREA - TOTAL PRO - NET TAKE

GRANTEE:
ALL RIGHT OF WAY ACQUIRED IN THE NAME OF
FRANKLIN COUNTY UNLESS OTHERWISE SHOWN.

| PARCEL NO. | OWNER | SHEET NO. | OWNERS RECORD | | AUDITOR'S PARCEL | RECORD AREA | TOTAL P.R.O. | GROSS TAKE | P.R.O. IN TAKE | NET TAKE | STRUC-TURE | NET RESIDUE | | TYPE FUND | REMARKS AND PERSONALTY | AS ACQUIRED INSTRUMENT |
|------------|--------------------------------|-----------|--------------------|---------|------------------|-------------|--------------|------------|----------------|-----------|------------|-------------|------------|-----------|--------------------------------------|------------------------|
| | | | BOOK | PAGE | | | | | | | | LEFT | RIGHT | | | |
| 15-WD | ROBERT K. BAKER | 19 | IN.199909020224808 | | 120-000324 | 0.459 AC. | 0.000 AC. | 0.023 AC. | 0.000 AC. | 0.023 AC. | | | 0.436 AC. | | | |
| 16-WD | KENDALL W. SHEETS | 19 | IN.20010720172046 | | 120-000478 | 0.528 AC. | 0.000 AC. | 0.026 AC. | 0.000 AC. | 0.026 AC. | | | 0.502 AC. | | * WOOD FENCE | |
| 17-WD | KENNETH E. & DONNA J. COBLENTZ | 19 | 2206 | 93 | 120-000322 | 0.565 AC. | 0.000 AC. | 0.026 AC. | 0.000 AC. | 0.026 AC. | | | 0.539 AC. | | | |
| 18-WD | KEVIN R. OWSLEY | 19-20 | IN.200003280059560 | | 120-000333 | 0.499 AC. | 0.044 AC. | 0.062 AC. | 0.044 AC. | 0.018 AC. | | | 0.437 AC. | | | |
| 19-WD | DAVID A. & CONNIE F. LADERER | 20 | OR14455 | J16-J17 | 120-000773 | 1.206 AC. | 0.203 AC. | 0.267 AC. | 0.203 AC. | 0.064 AC. | | | 0.939 AC. | | | |
| 20-WD | FOREST D. & PAMELA J. MUTTERS | 20-21 | IN.199906100148448 | | 120-000309 | 5.212 AC. | 0.210 AC. | 0.280 AC. | 0.210 AC. | 0.070 AC. | | | 4.932 AC. | | | |
| 21-WD | DONALD F. PERKINS | 21 | OR18630 | G13-G14 | 120-000832 | 2.228 AC. | 0.127 AC. | 0.170 AC. | 0.127 AC. | 0.043 AC. | | | 2.058 AC. | | FOR GRADING AND TO CONSTRUCT A DRIVE | |
| 21-T | | 21 | | | | | 0.042 AC. | | | 0.042 AC. | | | | | | |
| 22-WD | BRIAN A. & JILL N. VANHOFF | 21 | IN.199903280078461 | | 120-000833 | 2.230 AC. | 0.127 AC. | 0.170 AC. | 0.127 AC. | 0.043 AC. | | | 2.060 AC. | | * 2 YARD LIGHTS | |
| 23-WD | ROBERT E. & ANDREA L. BOWLIN | 21-22 | IN.199905110119241 | | 120-000768 | 0.603 AC. | 0.103 AC. | 0.138 AC. | 0.103 AC. | 0.035 AC. | | | 0.465 AC. | | * YARD LIGHTS | |
| 24-WD | A. PAUL & SHERIDA M. HARVEY | 22 | OR00409 | 105-107 | 120-000775 | 5.283 AC. | 0.301 AC. | 0.397 AC. | 0.301 AC. | 0.096 AC. | | | 4.886 AC. | | * WOOD FENCE | |
| 25 | JOHN M. & CARYN M. RIGGS | 22-23 | IN.200012130251529 | | 120-001149 | 2.502 AC. | 0.138 AC. | | | | | | | | NO R/W REQUIRED | |
| 26 | TODD A. & LEAH E. HEINLEN | 23 | IN.200012130251531 | | 120-001148 | 4.482 AC. | 0.165 AC. | | | | | | | | NO R/W REQUIRED | |
| 27-WD | LJ INVESTMENT CO. | 25-26 | IN.200209050220553 | | 120-001168 | 19.999 AC. | 0.530 AC. | 0.256 AC. | 0.196 AC. | 0.060 AC. | | | 19.409 AC. | | | |
| 28-WD | STEPHAN J. & NEALL J. WEBER | 22-25 | IN.199807080170466 | | 120-000026 | 64.250 AC. | 0.788 AC. | 1.572 AC. | 0.788 AC. | 0.784 AC. | | | 62.678 AC. | | | |
| 29-WD | J. AND W. CHEMULZER INC. | 26-28 | IN.200209050220551 | | 120-000110 | 28.057 AC. | 0.676 AC. | 0.902 AC. | 0.676 AC. | 0.226 AC. | | | 27.155 AC. | | FOR GRADING | |
| 29-T | | 26-28 | | | | | 0.225 AC. | | | 0.225 AC. | | | | | | |

* DENOTES RIGHT OF WAY ENCROACHMENT

NOTE: ALL TEMPORARY PARCELS TO BE OF 18 MONTH DURATION

UNDER NO CIRCUMSTANCES ARE TEMPORARY EASEMENTS ACQUIRED FOR THE PURPOSE OF STRUCTURE REMOVAL, TO BE USED FOR STORAGE OF MATERIAL OR EQUIPMENT BY THE CONTRACTOR. UPON COMPLETION OF THE WORK REQUESTED FOR SUCH REMOVAL AND SUBSEQUENT RECLAMATION, THE EASEMENT SHALL BE VACATED IMMEDIATELY.

PLAN COMPLETED:

| | | |
|------|------|-------------|
| REV. | DATE | DESCRIPTION |
| 9 | 49 | |
| 140 | | |
| 180 | | |

SUMMARY OF ADDITIONAL RIGHT OF WAY
PARCELS 15-29

FRA-CR 28-0-27

PROJECT NO. E040(769)
FEDERAL

PD NO. 14288

STATE JOB NO. 06133(0)

R/W DESIGNER
R/W CHECKER

| PARCEL NO. | OWNER | SHEET NO. | OWNERS RECORD BOOK | RECORD PAGE | AUDITOR'S PARCEL | RECORD AREA | TOTAL P.R.O. | GROSS TAKE | P.R.O. IN TAKE | NET TAKE | STRUC-TURE | NET RESIDUE | | TYPE FUND | REMARKS AND PERSONALTY | AS ACQUIRED INSTRUMENT |
|---|---|------------------------|--|----------------|---|--|--|--|--|--|------------|-------------|-------|--------------------|------------------------|------------------------|
| | | | | | | | | | | | | LEFT | RIGHT | | | |
| 30-WD 30-T | VERA J. KIENZEL TRUST | 28-29 | IN.199302080065894 | | 120-000125 | 158,221 AC. | 0.308 AC. | 0.417 AC. 0.111 AC. | 0.308 AC. | 0.109 AC. 0.111 AC. | | 157,804 AC. | | FOR GRADING | | |
| 31-WD 31-WD-1 | HUNTINGTON NATIONAL BANK TR | 29-32 32-33 | OR.05356 G11-G13 | | 120-000209 | 238,192 AC. | 1.046 AC. | 1.676 AC. 0.078 AC. | 1.046 AC. | 0.630 AC. 0.022 AC. | | | | * WOVEN WIRE FENCE | | |
| 31-T | | 31,32 | | | TOTAL | 239,192 AC. | 1.296 AC. | 2.009 AC. 0.024 AC. | 1.296 AC. | 0.713 AC. 0.024 AC. | | 237,183 AC. | | FOR GRADING | | |
| 32-WD | JAY R. & JOYCE M. ABPLANALP | 32 | IN.200207020162033 | | 120-000436 | 2,458 AC. | 0.194 AC. | 0.289 AC. | 0.194 AC. | 0.095 AC. | | 2,169 AC. | | | | |
| 33-WD | SIDNEY D. JR. & LEIGH A. GRIFFITH | 34-37 | IN.199809010222471 IN.199805150119355 | | 120-001100 120-001093 TOTAL | 2,789 AC. 47,211 AC. 50,000 AC. | 0.155 AC. 0.933 AC. 1.088 AC. | 0.208 AC. 1.242 AC. 1.450 AC. | 0.155 AC. 0.933 AC. 1.088 AC. | 0.053 AC. 0.309 AC. 0.362 AC. | | 48,550 AC. | | * WOOD FENCE | | |
| 33-T | | 34-37 | | | TOTAL | | | 0.309 AC. | | 0.309 AC. | | | | FOR GRADING | | |
| 34-WD | HILL DISTRIBUTING CO. | 32-36 & 48 | OR26507 D06-D07 | | 120-000335 120-000175 120-000226 120-000492 120-000187 TOTAL | 160,194 AC. 19,539 AC. 94,920 AC. 1,339 AC. 84,500 AC. 29,725 AC. | 2.412 AC. 0.786 AC. 0.139 AC. 0.176 AC. 0.011 AC. 0.101 AC. | 1.033 AC. 1.052 AC. 0.185 AC. 0.237 AC. 0.000 AC. 1.097 AC. | 0.759 AC. 0.786 AC. 0.139 AC. 0.176 AC. 0.000 AC. 1.478 AC. | 0.274 AC. 0.266 AC. 0.046 AC. 0.061 AC. 0.000 AC. 1.478 AC. | | 114,324 AC. | | * WOVEN WIRE FENCE | | |
| 34-WD-1 34-T 34-T-1 34-T-2 34-T-3 | | 37-42 & 49 41-42 | OR26507 D06-D07 | | 120-000182 120-001013 TOTAL | 148,000 AC. 29,725 AC. 538,217 AC. | 2.515 AC. 0.101 AC. 6.140 AC. | 2.925 AC. 0.135 AC. 5.567 AC. | 2.128 AC. 0.101 AC. 4.089 AC. | 0.797 AC. 0.034 AC. 1.478 AC. | | | | FOR GRADING | | |
| 35-WD | CHURCH FOUNDATION OF THE EPISCOPAL OF SOUTHERN OH. | 39 | IN.200301150016614 | | 120-001171 | 10,239 AC. | 0.207 AC. | 0.275 AC. | 0.207 AC. | 0.068 AC. | | 9,964 AC. | | FOR GRADING | | |
| 36-WD 36-WD-1 | JOHN R. & JEAN FRY | 36-38 38-39 | 3630 503-504 | | 120-000216 120-000730 TOTAL | 44,896 AC. 39,761 AC. 84,657 AC. | 0.738 AC. 0.215 AC. 0.953 AC. | 0.981 AC. 0.290 AC. 1.271 AC. | 0.738 AC. 0.215 AC. 0.953 AC. | 0.243 AC. 0.075 AC. 0.318 AC. | | 83,386 AC. | | FOR GRADING | | |
| 37-WD 37-WD-1 | CAROLYN A. WALKER, KERMIT WALKER, RAMONA MORLEY, DONALD L. WALKER | 39-40 41 | 3806 OR29108 | 285 J09-J15 | 120-000193 | 20,438 AC. | 0.353 AC. | 0.467 AC. | 0.353 AC. | 0.114 AC. | | 19,906 AC. | | FOR GRADING | | |
| 37-T 37-T-1 | CAROL J. DOUGLAS | 41 39-40 41 | | | TOTAL | 20,438 AC. | 0.397 AC. | 0.532 AC. 0.113 AC. 0.018 AC. | 0.397 AC. | 0.135 AC. 0.113 AC. 0.018 AC. | | | | FOR GRADING | | |

GRANTEE:
ALL RIGHT OF WAY ACQUIRED IN THE NAME OF FRANKLIN COUNTY UNLESS OTHERWISE SHOWN.

NET RESIDUE = RECORD AREA - TOTAL PRO - NET TAKE

| | |
|-----------------|-------------------------|
| PLAN COMPLETED: | |
| REV. | DATE |
| 11/14/08 | DRAINAGE EASEMENT REM'D |
| 6/5/08 | DRAINAGE EASEMENT |
| 7/27/08 | DRAINAGE EASEMENT |

* DENOTES RIGHT OF WAY ENCROACHMENT

UNDER NO CIRCUMSTANCES ARE TEMPORARY EASEMENTS ACQUIRED FOR THE PURPOSE OF STRUCTURE REMOVAL, TO BE USED FOR STORAGE OF MATERIAL OR EQUIPMENT BY THE CONTRACTOR. UPON COMPLETION OF THE WORK REQUESTED FOR SUCH REMOVAL AND SUBSEQUENT RECLAMATION, THE EASEMENT SHALL BE VACATED IMMEDIATELY.

NOTE: ALL TEMPORARY PARCELS TO BE OF 18 MONTH DURATION

| PARCEL NO. | OWNER | SHEET NO. | OWNERS RECORD | | AUDITOR'S PARCEL | RECORD AREA | TOTAL P.R.O. | GROSS TAKE | P.R.O. IN TAKE | NET TAKE | STRUC-TURE | NET RESIDUE | | TYPE FUND | REMARKS AND PERSONALTY | AS ACQUIRED INSTRUMENT |
|------------|---|-----------|--------------------|------------|------------------|-------------|--------------|------------|----------------|----------|------------|-------------|-------|-----------|---|------------------------|
| | | | BOOK | PAGE | | | | | | | | LEFT | RIGHT | | | |
| 38-WD | HEIDI J. MILLER, LORI A. MILLER, AMY MILLER | 40-41 | IN.200303060067916 | 120-000244 | 0.370 AC. | 0.059 AC. | 0.075 AC. | 0.059 AC. | 0.016 AC. | | | | | | | |
| 38-S | | 40-41 | IN.200012070247931 | 120-000202 | 0.761 AC. | 0.134 AC. | 0.177 AC. | 0.134 AC. | 0.043 AC. | | | | | | FOR DRAINAGE EASEMENT FOR GRADING | |
| 38-T | | 40-41 | | TOTAL | 1.131 AC. | 0.193 AC. | 0.286 AC. | 0.193 AC. | 0.089 AC. | | | | | | | |
| 39-WD | JAMES R. ARMSTRONG | 49 | IN.198608250146896 | 120-000280 | 0.470 AC. | 0.047 AC. | 0.071 AC. | 0.047 AC. | 0.024 AC. | | | | | | FOR GRADING AND TO CONSTRUCT A DRIVE | |
| 40-WD | MICHAEL P. LEWIS | 49 | IN.200207080166981 | 120-000279 | 0.470 AC. | 0.047 AC. | 0.071 AC. | 0.047 AC. | 0.024 AC. | | | | | | FOR GRADING AND TO CONSTRUCT A DRIVE | |
| 41-WD | VERNON L. & CLAUDIA B. FRIESEN | 41 | 3688 | 120-000742 | 0.893 AC. | 0.161 AC. | 0.211 AC. | 0.161 AC. | 0.050 AC. | | | | | | FOR GRADING | |
| 42-WD | MARK E. & MICHAEL D. REID | 41-42 | IN.200307180222061 | 120-000404 | 21.786 AC. | 0.103 AC. | 0.137 AC. | 0.103 AC. | 0.034 AC. | | | | | | FOR GRADING | |
| 42-T | | 43 | | TOTAL | 21.786 AC. | 0.313 AC. | 0.418 AC. | 0.313 AC. | 0.105 AC. | | | | | | FOR GRADING | |
| 43-WD | HENRY A. & GRACE E. MONE | 42 | 3653 | 120-000731 | 0.919 AC. | 0.103 AC. | 0.138 AC. | 0.103 AC. | 0.035 AC. | | | | | | FOR GRADING | |
| 44-WD | EDMUND & RITA S. EVANS | 42 | 3140 | 120-000287 | 0.616 AC. | 0.069 AC. | 0.092 AC. | 0.069 AC. | 0.023 AC. | | | | | | TO CONSTRUCT A DRIVE | |
| 45-WD | MARK S. OEFFLER & JOHN H. KNOX | 42 | IN.199901080006421 | 120-000353 | 0.779 AC. | 0.049 AC. | 0.068 AC. | 0.049 AC. | 0.019 AC. | | | | | | TO CONSTRUCT A DRIVE | |
| 46-WD | JOHN E. MCCONNELL | 42-43 | IN.199709040085246 | 120-000306 | 1.033 AC. | 0.113 AC. | 0.150 AC. | 0.113 AC. | 0.037 AC. | | | | | | FOR GRADING | |
| 47-T | BETHEL ROAD INVESTMENT COMPANY INC. | 47 | IN.198711060201333 | 120-000100 | 192.50 AC. | | 0.028 AC. | | 0.028 AC. | | | | | | FOR GRADING | |
| 48-WD | GARY R. & JUDITH E. ROHRER | 42 & 49 | 3223 | 120-000277 | 0.415 AC. | 0.133 AC. | 0.169 AC. | 0.133 AC. | 0.036 AC. | | | | | | FOR GRADING AND TO CONSTRUCT A DRIVE | |
| 49-WD | MARC E. & LORELEI J. NOLAN | 42 | IN.200101250015864 | 120-000222 | 1.258 AC. | 0.115 AC. | 0.155 AC. | 0.115 AC. | 0.040 AC. | | | | | | * WOVEN WIRE FENCE FOR GRADING AND TO CONSTRUCT A DRIVE | |
| 50-WD | THOMAS H. & REGINA G. MCARTHOR | 42-43 | IN.198803010069351 | 120-000308 | 10.472 AC. | 0.263 AC. | 0.352 AC. | 0.263 AC. | 0.089 AC. | | | | | | FOR GRADING AND TO CONSTRUCT A DRIVE | |
| 50-T | | 42-43 | | | | | 0.126 AC. | | 0.126 AC. | | | | | | | |

NET RESIDUE = RECORD AREA - TOTAL PRO - NET TAKE

GRANTEE:
ALL RIGHT OF WAY ACQUIRED IN THE NAME OF FRANKLIN COUNTY UNLESS OTHERWISE SHOWN.

* DENOTES RIGHT OF WAY ENCROACHMENT

NOTE: ALL TEMPORARY PARCELS TO BE OF 18 MONTH DURATION. UNDER NO CIRCUMSTANCES ARE TEMPORARY EASEMENTS ACQUIRED FOR THE PURPOSE OF STRUCTURE REMOVAL TO BE USED FOR STORAGE OF MATERIAL OR EQUIPMENT BY THE CONTRACTOR UPON COMPLETION OF THE WORK REQUESTED FOR SUCH REMOVAL AND SUBSEQUENT RECLAMATION, THE EASEMENT SHALL BE VACATED IMMEDIATELY.

PLAN COMPLETED:

| | |
|--------|-------------------|
| 11 | 49 |
| 142 | |
| 180 | |
| REV. | DATE |
| 1/5/06 | |
| | DESCRIPTION |
| | DRAINAGE EASEMENT |

| PARCEL NO. | OWNER | SHEET NO. | OWNERS RECORD | | AUDITOR'S PARCEL | RECORD AREA | TOTAL P.R.O. | GROSS TAKE | P.R.O. IN TAKE | NET TAKE | STRUC-TURE | NET RESIDUE | | TYPE FUND | REMARKS AND PERSONALTY | AS ACQUIRED INSTRUMENT |
|------------|------------------------------------|-----------|--------------------|------|------------------|-------------|--------------|------------|----------------|-----------|------------|-------------|-------|-----------|--------------------------------------|------------------------|
| | | | BOOK | PAGE | | | | | | | | LEFT | RIGHT | | | |
| 51-WD | WILLIAM D. & DIANE L. DANIELS | 43 | 3482 | 169 | 120-000704 | 0.773 AC. | 0.063 AC. | 0.086 AC. | 0.063 AC. | 0.023 AC. | | 0.687 AC. | | | FOR GRADING AND TO CONSTRUCT A DRIVE | |
| 51-T | | 43 | | | | | | | | 0.023 AC. | | | | | | |
| 52-WD | RHONDA L. WOLFE | 43 | IN.199906020138778 | | 120-000579 | 0.592 AC. | 0.069 AC. | 0.092 AC. | 0.069 AC. | 0.023 AC. | | 0.500 AC. | | | FOR GRADING AND TO CONSTRUCT A DRIVE | |
| 52-T | | 43 | | | | | | | | 0.023 AC. | | | | | | |
| 53-WD | GLADYS T. WILLIAMSON AFDI | 44 | IN.199910290272445 | | 120-000586 | 0.592 AC. | 0.069 AC. | 0.080 AC. | 0.069 AC. | 0.011 AC. | | 0.512 AC. | | | | |
| 54-WD | GARY P. SPANNER & STEPHEN J. TESTA | 44-45 | IN.200101240015366 | | 050-005618 | 27.583 AC. | 0.356 AC. | 0.415 AC. | 0.356 AC. | 0.059 AC. | | | | | * WOVEN WIRE FENCE | |
| | | | | | 050-005617 | 0.160 AC. | 0.031 AC. | 0.036 AC. | 0.031 AC. | 0.005 AC. | | | | | | |
| | | | | | TOTAL | 27.743 AC. | 0.387 AC. | 0.451 AC. | 0.387 AC. | 0.064 AC. | | 27.292 AC. | | | | |
| 55-WD | ALLEN T. & JANICE K. EVANS | 43 | IN.200103050043812 | | 120-000245 | 0.527 AC. | 0.069 AC. | 0.092 AC. | 0.069 AC. | 0.023 AC. | | | | | | |
| 56-WD | LESTER A. & ERMA M. LINDSAY | 43 | IN.198410150135333 | | 120-000246 | 0.527 AC. | 0.069 AC. | 0.080 AC. | 0.069 AC. | 0.011 AC. | | | | | | |
| 57-WD | CATHERINE I. JONES | 43-44 | IN.200105170109317 | | 120-000247 | 0.527 AC. | 0.069 AC. | 0.080 AC. | 0.069 AC. | 0.011 AC. | | | | | | |
| 58-WD | STEVEN J. & TERRY L. WHITEHEAD | 44 | IN.198508260125779 | | 120-000248 | 0.527 AC. | 0.069 AC. | 0.080 AC. | 0.069 AC. | 0.011 AC. | | | | | | |
| 59-WD | ERIC T. & LORA K. MCCONNELL | 44 | IN.200111280257519 | | 120-000249 | 0.527 AC. | 0.069 AC. | 0.080 AC. | 0.069 AC. | 0.011 AC. | | | | | | |
| 60-WD | GARY W. & RENEE M. HORN | 44 | IN.199405130137457 | | 120-000250 | 0.527 AC. | 0.069 AC. | 0.080 AC. | 0.069 AC. | 0.011 AC. | | | | | | |
| 60-T | | 44 | | | | | | 0.015 AC. | | 0.015 AC. | | | | | TO CONSTRUCT A DRIVE | |
| 61-WD | CHARLES W. SR & VIRGINIA MYERS | 44 | IN.199510020187257 | | 120-000251 | 0.527 AC. | 0.069 AC. | 0.080 AC. | 0.069 AC. | 0.011 AC. | | | | | | |
| 61-T | | 44 | | | | | | 0.015 AC. | | 0.015 AC. | | | | | TO CONSTRUCT A DRIVE | |
| 62-WD | NORTHWEST BIBLE CHURCH | 44 | IN.199210200209822 | | 120-000223 | 19.801 AC. | 0.041 AC. | 0.048 AC. | 0.041 AC. | 0.007 AC. | | | | | | |
| 62-T | | 44 | | | | | | 0.021 AC. | | 0.021 AC. | | | | | TO CONSTRUCT A DRIVE | |
| 63-WD | PAUL C. & GERDA WONER | 44-45 | IN.197601020029261 | | 120-000587 | 0.474 AC. | 0.062 AC. | 0.072 AC. | 0.062 AC. | 0.010 AC. | | | | | | |
| 63-T | | 45 | | | | | | 0.014 AC. | | 0.014 AC. | | | | | TO CONSTRUCT A DRIVE | |
| 64-WD | LARRY E. & LANITA L. AYERS | 45 | IN.200012150253619 | | 120-000253 | 0.527 AC. | 0.069 AC. | 0.080 AC. | 0.069 AC. | 0.011 AC. | | | | | | |
| 64-T | | 45 | | | | | | 0.007 AC. | | 0.007 AC. | | | | | TO CONSTRUCT A DRIVE | |
| 65-WD | JEAN L. SHAW AFDI | 45 | IN.199309160217000 | | 120-000254 | 0.527 AC. | 0.069 AC. | 0.080 AC. | 0.069 AC. | 0.011 AC. | | | | | | |

GRANTEE:
ALL RIGHT OF WAY ACQUIRED IN THE NAME OF
FRANKLIN COUNTY UNLESS OTHERWISE SHOWN.

NET RESIDUE = RECORD AREA - TOTAL PRO - NET TAKE

SUMMARY OF ADDITIONAL RIGHT OF WAY
PARCELS 51-65

FIA-CR 29-027

R/W DESIGNER: [Signature] R/W CHECKER: [Signature] STATE JOB NO. 06133(0) PD NO. 14288 PROJECT NO. ED40(769) FEDERAL

* DENOTES RIGHT OF WAY ENCROACHMENT

UNDER NO CIRCUMSTANCES ARE TEMPORARY EASEMENTS ACQUIRED FOR THE PURPOSE OF STRUCTURE REMOVAL. TO BE USED FOR STORAGE OF MATERIAL OR EQUIPMENT BY THE CONTRACTOR, UPON COMPLETION OF THE WORK REQUESTED FOR SUCH REMOVAL AND SUBSEQUENT RECLAMATION, THE EASEMENT SHALL BE VACATED IMMEDIATELY.

NOTE: ALL TEMPORARY PARCELS TO BE OF 18 MONTH DURATION.

| | |
|-----------------|--|
| PLAN COMPLETED: | |
| REV. DATE | |
| DESCRIPTION | |

NET RESIDUE = RECORD AREA - TOTAL PRO - NET TAKE

GRANTEE:
ALL RIGHT OF WAY ACQUIRED IN THE NAME OF
FRANKLIN COUNTY UNLESS OTHERWISE SHOWN.

SUMMARY OF ADDITIONAL RIGHT OF WAY
PARCELS 66-80

FPA-CR 29-027

13 / 49
144
180

| PARCEL NO. | OWNER | SHEET NO. | OWNERS RECORD BOOK PAGE | AUDITOR'S PARCEL | RECORD AREA | TOTAL P.R.O. | GROSS TAKE | P.R.O. IN TAKE | NET TAKE | STRUC-TURE | NET RESIDUE | | TYPE FUND | REMARKS AND PERSONALTY | AS ACQUIRED INSTRUMENT |
|---------------|--------------------------------|-------------|-------------------------|--------------------------|------------------------|--------------|------------------------|----------------|------------------------|------------|-------------|-------|-----------|--------------------------------------|------------------------|
| | | | | | | | | | | | LEFT | RIGHT | | | |
| 66-WD | ROGER A. & MARIAN R. AKERS | 45 | IN.200205280130643 | 120-000255 | 0.527 AC. | 0.069 AC. | 0.080 AC. | 0.069 AC. | 0.011 AC. | | 0.447 AC. | | | | |
| 67 | JOHN H. & MARTHA ROSS | 45 45 | IN.199003150073454 | 120-000256 | 0.527 AC. | 0.069 AC. | | | | | | | | NO R/W REQUIRED | |
| 68 | WOODROW DANIELS | 45-46 | IN.200112130290826 | 120-000257 | 0.507 AC. | 0.069 AC. | | | | | | | | NO R/W REQUIRED | |
| 69 | CHARLES R. & PATRICIA L. COON | 46 | IN.199806230155857 | 120-000258 | 0.911 AC. | 0.217 AC. | | | | | | | | NO R/W REQUIRED | |
| 70-WD | ROGER A. AKERS | 45 | IN.199708190074251 | 050-009101 | 1.00 AC. | 0.095 AC. | 0.111 AC. | 0.095 AC. | 0.016 AC. | | 0.889 AC. | | | * WOVEN WIRE AND WOOD FENCE | |
| 71 | ROGER A. & MARIAN AKERS | 45-46 45 | IN.20034150109788 | 120-000406 | 6.135 AC. | 0.301 AC. | | | | | | | | NO R/W REQUIRED | |
| 72-WD | OAKMONT PARTNERS II | 45 | IN.200005080089619 | 050-008208 | 14.400 AC. | 0.041 AC. | 0.048 AC. | 0.041 AC. | 0.007 AC. | | 14.352 AC. | | | * WOOD FENCE | |
| 73-WD | DAVIDSON PHILLIPS INC. | 38 | IN.200005180098099 | 120-001131 | 5.104 AC. | 0.227 AC. | 0.303 AC. | 0.227 AC. | 0.076 AC. | | 4.801 AC. | | | * WOVEN WIRE FENCE | |
| 75 | RALPH RHODES CUSTOM HOMES INC. | 24 | IN.200306200187356 | 120-001192 | 2.500 AC. | 0.207 AC. | | | | | | | | NO R/W REQUIRED | |
| 76 | JAMES A. & MICHELE R. GLASS | 23-24 | IN.200306160179502 | 120-001191 120-001190 | 5.001 AC. 2.500 AC. | 0.260 AC. | | | | | | | | NO R/W REQUIRED | |
| 77-WD | ROGER K. JR. & LORI R. JEWELL | 26 | IN.200305010127212 | 120-001173 | 10.900 AC. | 0.102 AC. | 0.136 AC. | 0.102 AC. | 0.034 AC. | | 10.764 AC. | | | | |
| 78-WD 78-T | EDWARD L. & AMY L. BRYANT | 26 | IN.200303280088907 | 120-001172 | 8.753 AC. | 0.102 AC. | 0.136 AC. 0.018 AC. | 0.102 AC. | 0.034 AC. 0.018 AC. | | 8.617 AC. | | | FOR GRADING | |
| 79 | JOAN C. STULTZ-STOUT ET AL 4 | 49 | IN.199711030133021 | 120-000282 | 0.470 AC. | 0.047 AC. | | | | | | | | NO R/W REQUIRED | |
| 80-WD 80-T | LAMAR A. ROOSE | 49 | IN.200208300215685 | 120-000281 | 0.470 AC. | 0.047 AC. | 0.071 AC. 0.009 AC. | 0.047 AC. | 0.024 AC. 0.009 AC. | | 0.399 AC. | | | FOR GRADING AND TO CONSTRUCT A DRIVE | |

* DENOTES RIGHT OF WAY ENCROACHMENT

PLAN COMPLETED:

| | | |
|------|------|-------------|
| REV. | DATE | DESCRIPTION |
| | | |
| | | |
| | | |

UNDER NO CIRCUMSTANCES ARE TEMPORARY EASEMENTS ACQUIRED FOR THE PURPOSE OF STRUCTURE REMOVAL TO BE USED FOR STORAGE OF MATERIAL OR EQUIPMENT BY THE CONTRACTOR UPON COMPLETION OF THE WORK REQUESTED FOR SUCH REMOVAL AND SUBSEQUENT RECLAMATION, THE EASEMENT SHALL BE VACATED IMMEDIATELY.

NOTE: ALL TEMPORARY PARCELS TO BE OF 18 MONTH DURATION.

FEDERAL PROJECT NO. E040(789)

PID NO. 14288

STATE JOB NO. 06133(0)

R/W DESIGNER
R/W CHECKER

SCIOTO AND DARBY CREEK ROAD

VIRGINIA MILITARY DISTRICT No. 1478
BROWN TOWNSHIP
FRANKLIN COUNTY, OHIO

BASIS OF EXISTING RIGHT OF WAY

EXISTING CENTERLINE OF RIGHT OF WAY IS BASED UPON THE EXISTING ACCEPTED FRANKLIN COUNTY CENTERLINE RIGHT-OF-WAY MONUMENTATION. THE EXISTING RIGHT OF WAY WIDTH WAS OBTAINED FROM THE FRANKLIN COUNTY RECORDS.

TEMPORARY FENCE

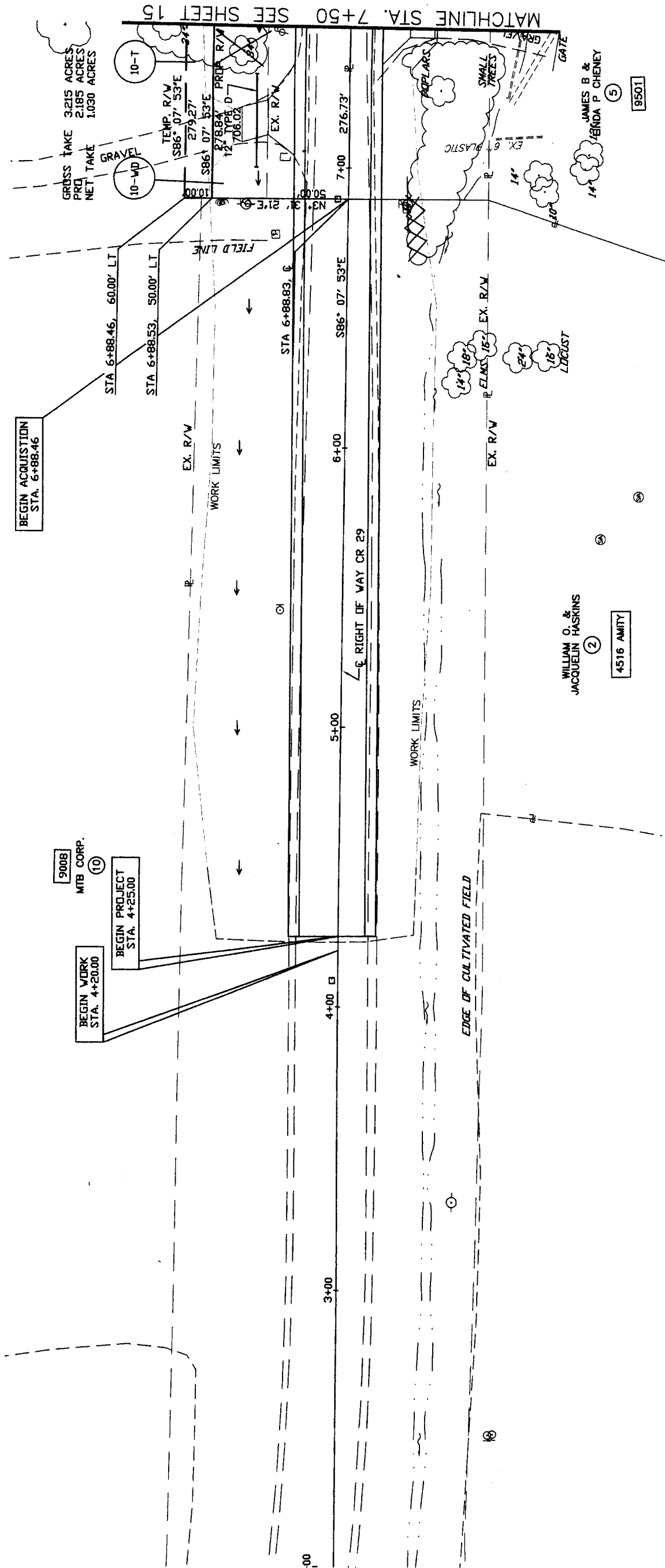
THE CONTRACTOR SHALL PROVIDE TEMPORARY FENCING TO RESTRAIN LIVESTOCK BEFORE ANY LIVESTOCK FENCE IS REMOVED. IT WILL BE THE RESPONSIBILITY OF THE CONTRACTOR TO MAINTAIN THE TEMPORARY FENCE DURING CONSTRUCTION.

BASIS FOR BEARINGS

BEARINGS WERE DERIVED FROM A GPS SURVEY PERFORMED BY THE FRANKLIN COUNTY ENGINEERS OFFICE. OCCUPYING MONUMENTS NUMBERS 6663 AND 6664 AND ARE BASED UPON THE OHIO STATE PLANE COORDINATE SYSTEM, SOUTH ZONE, NAD 83(1986 ADJUSTMENT).

PROPOSED DRIVEWAYS

ALL DRIVEWAYS ARE TO BE REPLACED IN KIND BEYOND THE APPROACH. ALL DRIVEWAYS ARE TO BE REPLACED IN THEIR PRESENT LOCATION. THE APPROACHES ARE COMPOSED OF ASPHALT CONCRETE TO THE END OF THE FLAIR ON RESIDENTIAL AND COMMERCIAL DRIVES. THEY ARE GRAVEL BEYOND THE SHOULDER ON FIELD DRIVES. THEY ARE CONCRETE BEYOND THE SHOULDER ON CONCRETE DRIVES.



P.L.D. NO. 14288
R/W DESIGNER: [Signature]
R/W CHECKER: [Signature]

RIGHT OF WAY PLAN SHEET
SCIOTO AND DARBY CREEK ROAD
STA. 2+00 TO STA. 7+50

FRA-CR29-027

14 / 49
145
180

| PLAN COMPLETED: | REV. DATE | DESCRIPTION |
|-----------------|-----------|-------------|
| | | |
| | | |
| | | |
| | | |

SCIOTO AND DARBY CREEK ROAD

VIRGINIA MILITARY DISTRICT No. 1478
BROWN TOWNSHIP
FRANKLIN COUNTY, OHIO

GRASS TAKE 2.215 ACRES
PRD 2.185 ACRES
NET TAKE 1.030 ACRES

900B
MTB
CORP
STA 9+67.73, 60.00' LT.
STA 9+67.37, 50.00' LT. (10)

10-VD

10-T

TEMP. R/W
PROP. R/W
EX. R/W

FIELD LINE

FOUNDATION

SMALL TREES

FIRE MAIN

14' & 20' POPLARS

22' & 14' POPLARS

3' WILLOW

EX. 6" PLASTIC

EX. 36" CONC.

EX. 6" PLASTIC

EX. 36" CONC.

STOP SIGN

STREET SIGN

SCENIC DARBY VIEW (ASPHAL T)

EX. R/W

EX. R/W

EX. R/W

EX. R/W

EX. R/W

EX. R/W

EX. R/W

EX. R/W

EX. R/W

EX. R/W

EX. R/W

EX. R/W

EX. R/W

EX. R/W

EX. R/W

EX. R/W

EX. R/W

EX. R/W

EX. R/W

EX. R/W

EX. R/W

EX. R/W

EX. R/W

EX. R/W

EX. R/W

EX. R/W

EX. R/W

EX. R/W

EX. R/W

EX. R/W

EX. R/W

EX. R/W

EX. R/W

EX. R/W

EX. R/W

EX. R/W

EX. R/W

EX. R/W

EX. R/W

EX. R/W

EX. R/W

EX. R/W

EX. R/W

EX. R/W

EX. R/W

EX. R/W

EX. R/W

EX. R/W

EX. R/W

EX. R/W

EX. R/W

EX. R/W

EX. R/W

EX. R/W

EX. R/W

EX. R/W

EX. R/W

EX. R/W

EX. R/W

EX. R/W

EX. R/W

EX. R/W

EX. R/W

EX. R/W

EX. R/W

EX. R/W

EX. R/W

EX. R/W

EX. R/W

EX. R/W

EX. R/W

EX. R/W

EX. R/W

EX. R/W

EX. R/W

EX. R/W

EX. R/W

EX. R/W

EX. R/W

EX. R/W

EX. R/W

EX. R/W

EX. R/W

EX. R/W

EX. R/W

EX. R/W

EX. R/W

EX. R/W

EX. R/W

EX. R/W

EX. R/W

EX. R/W

EX. R/W

EX. R/W

EX. R/W

EX. R/W

EX. R/W

EX. R/W

EX. R/W

EX. R/W

EX. R/W

EX. R/W

EX. R/W

EX. R/W

EX. R/W

EX. R/W

EX. R/W

EX. R/W

EX. R/W

EX. R/W

EX. R/W

EX. R/W

EX. R/W

EX. R/W

EX. R/W

EX. R/W

EX. R/W

EX. R/W

EX. R/W

EX. R/W

EX. R/W

EX. R/W

EX. R/W

EX. R/W

EX. R/W

EX. R/W

EX. R/W

EX. R/W

EX. R/W

EX. R/W

EX. R/W

EX. R/W

EX. R/W

EX. R/W

EX. R/W

EX. R/W

EX. R/W

EX. R/W

EX. R/W

EX. R/W

EX. R/W

EX. R/W

EX. R/W

EX. R/W

EX. R/W

EX. R/W

EX. R/W

EX. R/W

EX. R/W

EX. R/W

EX. R/W

EX. R/W

EX. R/W

EX. R/W

EX. R/W

EX. R/W

EX. R/W

EX. R/W

EX. R/W

EX. R/W

EX. R/W

EX. R/W

EX. R/W

EX. R/W

EX. R/W

EX. R/W

EX. R/W

EX. R/W

EX. R/W

EX. R/W

EX. R/W

EX. R/W

EX. R/W

EX. R/W

EX. R/W

EX. R/W

EX. R/W

EX. R/W

EX. R/W

EX. R/W

EX. R/W

EX. R/W

EX. R/W

EX. R/W

EX. R/W

EX. R/W

EX. R/W

EX. R/W

EX. R/W

EX. R/W

EX. R/W

EX. R/W

EX. R/W

EX. R/W

EX. R/W

EX. R/W

EX. R/W

EX. R/W

EX. R/W

EX. R/W

EX. R/W

EX. R/W

EX. R/W

EX. R/W

EX. R/W

EX. R/W

EX. R/W

EX. R/W

EX. R/W

EX. R/W

EX. R/W

EX. R/W

EX. R/W

EX. R/W

EX. R/W

EX. R/W

EX. R/W

EX. R/W

EX. R/W

EX. R/W

EX. R/W

EX. R/W

EX. R/W

EX. R/W

EX. R/W

EX. R/W

EX. R/W

EX. R/W

EX. R/W

EX. R/W

EX. R/W

EX. R/W

EX. R/W

EX. R/W

EX. R/W

EX. R/W

EX. R/W

EX. R/W

EX. R/W

EX. R/W

EX. R/W

EX. R/W

EX. R/W

EX. R/W

EX. R/W

EX. R/W

EX. R/W

EX. R/W

EX. R/W

EX. R/W

EX. R/W

EX. R/W

EX. R/W

EX. R/W

EX. R/W

EX. R/W

EX. R/W

EX. R/W

EX. R/W

SCIOTO AND DARBY CREEK ROAD

VIRGINIA MILITARY DISTRICT No. 1478
BROWN TOWNSHIP
FRANKLIN COUNTY, OHIO



P.L.D. NO. 14288

R/W DESIGNER
R/W CHECKER

RIGHT OF WAY PLAN SHEET
STA. 13+00 TO STA. 18+50

FRA-CR29-027

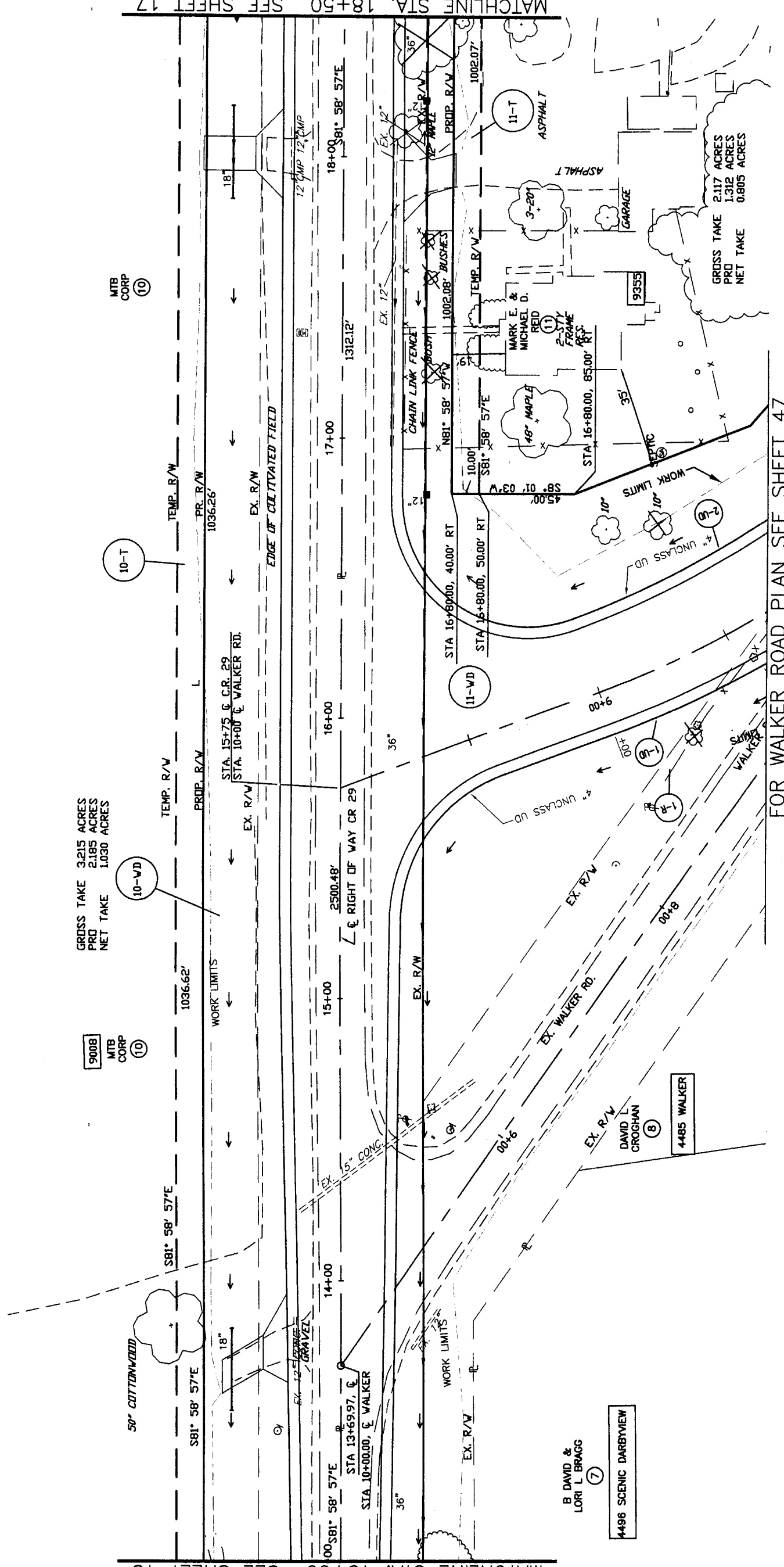
16 / 49
147
180

MATCHLINE STA. 13+00 SEE SHEET 15

MATCHLINE STA. 18+50 SEE SHEET 17

GROSS TAKE 3.215 ACRES
PRO 2.185 ACRES
NET TAKE 1.030 ACRES

GROSS TAKE 2.117 ACRES
PRO 1.312 ACRES
NET TAKE 0.805 ACRES



FOR WALKER ROAD PLAN SEE SHEET 47

| PLAN COMPLETED: | REV. | DATE | DESCRIPTION |
|-----------------|------|------|-------------|
| | | | |
| | | | |
| | | | |

SCIOTO AND DARBY CREEK ROAD

VIRGINIA MILITARY DISTRICT No. 1478
 BROWN TOWNSHIP
 FRANKLIN COUNTY, OHIO

GRASS TAKE 3.215 ACRES
 PRD 2.185 ACRES
 NET TAKE 1.030 ACRES

STA 20+00.00, 60.00' LT
 S8° 01' 03" V - 10.00'
 STA 20+00.00, 50.00' LT
 STA 20+00.00, 40.00' LT

9008
 MTB
 CORP
 (10)

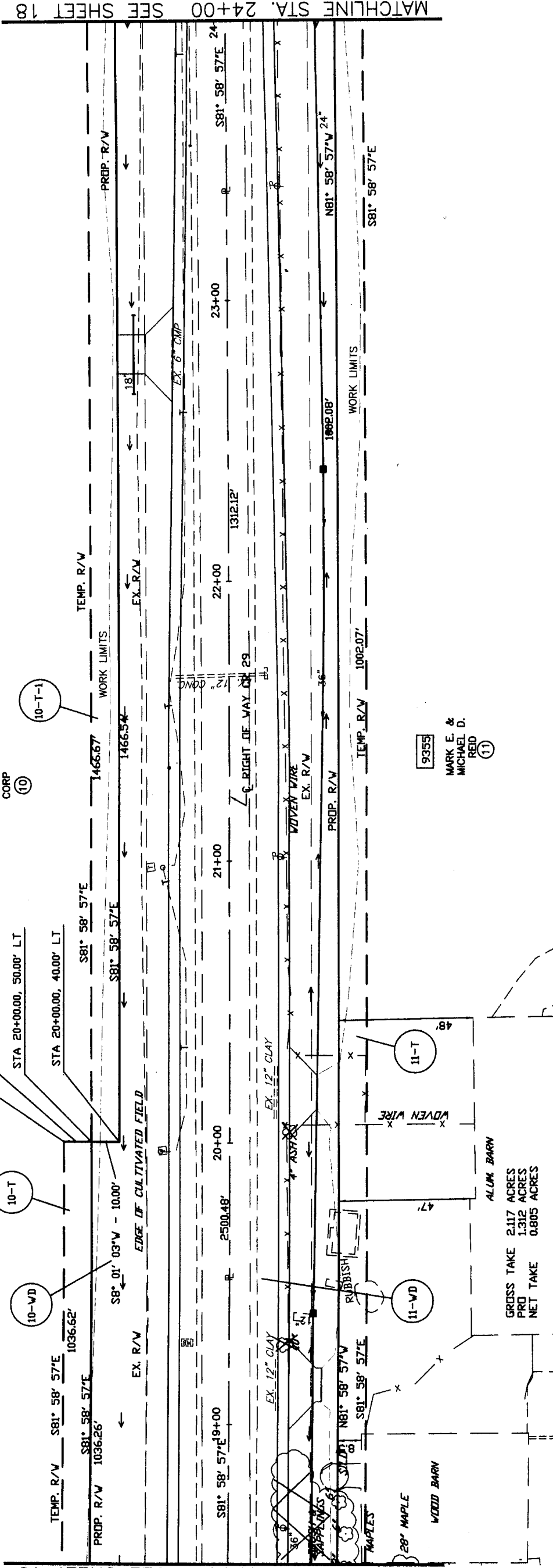
10-T-1

10-T

10-VD

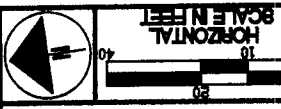
MATCHLINE STA. 18+50 SEE SHEET 16

MATCHLINE STA. 24+00 SEE SHEET 18



GRASS TAKE 2.117 ACRES
 PRD 1.312 ACRES
 NET TAKE 0.805 ACRES

9355
 MARK E. &
 MICHAEL D.
 REID
 (11)



P.L.D. NO. 14288

R/W DESIGNER
 R/W CHECKER
 P.C.B.


RIGHT OF WAY PLAN SHEET
 SCIOTO AND DARBY CREEK ROAD
 STA. 18+50 TO STA. 24+00

FRA-CR29-027

| PLAN COMPLETED | REV. | DATE | DESCRIPTION |
|----------------|------|------|-------------|
| | 17 | 49 | |
| | 148 | | |
| | 180 | | |

SCIOTO AND DARBY CREEK ROAD

VIRGINIA MILITARY DISTRICT No. 1478
BROWN TOWNSHIP
FRANKLIN COUNTY, OHIO



P.L.D. NO. 14288

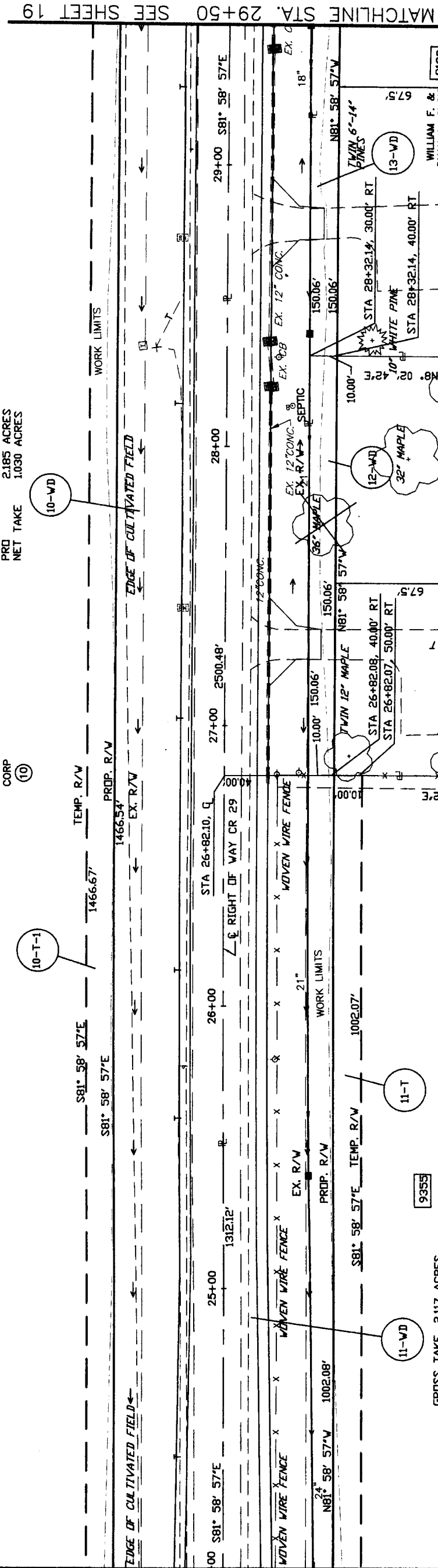
R/W DESIGNER
R/W CHECKER

RIGHT OF WAY PLAN SHEET
SCIOTO AND DARBY CREEK ROAD
STA. 24+00 TO STA. 29+50

FRA-CR29-027

18 / 49
149
180

MATCHLINE STA. 24+00 SEE SHEET 17



GROSS TAKE 3.215 ACRES
PROJ 2.185 ACRES
NET TAKE 1.030 ACRES

9008
MTB
CORP
(10)

9355
MARK E. &
MICHAEL D.
REID
(11)

GROSS TAKE 2.117 ACRES
PROJ 1.312 ACRES
NET TAKE 0.805 ACRES

9191
GROSS TAKE 0.034 ACRES
PROJ 0.000 ACRES
NET TAKE 0.034 ACRES

GROSS TAKE 0.034 ACRES
PROJ 0.000 ACRES
NET TAKE 0.034 ACRES

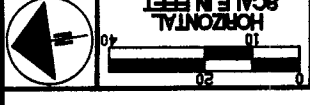
9183
GROSS TAKE 0.034 ACRES
PROJ 0.000 ACRES
NET TAKE 0.034 ACRES

| PLAN COMPLETED | REV. | DATE | DESCRIPTION |
|----------------|------|------|-------------|
| | | | |
| | | | |
| | | | |
| | | | |

MATCHLINE STA. 29+50 SEE SHEET 19

SCIOTO AND DARBY CREEK ROAD

VIRGINIA MILITARY DISTRICT No. 1478
BROWN TOWNSHIP
FRANKLIN COUNTY, OHIO



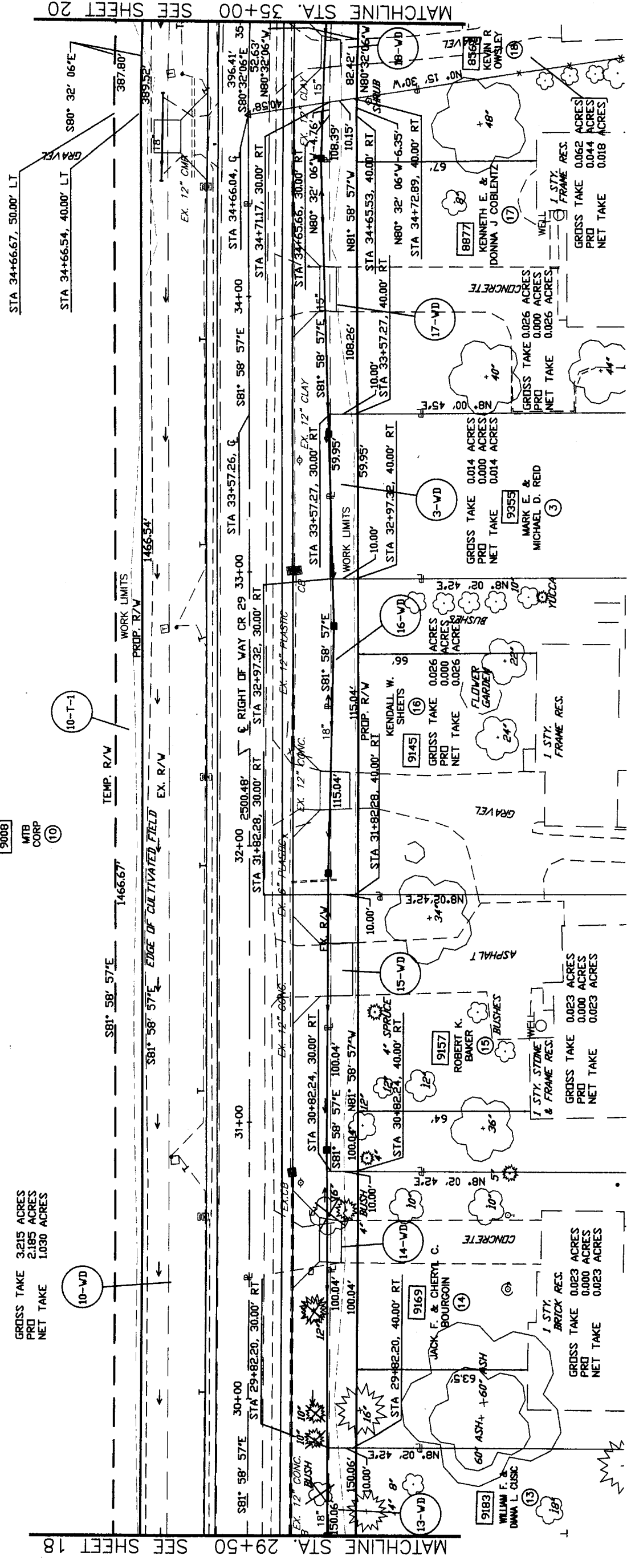
P.L.D. NO. 14288

R/W DESIGNER
R/W CHECKER

RIGHT OF WAY PLAN SHEET
SCIOTO AND DARBY CREEK ROAD
STA. 29+50 TO STA. 35+00

FRA-CR29-027

19 / 49
150
180



MATCHLINE STA. 29+50 SEE SHEET 18

MATCHLINE STA. 35+00 SEE SHEET 20

9008
MTB
CORP
10

GROSS TAKE 3.215 ACRES
PRO 2.185 ACRES
NET TAKE 1.030 ACRES

10-V-D

10-T-1

9355

9145

9157

9169

9183

9177

9156

9188

9189

13-V-D
14-V-D
15-V-D
16-V-D
17-V-D
18-V-D

3-V-D

48'
40'
44'

48'
48'

48'
48'

9183
WILLIAM F.
DANA L. CLISC

9169
JACK F. & CHERYL C.
BOURGOIN

9157
ROBERT K.
BAKER

9145
KENDALL W.
SHEETS

9355
MARK E. &
MICHAEL D. REID

9177
KENNETH E. &
DONNA J. COBLENTZ

9188
KEVIN R.
OWSLEY

GROSS TAKE 0.023 ACRES
PRO 0.000 ACRES
NET TAKE 0.023 ACRES

GROSS TAKE 0.026 ACRES
PRO 0.000 ACRES
NET TAKE 0.026 ACRES

GROSS TAKE 0.014 ACRES
PRO 0.000 ACRES
NET TAKE 0.014 ACRES

GROSS TAKE 0.026 ACRES
PRO 0.000 ACRES
NET TAKE 0.026 ACRES

GROSS TAKE 0.062 ACRES
PRO 0.044 ACRES
NET TAKE 0.018 ACRES

GROSS TAKE 0.062 ACRES
PRO 0.044 ACRES
NET TAKE 0.018 ACRES

PLAN COMPLETED:

| REV. | DATE | DESCRIPTION |
|------|------|-------------|
| | | |
| | | |
| | | |
| | | |

SCIOTO AND DARBY CREEK ROAD

VIRGINIA MILITARY DISTRICT No. 1478
BROWN TOWNSHIP
FRANKLIN COUNTY, OHIO



P.L.D. NO. 14288

R/W DESIGNER
R/W CHECKER

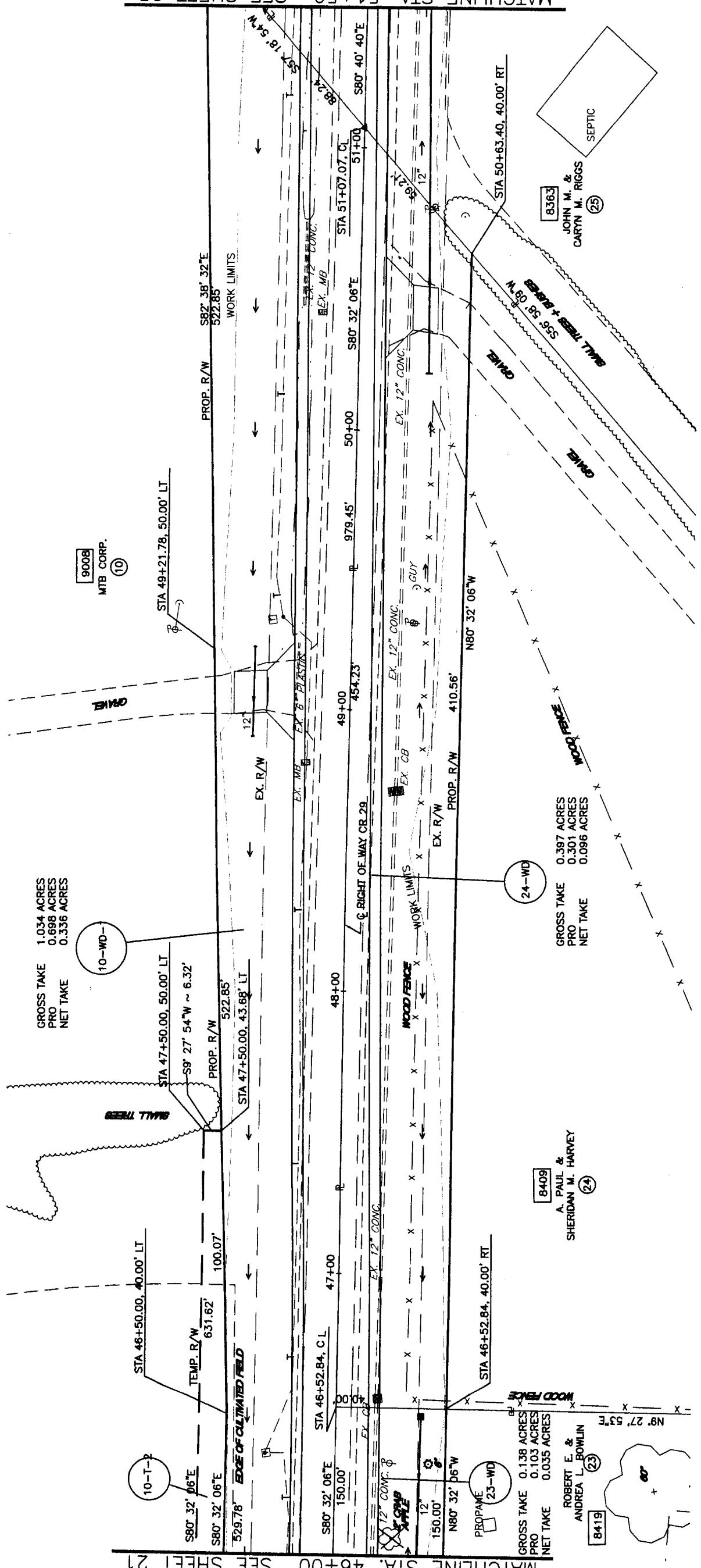
RIGHT OF WAY PLAN SHEET
SCIOTO AND DARBY CREEK ROAD
STA. 46+00 TO STA. 51+50

FRA-CR29-027

22 / 49
153
180

MATCHLINE STA. 46+00 SEE SHEET 21

MATCHLINE STA. 51+50 SEE SHEET 23



GROSS TAKE 1.034 ACRES
PRO 0.688 ACRES
NET TAKE 0.336 ACRES

GROSS TAKE 0.387 ACRES
PRO 0.301 ACRES
NET TAKE 0.086 ACRES

GROSS TAKE 0.138 ACRES
PRO 0.103 ACRES
NET TAKE 0.035 ACRES

10-WD-1

24-WD

10-T-2

23-WD

8363
JOHN M. &
CARYN M. RIGGS
(25)

8409
A. PAUL &
SHERIDAN M. HARVEY
(24)

8419
ROBERT E. &
ANDREA L. BOWLIN
(23)

PLAN COMPLETED:

| REV. | DATE | DESCRIPTION |
|------|------|-------------|
| | | |
| | | |
| | | |

SCIOTO AND DARBY CREEK ROAD

VIRGINIA MILITARY DISTRICT No. 1478
BROWN TOWNSHIP
FRANKLIN COUNTY, OHIO

P.L.D. NO. 14288

R/W DESIGNER
R/W CHECKER
P.C.B.

RIGHT OF WAY PLAN SHEET
STA. 51+50 TO STA. 57+00

FRA-CR29-027

23 / 49

154
180



MATCHLINE STA. 51+50 SEE SHEET 22

MATCHLINE STA. 57+00 SEE SHEET 24

9008
MTB CORP. (10)
GROSS TAKE 1.034 ACRES
PRO 0.698 ACRES
NET TAKE 0.336 ACRES
10-WD-1
STA 51+72.64, 59.06' LT
N57.18' S47.4'E
N82.38' 32"E
27.37'
522.83'
88.23'

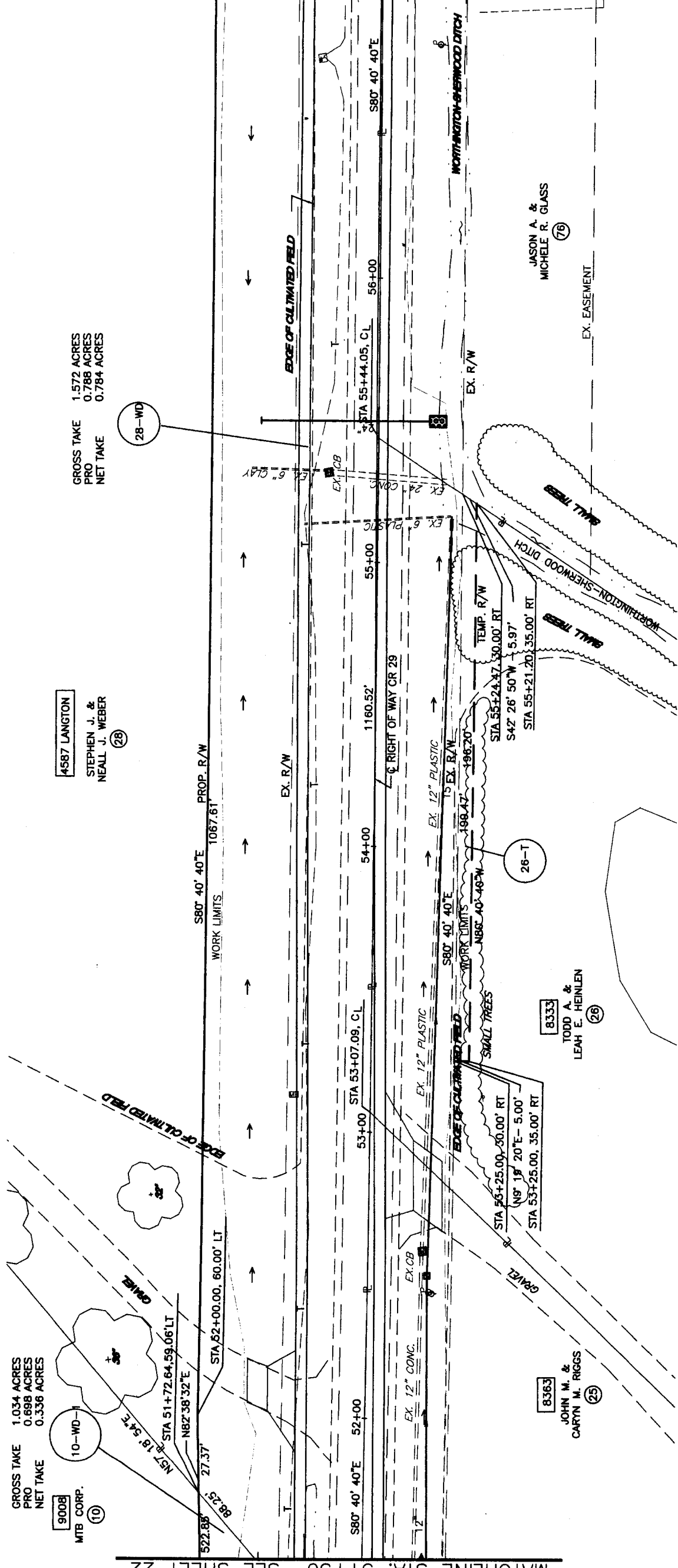
4587 LANGTON
STEPHEN J. &
NEALL J. WEBER (28)

28-WD
GROSS TAKE 1.572 ACRES
PRO 0.788 ACRES
NET TAKE 0.784 ACRES

8363
JOHN M. &
CARYN M. RIGGS (25)

8333
TODD A. &
LEAH E. HEINLEN (26)

76
JASON A. &
MICHELE R. GLASS (76)



PLAN COMPLETED:

| REV. | DATE | DESCRIPTION |
|------|------|-------------|
| | | |
| | | |
| | | |
| | | |

SCIOTO AND DARBY CREEK ROAD

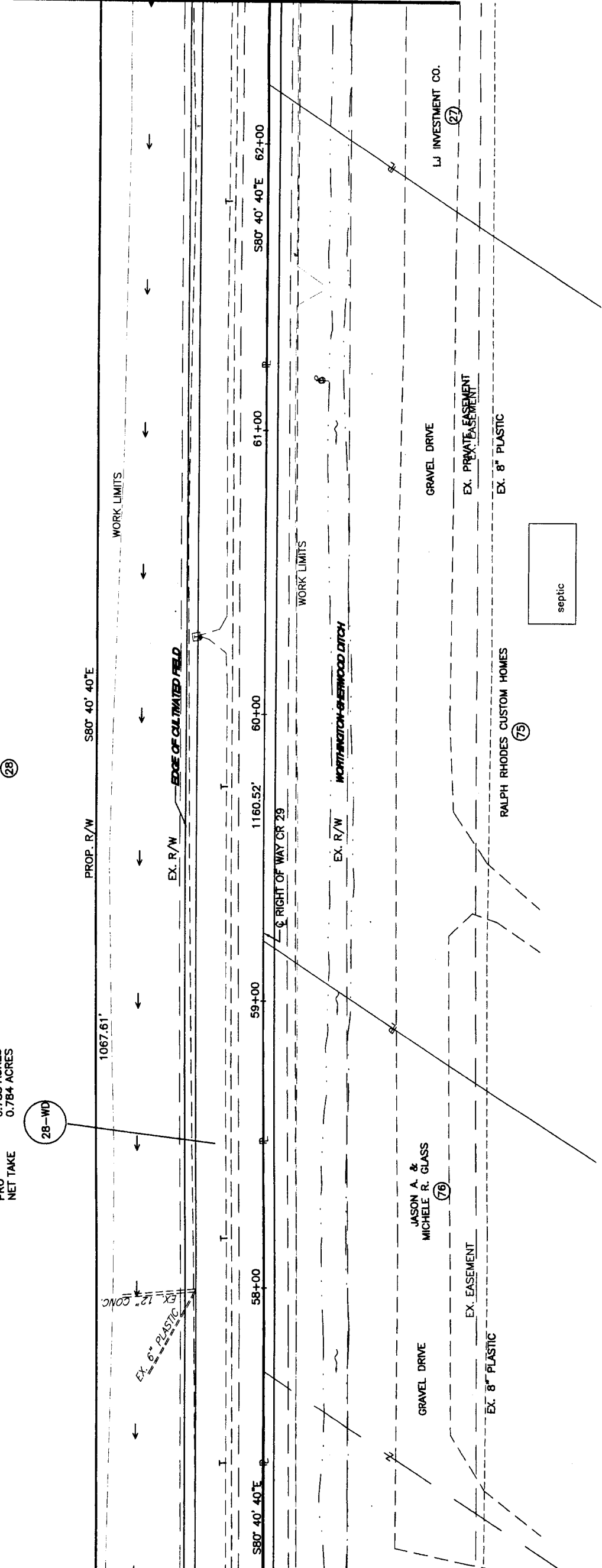
VIRGINIA MILITARY DISTRICT No. 1478
BROWN TOWNSHIP
FRANKLIN COUNTY, OHIO

GROSS TAKE 1.572 ACRES
PRO 0.788 ACRES
NET TAKE 0.784 ACRES

4587 LANGTON
STEPHEN J. &
NEALL J. WEBER (28)

MATCHLINE STA. 57+00 SEE SHEET 23

MATCHLINE STA. 62+50 SEE SHEET 25



| PLAN COMPLETED: | REV. | DATE | DESCRIPTION |
|-----------------|------|------|-------------|
| | | | |
| | | | |
| | | | |

24 / 49
155
180

FRA-CR29-027

RIGHT OF WAY PLAN SHEET
SCIOTO AND DARBY CREEK ROAD
STA. 57+00 TO STA. 62+50

R/W DESIGNER
R/W CHECKER

P.L.D. NO.
14288



SCIOTO AND DARBY CREEK ROAD

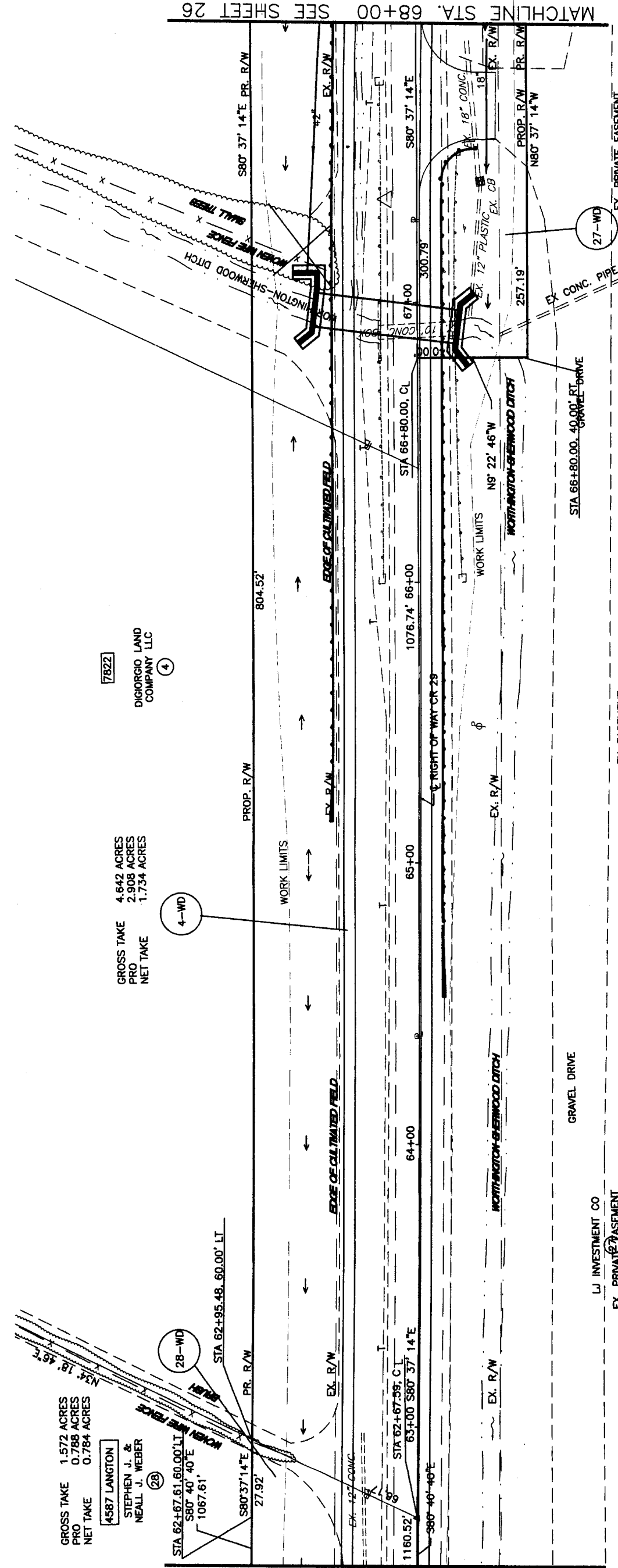
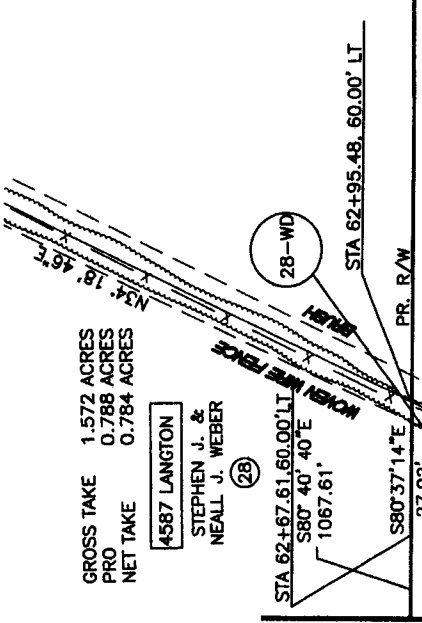
VIRGINIA MILITARY DISTRICT No. 1478
BROWN TOWNSHIP
FRANKLIN COUNTY, OHIO

GROSS TAKE 1.572 ACRES
PRO 0.788 ACRES
NET TAKE 0.784 ACRES

4587 LANGTON
STEPHEN J. &
NEALL J. WEBER

GROSS TAKE 4.642 ACRES
PRO 2.908 ACRES
NET TAKE 1.734 ACRES

7822
DIGIORGIO LAND
COMPANY LLC

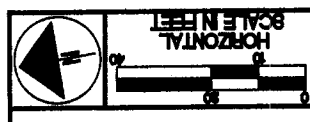


GROSS TAKE 0.256 ACRES
PRO 0.196 ACRES
NET TAKE 0.060 ACRES

LJ INVESTMENT CO
EX. PRIVATE EASEMENT
EX. 8\"/>

MATCHLINE STA. 62+50 SEE SHEET 24

MATCHLINE STA. 68+00 SEE SHEET 26



P.L.D. NO. 14288

R/W DESIGNER
R/W CHECKER

RIGHT OF WAY PLAN SHEET
SCIOTO AND DARBY CREEK ROAD
STA. 62+50 TO STA. 68+00

FPA-CR29-027

25 / 49
156
180

| PLAN COMPLETED: | REV. | DATE | DESCRIPTION |
|-----------------|------|------|-------------|
| | | | |
| | | | |
| | | | |

SCIOTO AND DARBY CREEK ROAD

VIRGINIA MILITARY DISTRICT No. 1478 + 14443
 BROWN TOWNSHIP
 FRANKLIN COUNTY, OHIO

P.L.D. NO.
14288

R/W DESIGNER
R/W CHECKER

RIGHT OF WAY PLAN SHEET
 SCIOTO AND DARBY CREEK ROAD
 STA. 68+00 TO STA. 73+50

FRA-CR29-027

26 / 49
 157
 180

MATCHLINE STA. 68+00 SEE SHEET 25

MATCHLINE STA. 73+50 SEE SHEET 27

GROSS TAKE 4.642 ACRES
 PRO 2.908 ACRES
 NET TAKE 1.734 ACRES

7622
 DIGIORGIO LAND
 COMPANY LLC

GROSS TAKE 0.256 ACRES
 PRO 0.196 ACRES
 NET TAKE 0.060 ACRES

LJ INVESTMENT CO

GROSS TAKE 0.136 ACRES
 PRO 0.102 ACRES
 NET TAKE 0.034 ACRES

ROGER K. JR. &
 LORRI R. JEWELL

GROSS TAKE 0.136 ACRES
 PRO 0.102 ACRES
 NET TAKE 0.034 ACRES

GROSS TAKE 0.136 ACRES
 PRO 0.102 ACRES
 NET TAKE 0.034 ACRES

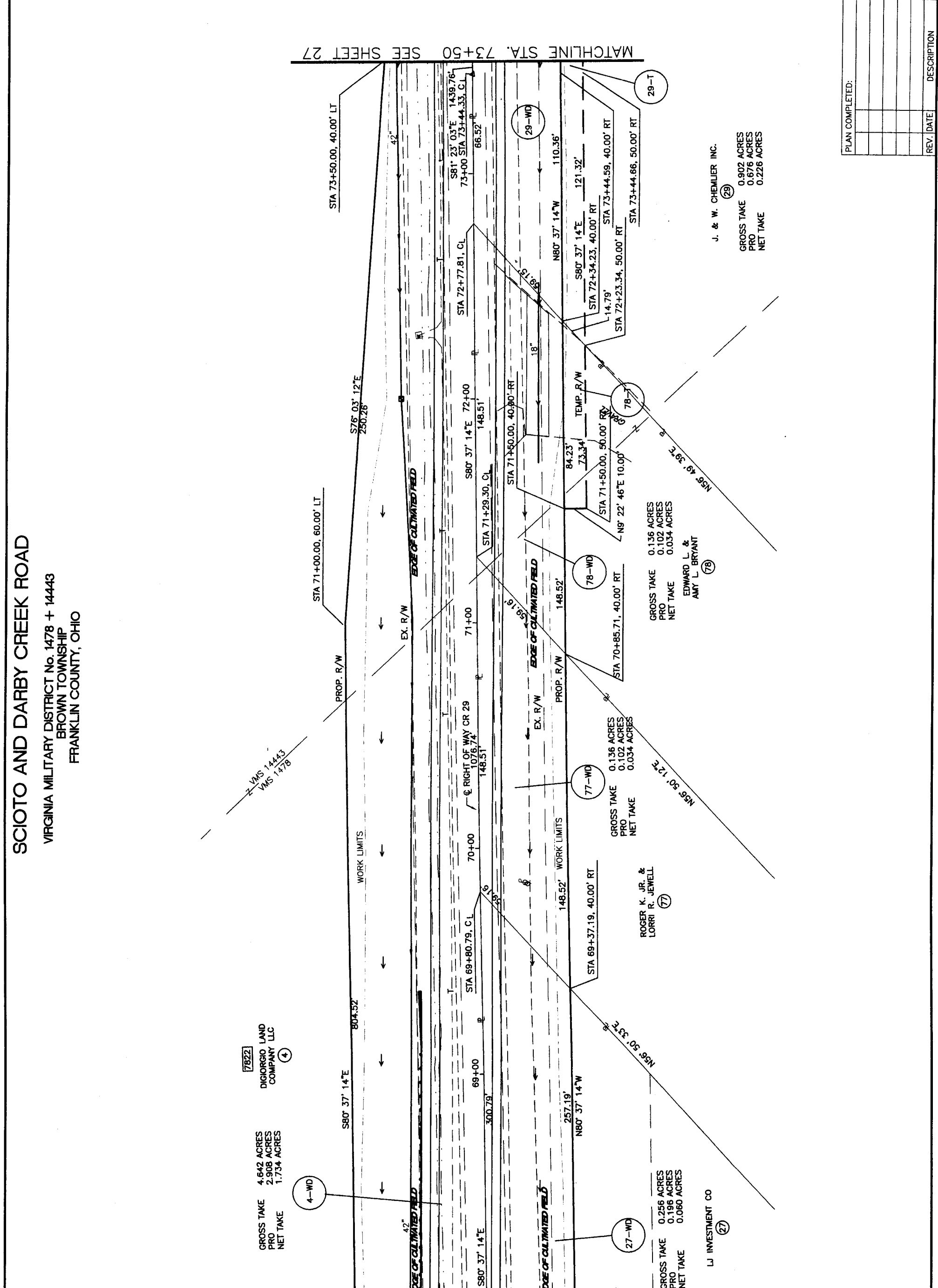
EDWARD L. &
 AMY L. BRYANT

GROSS TAKE 0.902 ACRES
 PRO 0.876 ACRES
 NET TAKE 0.226 ACRES

J. & W. CHEMLIER INC.

PLAN COMPLETED:

| REV. | DATE | DESCRIPTION |
|------|------|-------------|
| | | |
| | | |
| | | |



SCIOTO AND DARBY CREEK ROAD

VIRGINIA MILITARY DISTRICT No. 14443 + 5985
 BROWN TOWNSHIP
 FRANKLIN COUNTY, OHIO



P.L.D. NO. 14288

R/W DESIGNER
 R/W CHECKER

RIGHT OF WAY PLAN SHEET
 SCIOTO AND DARBY CREEK ROAD
 STA. 79+00 TO STA. 84+50

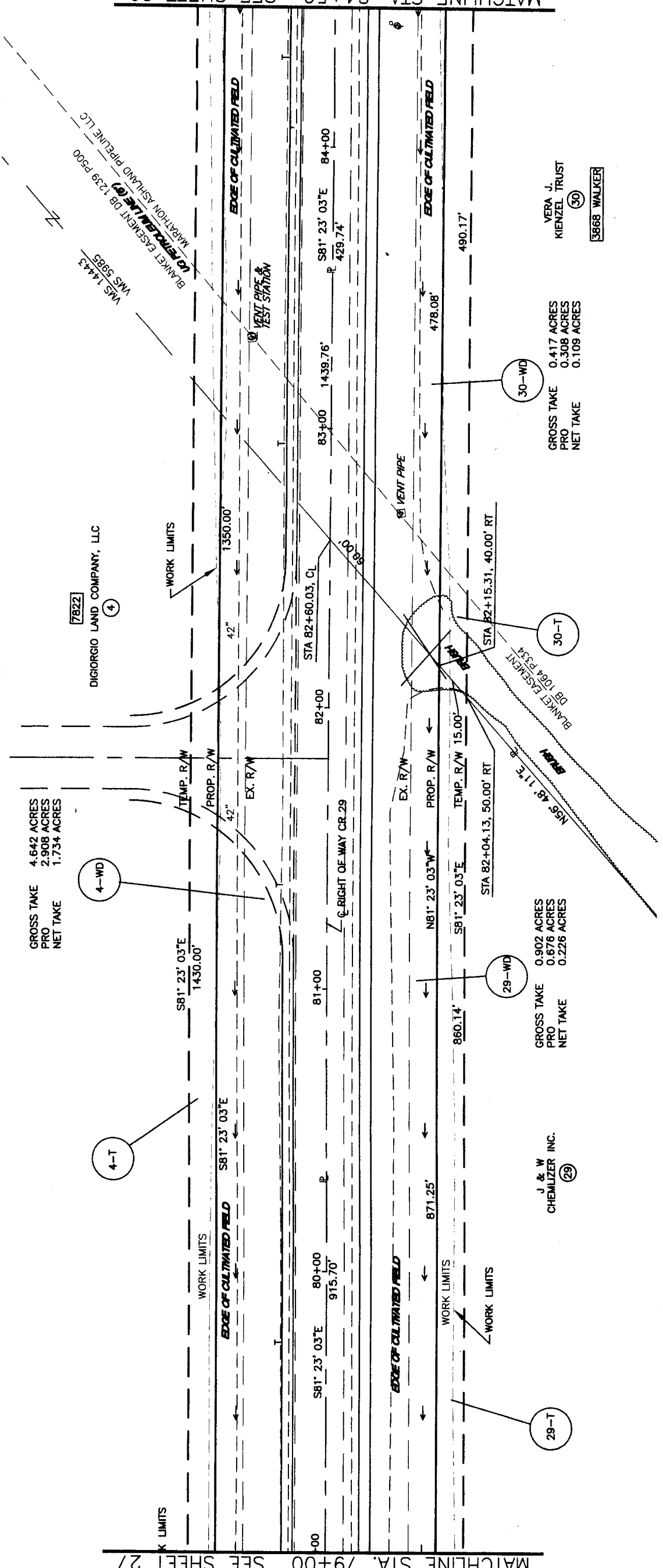
FRA-CR29-027

28 / 49
 159
 180

| PLAN COMPLETED: | REV. | DATE | DESCRIPTION |
|-----------------|------|------|-------------|
| | | | |
| | | | |
| | | | |

MATCHLINE STA. 79+00 SEE SHEET 27

MATCHLINE STA. 84+50 SEE SHEET 29



GROSS TAKE 4.642 ACRES
 PRO 2.908 ACRES
 NET TAKE 1.734 ACRES



GROSS TAKE 0.902 ACRES
 PRO 0.676 ACRES
 NET TAKE 0.226 ACRES



J & W CHEMILIZER INC. (29)



GROSS TAKE 0.417 ACRES
 PRO 0.308 ACRES
 NET TAKE 0.109 ACRES



VERA J. KIENZEL TRUST (30)



5868 WALKER

PLAN COMPLETED:

| REV. | DATE | DESCRIPTION |
|------|------|-------------|
| | | |
| | | |
| | | |

SCIOTO AND DARBY CREEK ROAD

VIRGINIA MILITARY DISTRICT No. 5985
BROWN TOWNSHIP
FRANKLIN COUNTY, OHIO

7822

DIGIORGIO LAND
COMPANY LLC
④

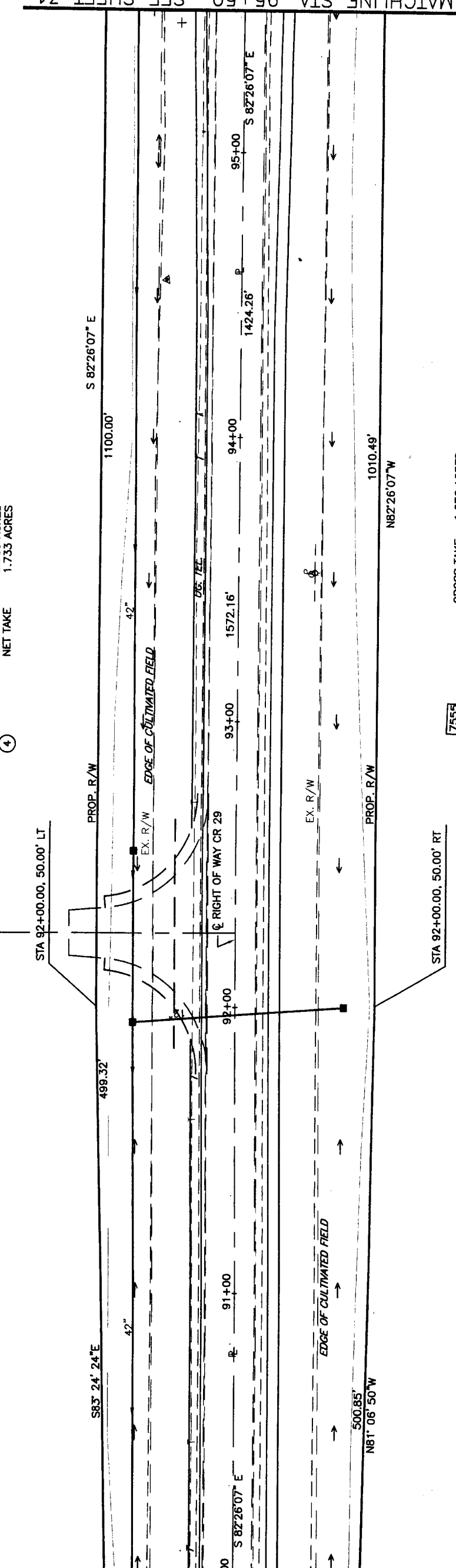
GROSS TAKE 4.642 ACRES
PRO 2.909 ACRES
NET TAKE 1.733 ACRES

7555
HUNTINGTON NATIONAL
BANK TR
③

GROSS TAKE 1.676 ACRES
PRO 1.046 ACRES
NET TAKE 0.630 ACRES

MATCHLINE STA. 90+00 SEE SHEET 29

MATCHLINE STA. 95+50 SEE SHEET 31



RIGHT OF WAY PLAN SHEET
SCIOTO AND DARBY CREEK ROAD
STA. 90+00 TO STA. 95+50

P.L.D. NO. 14288

R/W DESIGNER
R/W CHECKER

FRA-CR29-0-27

30 / 49
161
180

PLAN COMPLETED:

| REV. | DATE | DESCRIPTION |
|------|------|-------------|
| | | |
| | | |
| | | |
| | | |



SCIOTO AND DARBY CREEK ROAD

VIRGINIA MILITARY DISTRICT No. 5985
BROWN TOWNSHIP
FRANKLIN COUNTY, OHIO

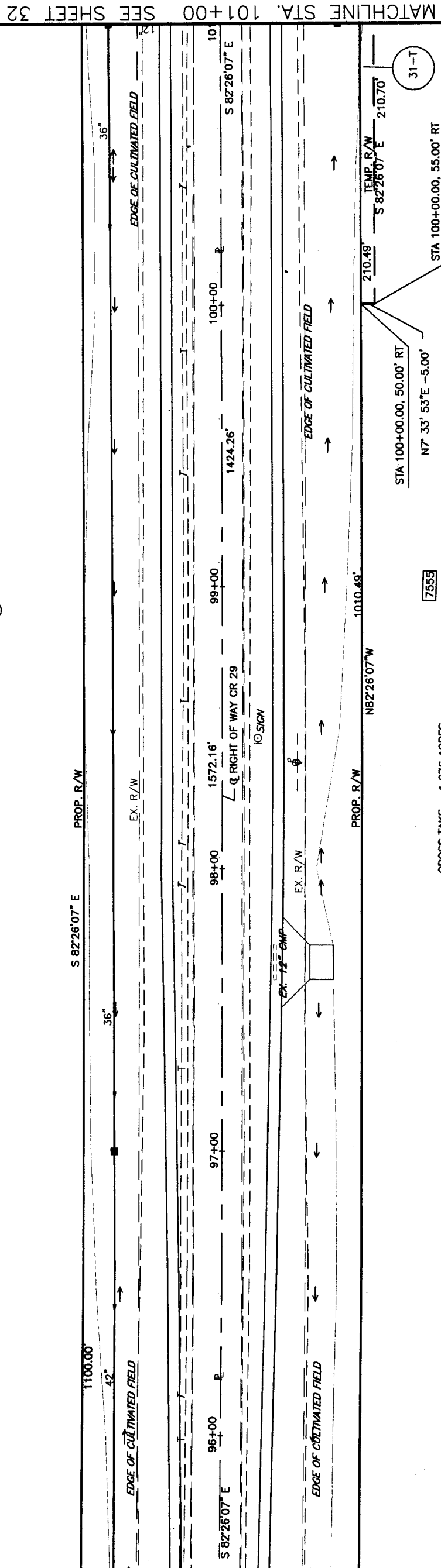
GROSS TAKE 4.642 ACRES
PRO 2.909 ACRES
NET TAKE 1.733 ACRES

7822
DIGIORGIO LAND
COMPANY LLC
4


GROSS TAKE 1.676 ACRES
PRO 1.046 ACRES
NET TAKE 0.630 ACRES

7555
HUNTINGTON NATIONAL
BANK TR
51

MATCHLINE STA. 95+50 SEE SHEET 30



MATCHLINE STA. 101+00 SEE SHEET 32



R/W DESIGNER
R/W CHECKER
P.D. NO. 14288

RIGHT OF WAY PLAN SHEET
SCIOTO AND DARBY CREEK ROAD
STA. 95+50 TO STA. 101+00

FRA-CR29-027

| PLAN COMPLETED: | REV. | DATE | DESCRIPTION |
|-----------------|------|------|-------------|
| | | | |
| | | | |
| | | | |
| | | | |

31 / 49
162
180

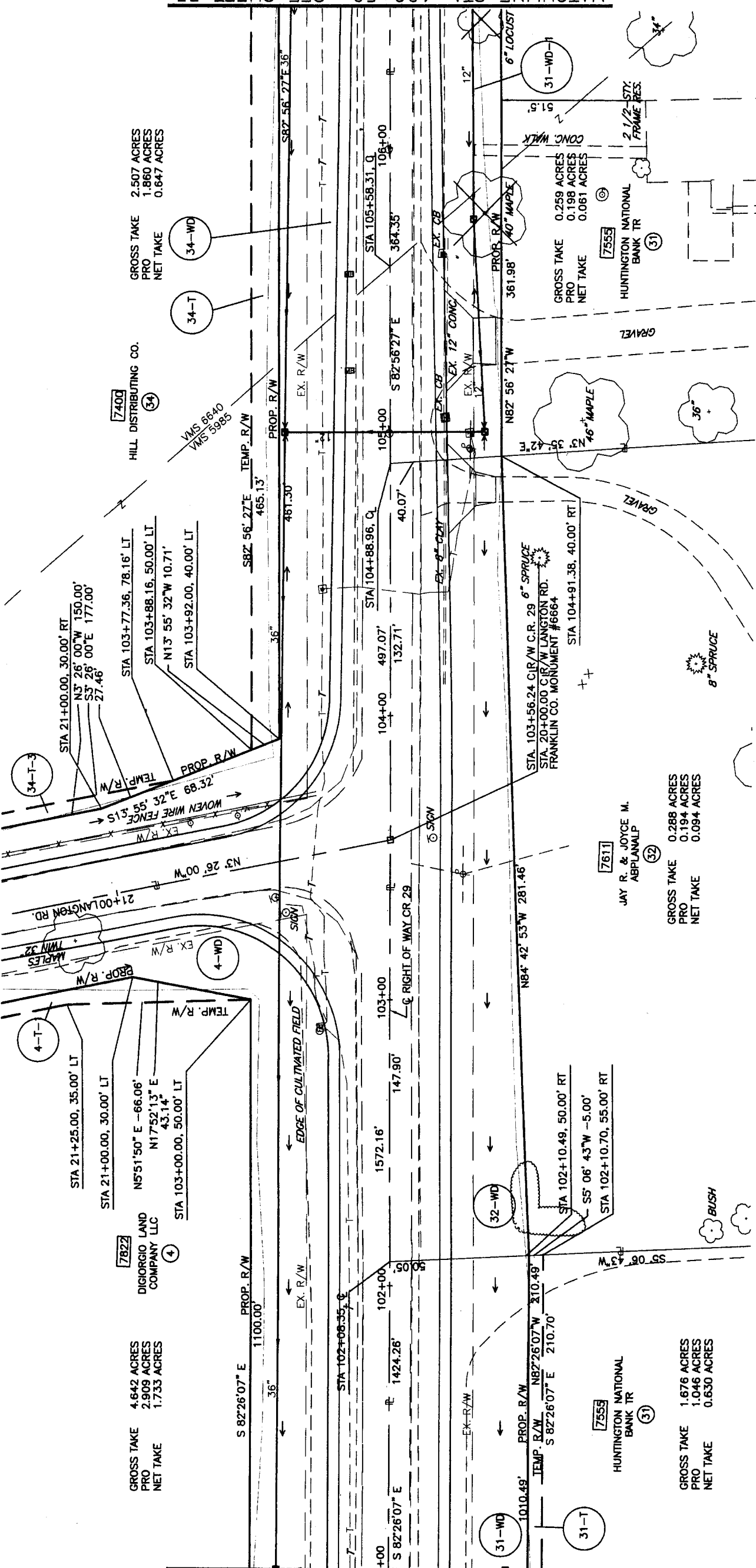
SCIOTO AND DARBY CREEK ROAD

VIRGINIA MILITARY DISTRICT No. 5985 + 6640
BROWN TOWNSHIP
FRANKLIN COUNTY, OHIO

FOR LANGTON RD. SEE SHEET 48

MATCHLINE STA. 101+00 SEE SHEET 31

MATCHLINE STA. 106+50 SEE SHEET 33



GROSS TAKE 2.507 ACRES
PRO 1.860 ACRES
NET TAKE 0.647 ACRES

GROSS TAKE 4.642 ACRES
PRO 2.909 ACRES
NET TAKE 1.733 ACRES

GROSS TAKE 0.288 ACRES
PRO 0.194 ACRES
NET TAKE 0.094 ACRES

GROSS TAKE 1.676 ACRES
PRO 1.046 ACRES
NET TAKE 0.630 ACRES

GROSS TAKE 0.259 ACRES
PRO 0.198 ACRES
NET TAKE 0.061 ACRES



P.L.D. NO. 14288

R/W DESIGNER
R/W CHECKER

RIGHT OF WAY PLAN SHEET
SCIOTO AND DARBY CREEK ROAD
STA. 101+00 TO STA. 106+50

FRA-CR29-027

32 / 49
163
180

| PLAN COMPLETED: | REV. | DATE | DESCRIPTION |
|-----------------|------|------|-------------|
| | | | |
| | | | |
| | | | |

SCIOTO AND DARBY CREEK ROAD

VIRGINIA MILITARY DISTRICT No. 6640
BROWN TOWNSHIP
FRANKLIN COUNTY, OHIO

P.L.D. NO. 14288

R/W DESIGNER
R/W CHECKER

RIGHT OF WAY PLAN SHEET
SCIOTO AND DARBY CREEK ROAD
STA. 106+50 TO STA. 112+00

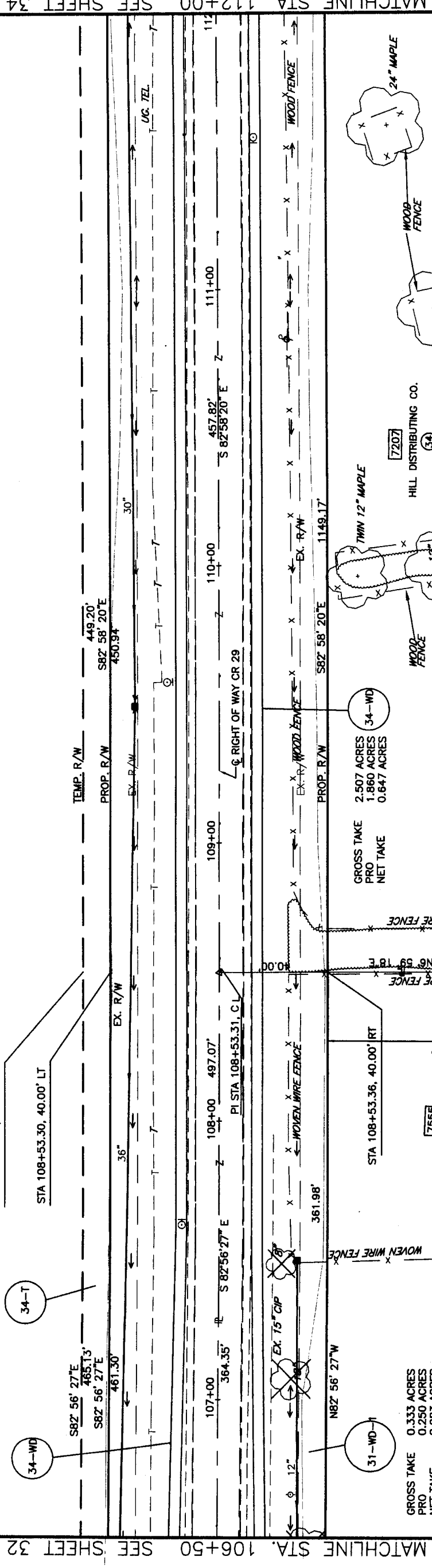
FRA-CR29-027

33 / 49

164
180



MATCHLINE STA. 106+50 SEE SHEET 32



MATCHLINE STA. 112+00 SEE SHEET 34

PLAN COMPLETED:

| REV. | DATE | DESCRIPTION |
|------|------|-------------|
| | | |
| | | |
| | | |
| | | |
| | | |

SCIOTO AND DARBY CREEK ROAD

VIRGINIA MILITARY DISTRICT No. 6640
BROWN TOWNSHIP
FRANKLIN COUNTY, OHIO

R/W DESIGNER
R/W CHECKER
P.D. NO. 14288

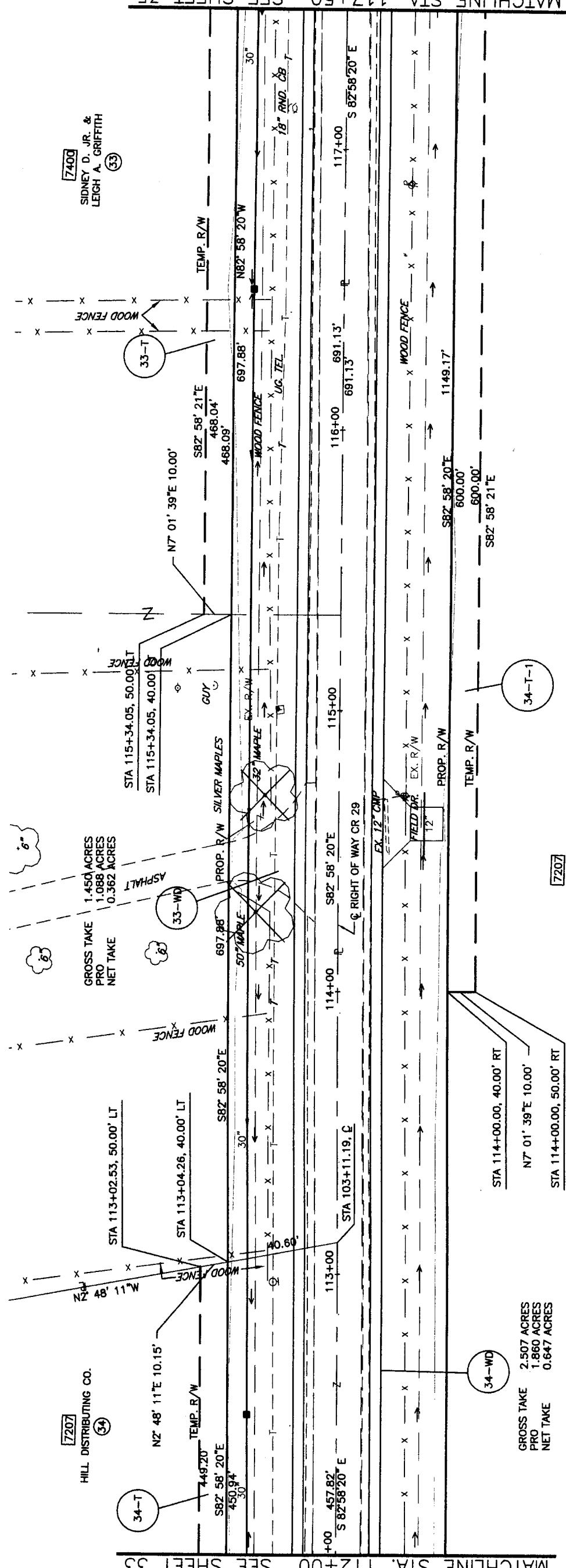
RIGHT OF WAY PLAN SHEET
STA. 112+00 TO STA. 117+50

FRA-CR29-027

34 / 49
165
180

MATCHLINE STA. 112+00 SEE SHEET 33

MATCHLINE STA. 117+50 SEE SHEET 35



7207
HILL DISTRIBUTING CO.
34

GROSS TAKE 2.507 ACRES
PRO 1.860 ACRES
NET TAKE 0.647 ACRES

7207
HILL DISTRIBUTING CO.
34

7400
SIDNEY D. JR. &
LEIGH A. GRIFFITH
33

PLAN COMPLETED:

| REV. | DATE | DESCRIPTION |
|------|------|-------------|
| | | |
| | | |
| | | |



SCIOTO AND DARBY CREEK ROAD

VIRGINIA MILITARY DISTRICT No. 6640
BROWN TOWNSHIP
FRANKLIN COUNTY, OHIO



P.L.D. NO. 14288

R/W DESIGNER
R/W CHECKER

RIGHT OF WAY PLAN SHEET
SCIOTO AND DARBY CREEK ROAD
STA. 117+50 TO STA. 123+00

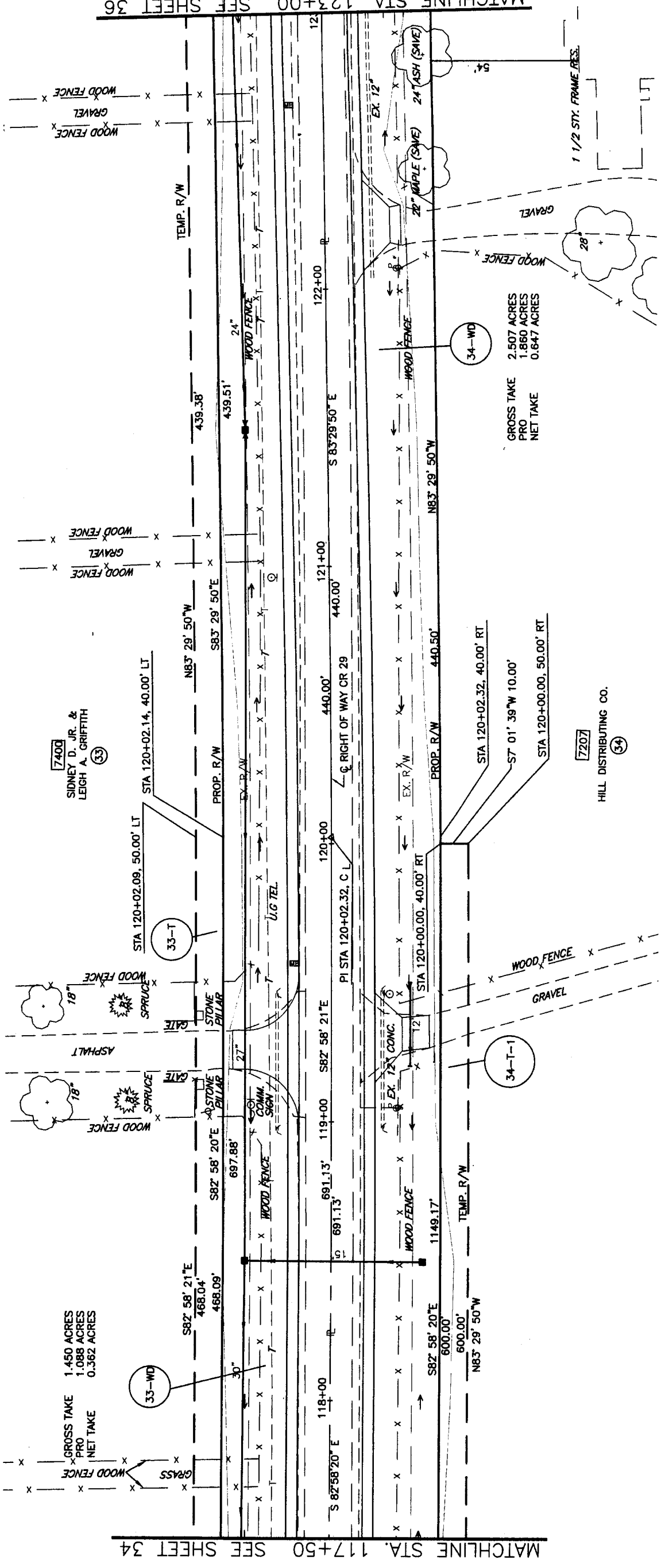
FRA-CR29-027

35 / 49

166
180

MATCHLINE STA. 117+50 SEE SHEET 34

MATCHLINE STA. 123+00 SEE SHEET 36



GROSS TAKE 1.450 ACRES
PRO TAKE 1.088 ACRES
NET TAKE 0.362 ACRES

GROSS TAKE 2.507 ACRES
PRO TAKE 1.860 ACRES
NET TAKE 0.647 ACRES

HILL DISTRIBUTING CO.
7207
34

PLAN COMPLETED:

| REV. | DATE | DESCRIPTION |
|------|------|-------------|
| | | |
| | | |
| | | |
| | | |

SCIOTO AND DARBY CREEK ROAD

VIRGINIA MILITARY DISTRICT No. 6640
BROWN TOWNSHIP
FRANKLIN COUNTY, OHIO



P.L.D. NO. 14288

R/W DESIGNER
R/W CHECKER

RIGHT OF WAY PLAN SHEET
SCIOTO AND DARBY CREEK ROAD
STA. 134+00 TO STA. 139+50

FPA-CR29-027

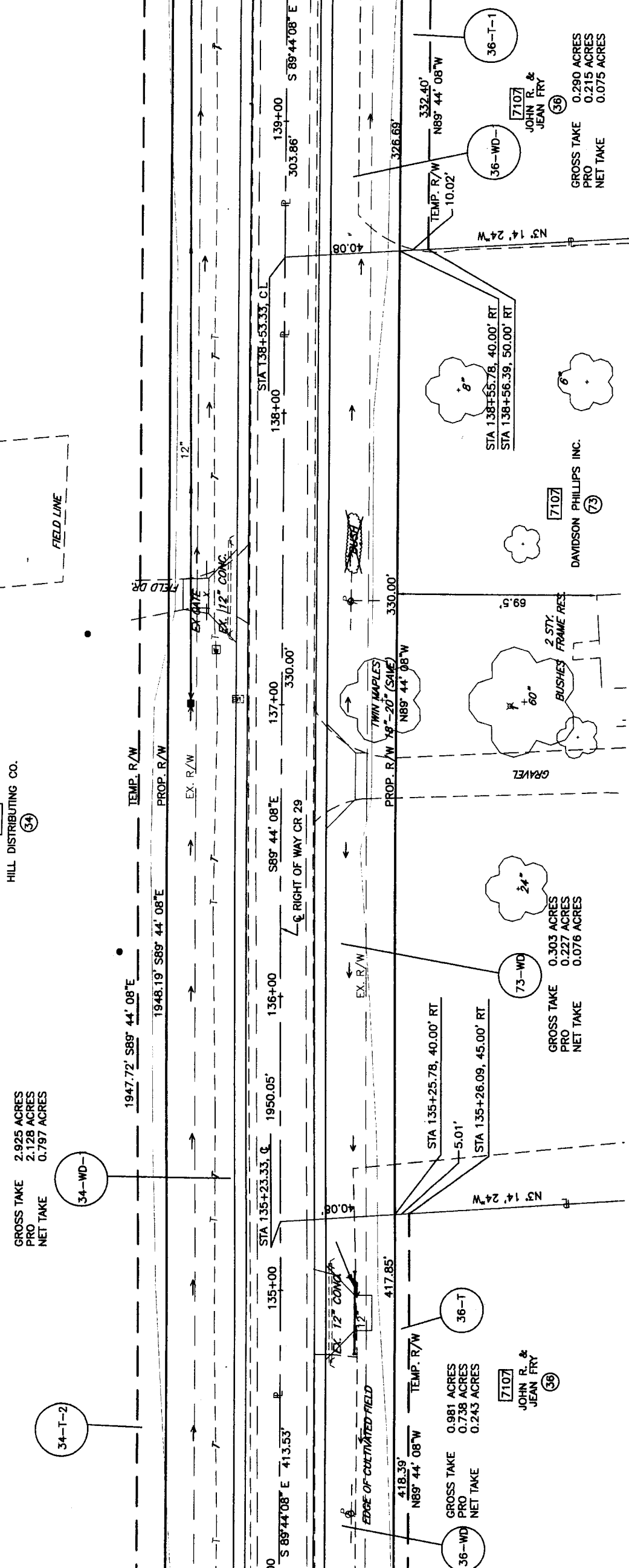
38 / 49
169
180

MATCHLINE STA. 134+00 SEE SHEET 37

MATCHLINE STA. 139+50 SEE SHEET 39

GROSS TAKE 2.925 ACRES
PRO 2.128 ACRES
NET TAKE 0.797 ACRES

7200
HILL DISTRIBUTING CO.



GROSS TAKE 0.303 ACRES
PRO 0.227 ACRES
NET TAKE 0.076 ACRES

GROSS TAKE 0.290 ACRES
PRO 0.215 ACRES
NET TAKE 0.075 ACRES

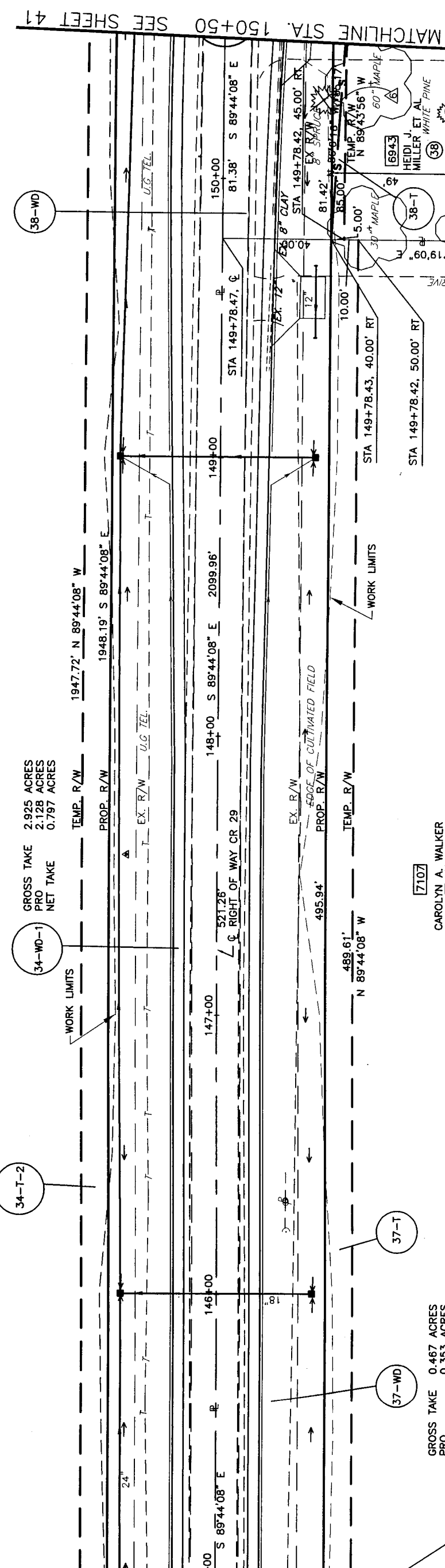
PLAN COMPLETED:

| REV. | DATE | DESCRIPTION |
|------|------|-------------|
| | | |
| | | |
| | | |
| | | |

SCIOTO AND DARBY CREEK ROAD

VIRGINIA MILITARY DISTRICT No. 6640
 BROWN TOWNSHIP
 FRANKLIN COUNTY, OHIO

MATCHLINE STA. 145+00 SEE SHEET 39



7200
 HILL DISTRIBUTING CO.
 34

34-WD-1
 GROSS TAKE 2.925 ACRES
 PRO 2.128 ACRES
 NET TAKE 0.797 ACRES

37-WD
 GROSS TAKE 0.467 ACRES
 PRO 0.353 ACRES
 NET TAKE 0.114 ACRES

7107
 CAROLYN A. WALKER
 ET. AL.
 37

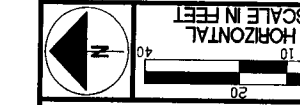
38-T
 GROSS TAKE 0.252 ACRES
 PRO 0.193 ACRES
 NET TAKE 0.059 ACRES

7107
 HEIDI J. MILLER ET AL.
 WHITE PINE
 38

MATCHLINE STA. 150+50 SEE SHEET 41

PLAN COMPLETED:

| REV. | DATE | DESCRIPTION |
|------|------|--------------------------|
| 171 | | 5/5/08 DRAINAGE EASEMENT |
| 180 | | |



SCALE IN FEET
 HORIZONTAL

P.I.D. NO. 14288

R/W DESIGNER
 R/W CHECKER

RIGHT OF WAY PLAN SHEET
 SCIOTO AND DARBY CREEK ROAD
 STA. 145+00 TO STA. 150+50

FRA-CR29-027

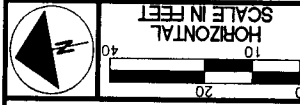
40 / 49

171

180

SCIOTO AND DARBY CREEK ROAD

VIRGINIA MILITARY DISTRICT No. 6640
BROWN TOWNSHIP
FRANKLIN COUNTY, OHIO



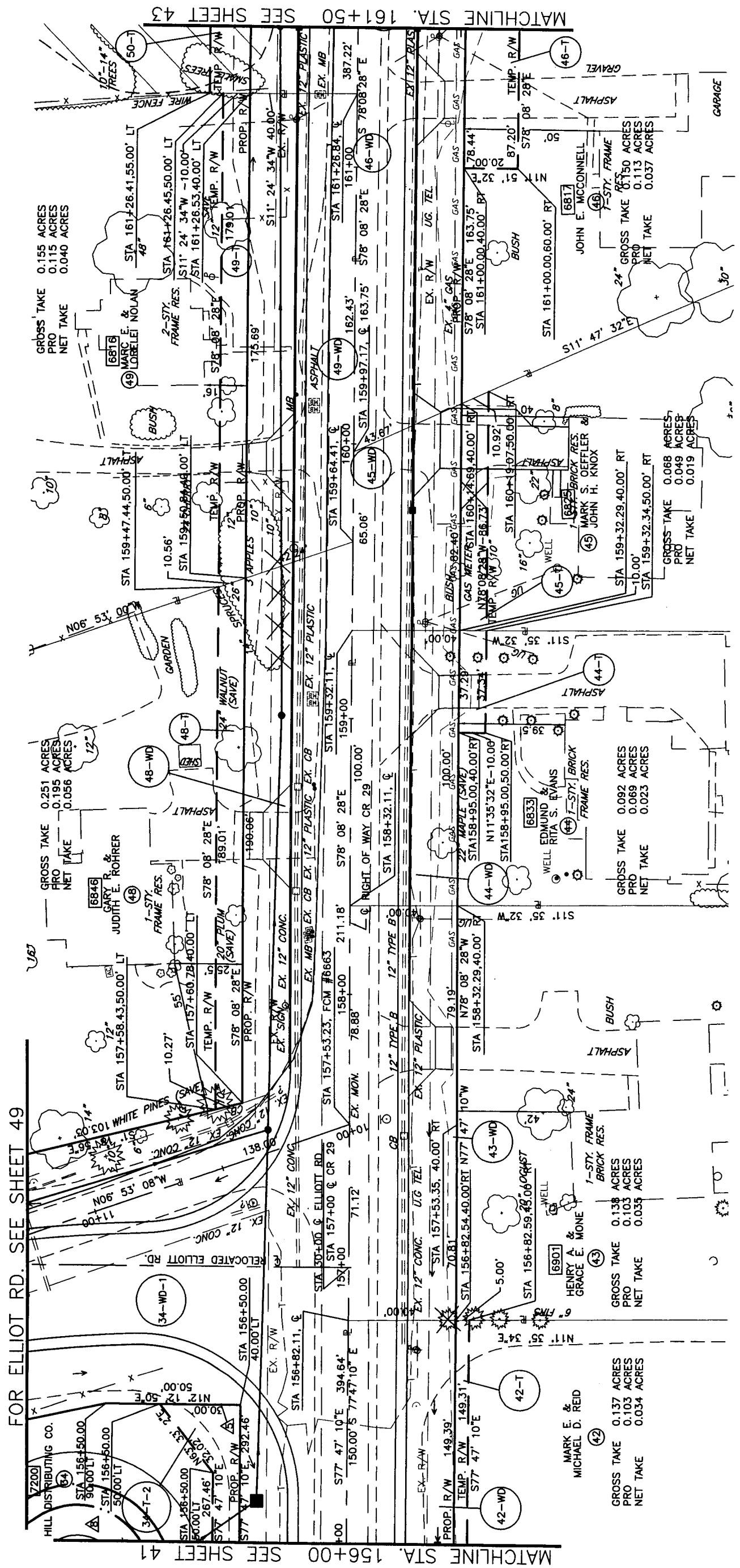
P.L.D. NO. 14288

R/W DESIGNER
R/W CHECKER

RIGHT OF WAY PLAN SHEET
SCIOTO AND DARBY CREEK ROAD
STA. 156+00 TO STA. 161+50

FRA-CR29-027

42 / 49
173
180



MATCHLINE STA. 156+00 SEE SHEET 41

MATCHLINE STA. 161+50 SEE SHEET 43

FOR ELLIOT RD. SEE SHEET 49

MATCHLINE STA. 156+00 SEE SHEET 41

GROSS TAKE 0.137 ACRES
PRO 0.103 ACRES
NET TAKE 0.034 ACRES

GROSS TAKE 0.092 ACRES
PRO 0.069 ACRES
NET TAKE 0.023 ACRES

GROSS TAKE 0.088 ACRES
PRO 0.049 ACRES
NET TAKE 0.019 ACRES

GROSS TAKE 0.150 ACRES
PRO 0.113 ACRES
NET TAKE 0.037 ACRES

GROSS TAKE 0.155 ACRES
PRO 0.115 ACRES
NET TAKE 0.040 ACRES

PLAN COMPLETED:

| REV. | DATE | DESCRIPTION |
|------|------|-------------------|
| 1 | | RETENTION POND |
| 2 | | BRANNAGE EASEMENT |

DRAWING NO. 10255-5000 CONSULTANTS' REV. 8 RETENTION POND/SHT 173 ROW REV 8 REV 8.dwg
February 23, 2007, 8:37am

SCIOTO AND DARBY CREEK ROAD

VIRGINIA MILITARY DISTRICT No. 6640
BROWN TOWNSHIP
FRANKLIN COUNTY, OHIO

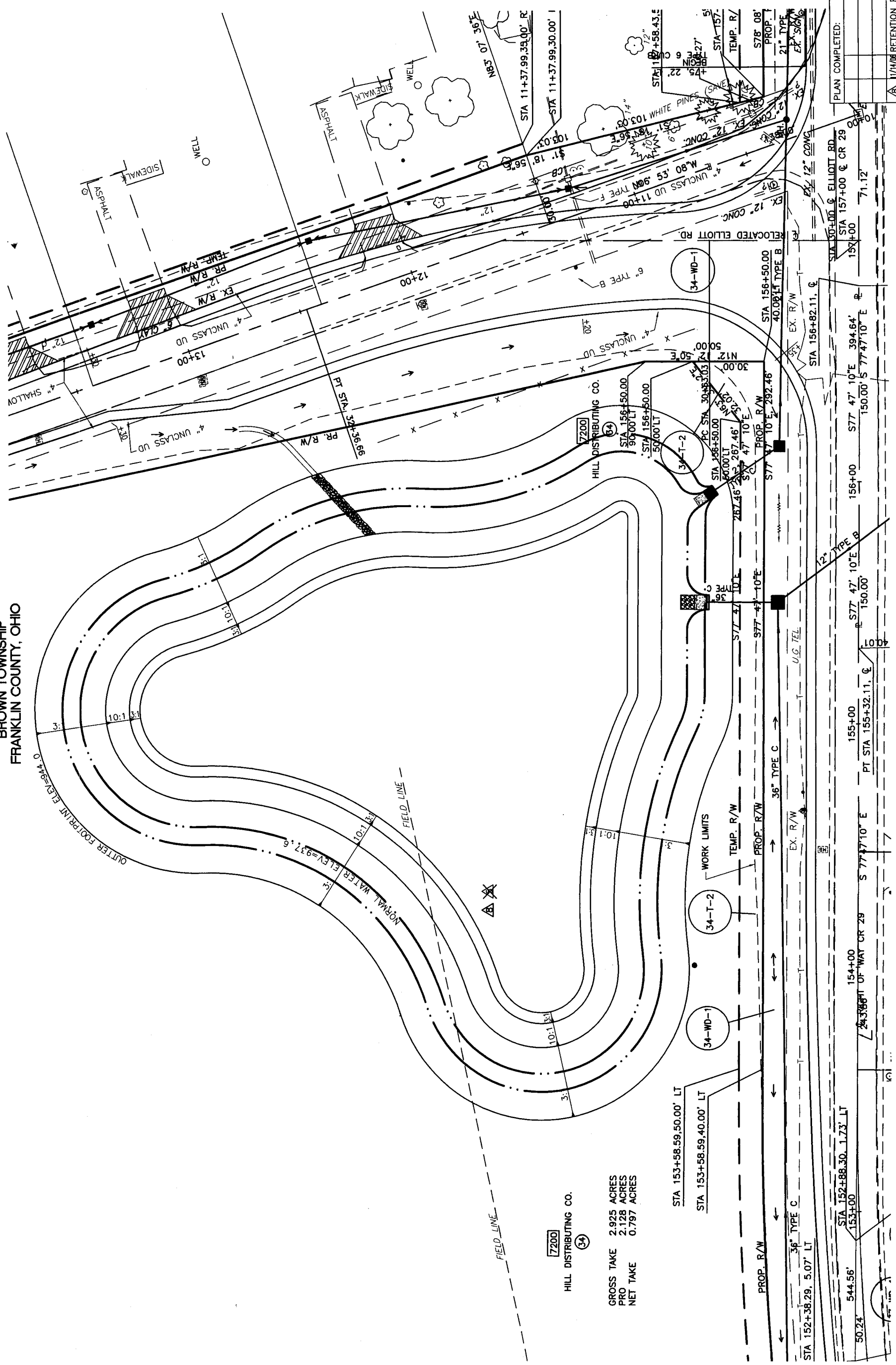

RIGHT OF WAY PLAN SHEET SCIOTO AND DARBY CREEK ROAD DETENTION POND

FIA-CR29-027

42A/49
173A
180

P.L.D. NO. 14288

R/W DESIGNER
R/W CHECKER



7200
HILL DISTRIBUTING CO.
34

GROSS TAKE 2.925 ACRES
PRO TAKE 2.128 ACRES
NET TAKE 0.797 ACRES

PLAN COMPLETED:

| REV. | DATE | DESCRIPTION |
|------|------|----------------------------|
| 1 | | 11/11/11 RETENTION POND |
| 2 | | 11/11/11 DRAINAGE EASEMENT |

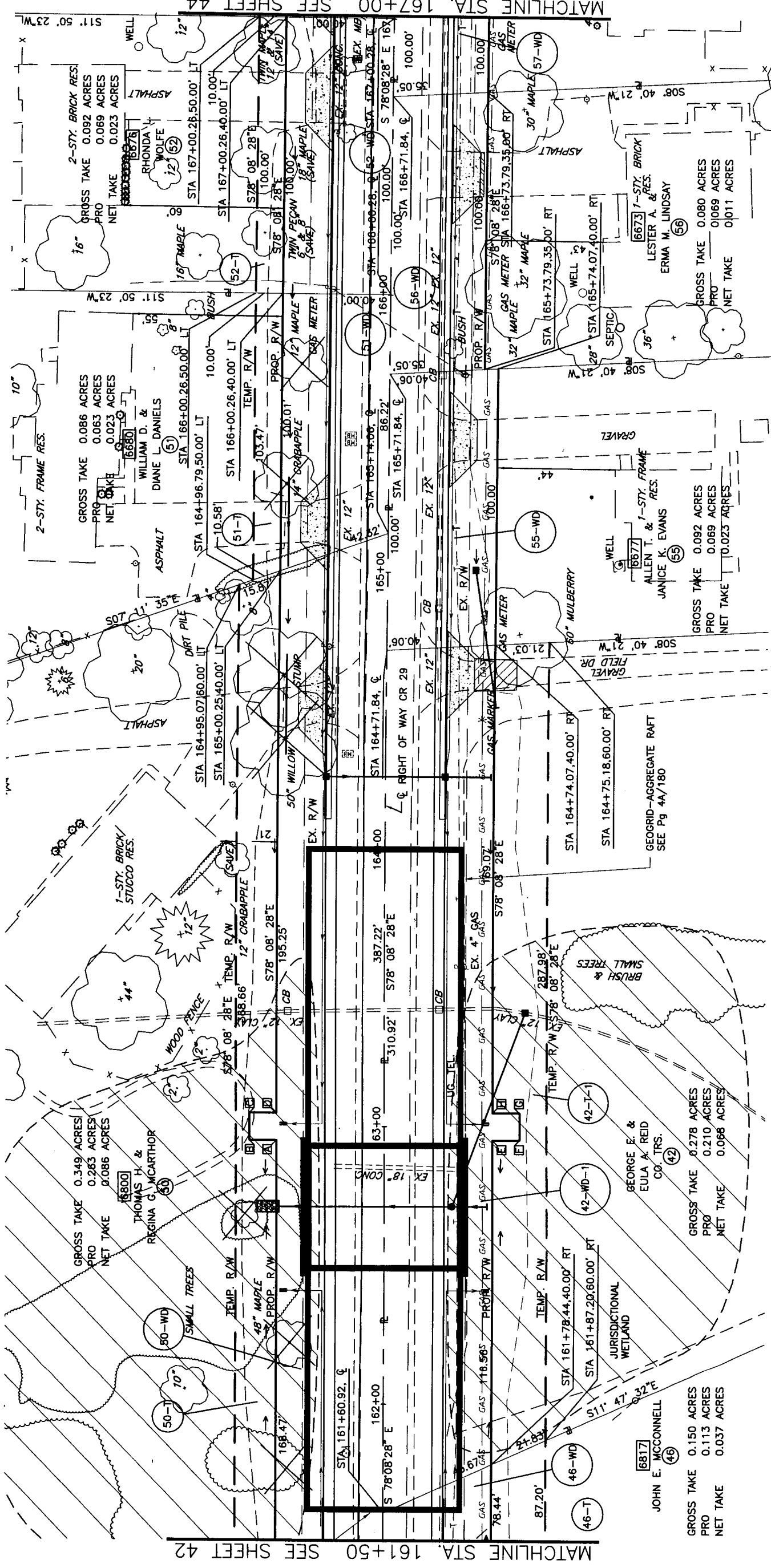
| STA | DESCRIPTION | PT STA | ANGLE | BEARING | LENGTH |
|--------|-------------|---------------------|-------|-----------------|---------|
| 154+00 | 36" TYPE C | PT STA 155+32.11, & | | S 77° 47' 10" E | 150.00' |
| 155+00 | 36" TYPE C | PT STA 155+32.11, & | | S 77° 47' 10" E | 150.00' |
| 156+00 | 36" TYPE C | PT STA 155+32.11, & | | S 77° 47' 10" E | 150.00' |
| 157+00 | 36" TYPE C | PT STA 155+32.11, & | | S 77° 47' 10" E | 150.00' |
| 158+00 | 36" TYPE C | PT STA 155+32.11, & | | S 77° 47' 10" E | 150.00' |
| 159+00 | 36" TYPE C | PT STA 155+32.11, & | | S 77° 47' 10" E | 150.00' |
| 160+00 | 36" TYPE C | PT STA 155+32.11, & | | S 77° 47' 10" E | 150.00' |
| 161+00 | 36" TYPE C | PT STA 155+32.11, & | | S 77° 47' 10" E | 150.00' |
| 162+00 | 36" TYPE C | PT STA 155+32.11, & | | S 77° 47' 10" E | 150.00' |
| 163+00 | 36" TYPE C | PT STA 155+32.11, & | | S 77° 47' 10" E | 150.00' |
| 164+00 | 36" TYPE C | PT STA 155+32.11, & | | S 77° 47' 10" E | 150.00' |
| 165+00 | 36" TYPE C | PT STA 155+32.11, & | | S 77° 47' 10" E | 150.00' |
| 166+00 | 36" TYPE C | PT STA 155+32.11, & | | S 77° 47' 10" E | 150.00' |
| 167+00 | 36" TYPE C | PT STA 155+32.11, & | | S 77° 47' 10" E | 150.00' |
| 168+00 | 36" TYPE C | PT STA 155+32.11, & | | S 77° 47' 10" E | 150.00' |
| 169+00 | 36" TYPE C | PT STA 155+32.11, & | | S 77° 47' 10" E | 150.00' |
| 170+00 | 36" TYPE C | PT STA 155+32.11, & | | S 77° 47' 10" E | 150.00' |
| 171+00 | 36" TYPE C | PT STA 155+32.11, & | | S 77° 47' 10" E | 150.00' |
| 172+00 | 36" TYPE C | PT STA 155+32.11, & | | S 77° 47' 10" E | 150.00' |
| 173+00 | 36" TYPE C | PT STA 155+32.11, & | | S 77° 47' 10" E | 150.00' |
| 174+00 | 36" TYPE C | PT STA 155+32.11, & | | S 77° 47' 10" E | 150.00' |
| 175+00 | 36" TYPE C | PT STA 155+32.11, & | | S 77° 47' 10" E | 150.00' |
| 176+00 | 36" TYPE C | PT STA 155+32.11, & | | S 77° 47' 10" E | 150.00' |
| 177+00 | 36" TYPE C | PT STA 155+32.11, & | | S 77° 47' 10" E | 150.00' |
| 178+00 | 36" TYPE C | PT STA 155+32.11, & | | S 77° 47' 10" E | 150.00' |
| 179+00 | 36" TYPE C | PT STA 155+32.11, & | | S 77° 47' 10" E | 150.00' |
| 180+00 | 36" TYPE C | PT STA 155+32.11, & | | S 77° 47' 10" E | 150.00' |

DRAWING: N:\102831\504D\CT\CONSULTANTS\REV 8 DETENTION POND\SHIT 173A ROW REV 8.dwg
DATE: 03/23/2017 9:35am

SCIOTO AND DARBY CREEK ROAD

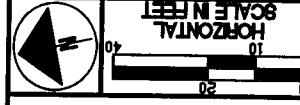
VIRGINIA MILITARY DISTRICT No. 6640
BROWN TOWNSHIP
FRANKLIN COUNTY, OHIO

| Part | STATION & OFFSET | DISTANCE | BEARING |
|------|----------------------|----------|-------------|
| A | 162+95.00, 40.00' LT | 10.00' | N11°51'32"E |
| B | 162+95.00, 50.00' LT | 10.00' | S78°08'28"E |
| C | 163+05.00, 50.00' LT | 10.00' | S11°51'32"W |
| D | 163+05.00, 40.00' LT | 10.00' | S11°51'32"W |
| E | 162+95.00, 40.00' RT | 10.00' | S11°51'32"W |
| F | 162+95.00, 50.00' RT | 10.00' | S78°08'28"E |
| G | 163+05.00, 50.00' RT | 10.00' | S11°51'32"E |
| H | 163+05.00, 40.00' RT | 10.00' | N11°51'32"E |



MATCHLINE STA. 161+50 SEE SHEET 42

MATCHLINE STA. 167+00 SEE SHEET 44



P.L.D. NO. 14288
R/W DESIGNER
R/W CHECKER

RIGHT OF WAY PLAN SHEET
SCIOTO AND DARBY CREEK ROAD
STA. 161+50 TO STA. 167+00

FRA-CR29-027

43 / 49
174
180

| REV. | DATE | DESCRIPTION |
|------|---------|------------------------|
| 1 | 8/1/06 | REVISE STORM, ADD RAFT |
| 2 | 7/24/06 | DRAINAGE EASEMENT |

JOHN E. MCCONNELL
GROSS TAKE 0.150 ACRES
PRO 0.113 ACRES
NET TAKE 0.037 ACRES

GEORGE E. & EULA A. REID CO. TRS.
GROSS TAKE 0.278 ACRES
PRO 0.210 ACRES
NET TAKE 0.068 ACRES

ALLEN T. & JANICE K. EVANS RES.
GROSS TAKE 0.092 ACRES
PRO 0.069 ACRES
NET TAKE 0.023 ACRES


ERMA M. LINDSAY
GROSS TAKE 0.080 ACRES
PRO 0.069 ACRES
NET TAKE 0.011 ACRES

WILLIAM D. & DIANE L. DANIELS
GROSS TAKE 0.086 ACRES
PRO 0.063 ACRES
NET TAKE 0.023 ACRES

RHONDA WOLFE
GROSS TAKE 0.092 ACRES
PRO 0.069 ACRES
NET TAKE 0.023 ACRES

2-STY. BRICK RES.
GROSS TAKE 0.092 ACRES
PRO 0.069 ACRES
NET TAKE 0.023 ACRES

SCIOTO AND DARBY CREEK ROAD
 VIRGINIA MILITARY DISTRICT No. 6640
 CITY OF HILLIARD
 BROWN TOWNSHIP
 FRANKLIN COUNTY, OHIO

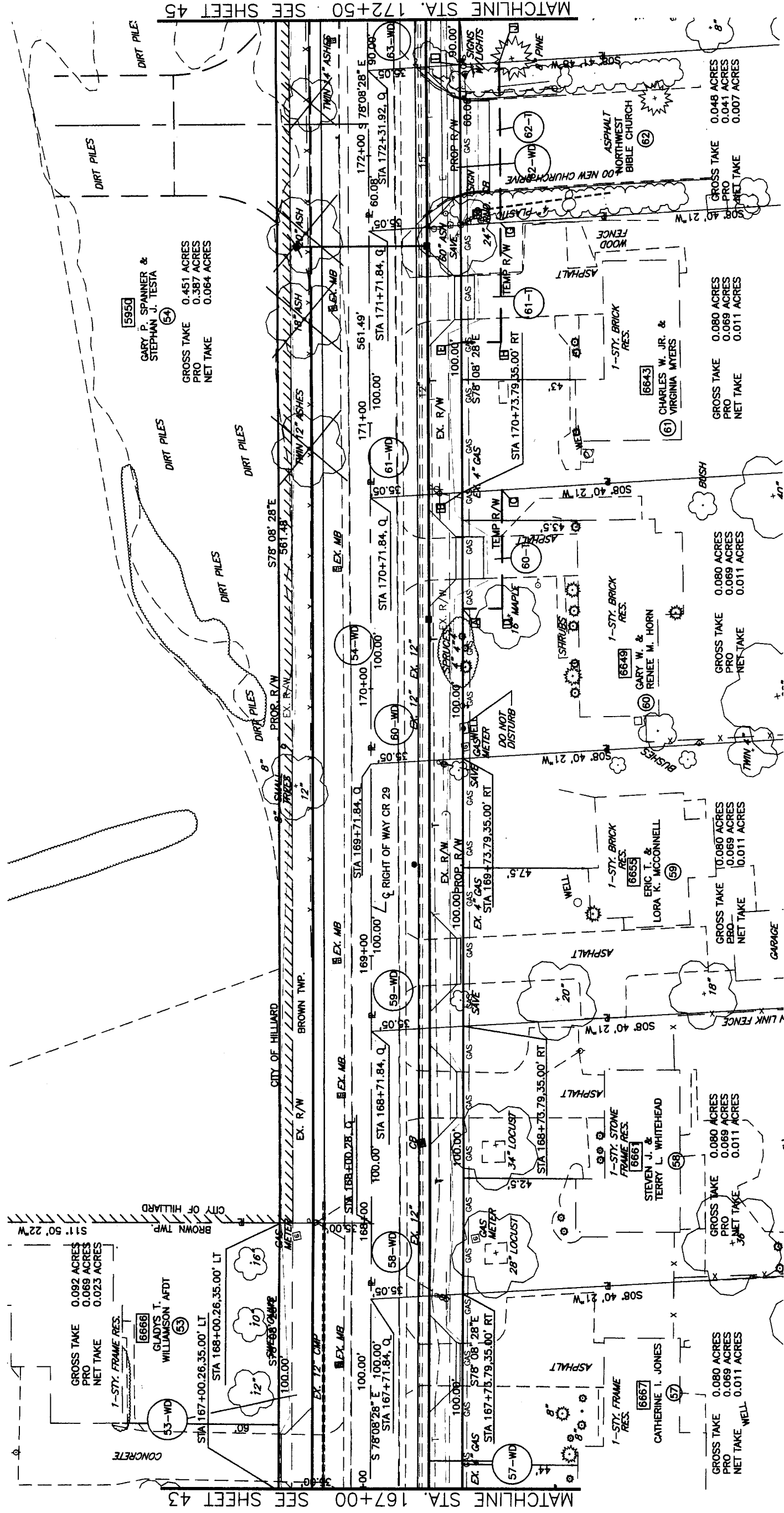


P.L.D. NO. 14288
 R/W DESIGNER: [Signature]
 R/W CHECKER: [Signature]

RIGHT OF WAY PLAN SHEET
 SCIOTO AND DARBY CREEK ROAD
 STA. 167+50 TO STA. 172+50

FRA-CR29-027

PLAN COMPLETED:
 44 / 49
 175 / 180
 REV. DATE DESCRIPTION



MATCHLINE STA. 167+00 SEE SHEET 43

MATCHLINE STA. 172+50 SEE SHEET 45

| PT | STATION + OFFSET | DISTANCE | BEARING |
|-----|-----------------------|----------|-------------|
| 9-1 | A 170+80.00, 36.00 FT | 43.79 | S78°08'28"E |
| | B 170+73.79, 36.00 FT | 85.02 | S08°40'21"W |
| | C 170+74.68, 50.00 FT | 44.68 | N78°08'28"W |
| | D 170+80.00, 50.00 FT | 85.00 | S08°40'21"E |
| 9-1 | E 171+80.00, 36.00 FT | 43.79 | S78°08'28"E |
| | F 171+73.79, 36.00 FT | 85.02 | S08°40'21"W |
| | G 171+74.68, 50.00 FT | 44.68 | N78°08'28"W |
| | H 171+80.00, 50.00 FT | 85.00 | S08°40'21"E |

| PT | STATION + OFFSET | DISTANCE | BEARING |
|-----|-----------------------|----------|-------------|
| 1-8 | F 171+73.79, 36.00 FT | 85.02 | S08°40'21"W |
| | I 171+80.00, 36.00 FT | 85.02 | S08°40'21"W |
| | J 171+84.08, 50.00 FT | 85.00 | N78°08'28"W |
| | K 171+80.00, 50.00 FT | 85.02 | S08°40'21"E |

PLAN COMPLETED:
 44 / 49
 175 / 180
 REV. DATE DESCRIPTION

SCIOTO AND DARBY CREEK ROAD

BROWN TOWNSHIP
FRANKLIN COUNTY, OHIO



P.L.D. NO. 14288

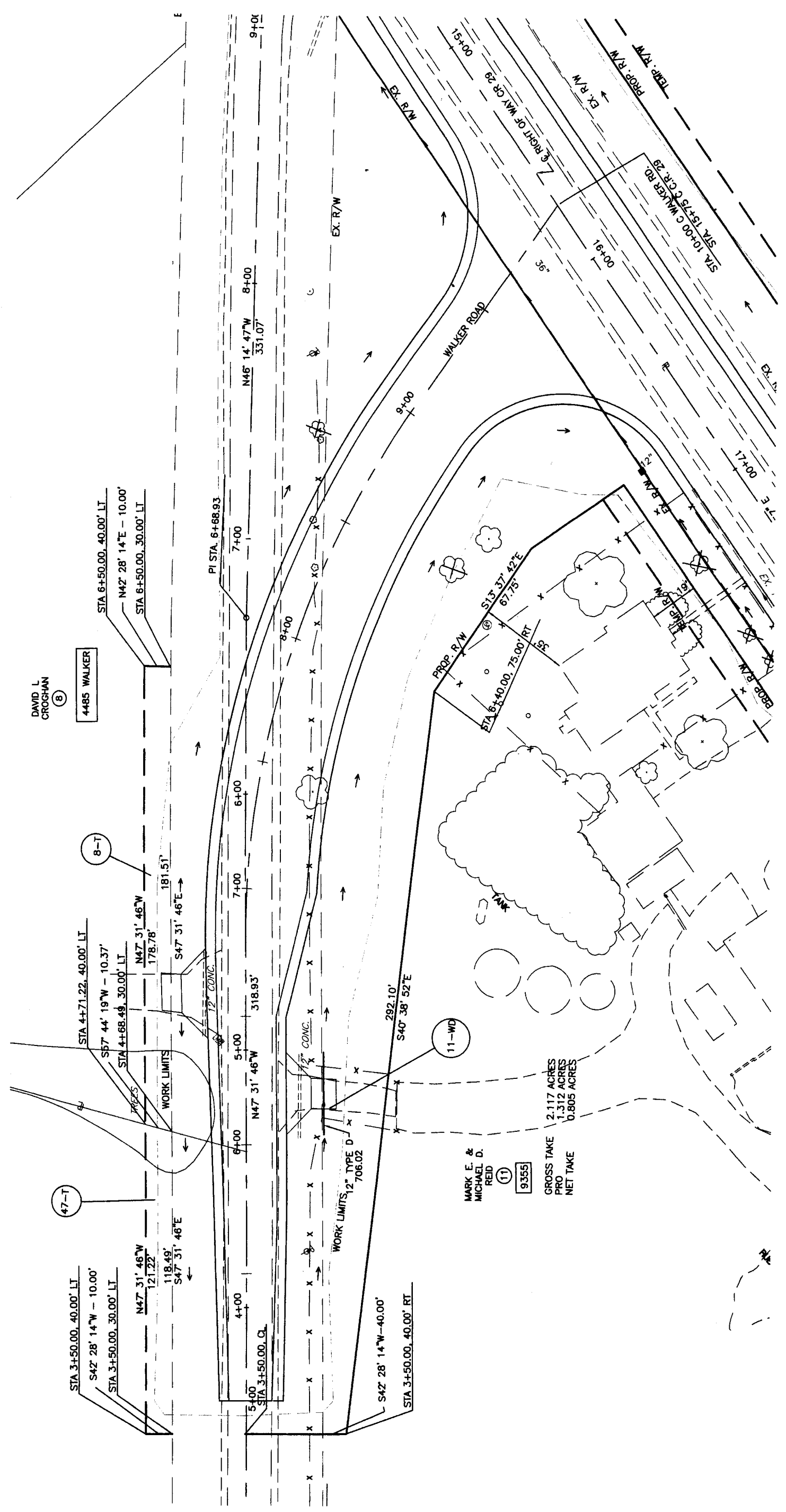
R/W DESIGNER
R/W CHECKER

RIGHT OF WAY PLAN SHEET
WALKER ROAD
STA. 3+50 TO STA. 10+00

FPA-CR29-0.27

47 / 49
178
180

| REV. | DATE | DESCRIPTION |
|------|------|-------------|
| | | |
| | | |
| | | |



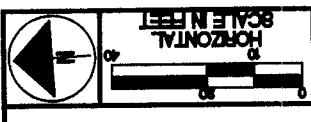
PLAN COMPLETED:

47 / 49

178

180

REV. DATE DESCRIPTION



P.D. NO. 14288
 R/W DESIGNER
 R/W CHECKER

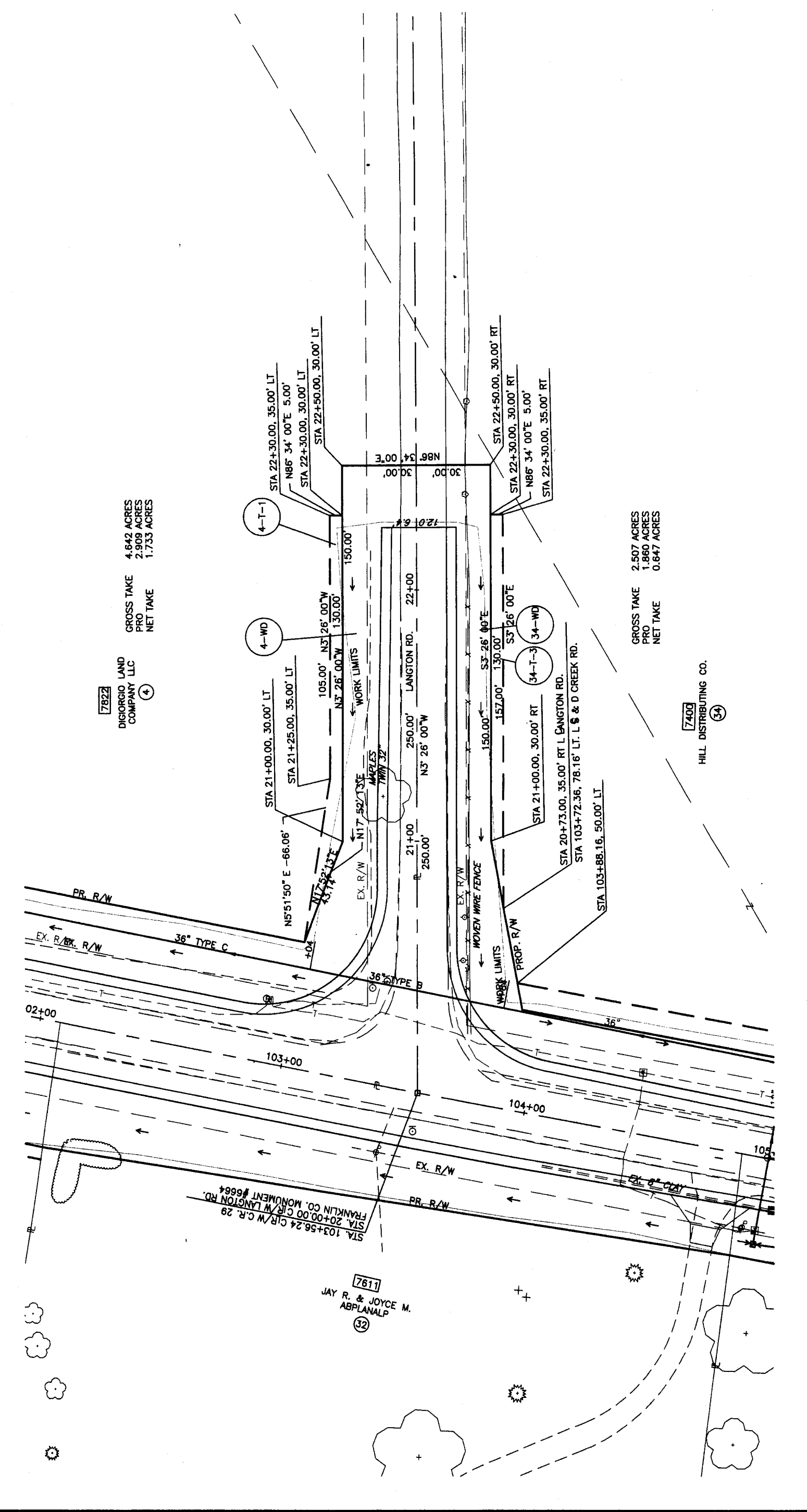
RIGHT OF WAY PLAN SHEET
 LANGTON ROAD
 STA. 20+00 TO STA. 23+00

FRA-CR29-027

48 / 49
 179
 180

| PLAN COMPLETED: | REV. | DATE | DESCRIPTION |
|-----------------|------|------|-------------|
| | | | |
| | | | |
| | | | |

SCIOTO AND DARBY CREEK ROAD
 BROWN TOWNSHIP
 FRANKLIN COUNTY, OHIO



7822
 DIGIORGIO LAND
 COMPANY LLC
 GROSS TAKE 4.642 ACRES
 PRO 2.909 ACRES
 NET TAKE 1.733 ACRES

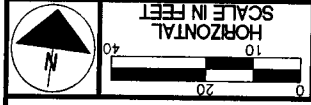
7400
 HILL DISTRIBUTING CO.
 GROSS TAKE 2.507 ACRES
 PRO 1.860 ACRES
 NET TAKE 0.647 ACRES

7611
 JAY R. & JOYCE M.
 ABPLANALP

STA. 103+56.24 C/R/W C.R. 29
 STA. 20+00.00 C/R/W LANGTON RD.
 FRANKLIN CO. MONUMENT #6664

SCIOTO AND DARBY CREEK ROAD

BROWN TOWNSHIP
FRANKLIN COUNTY, OHIO



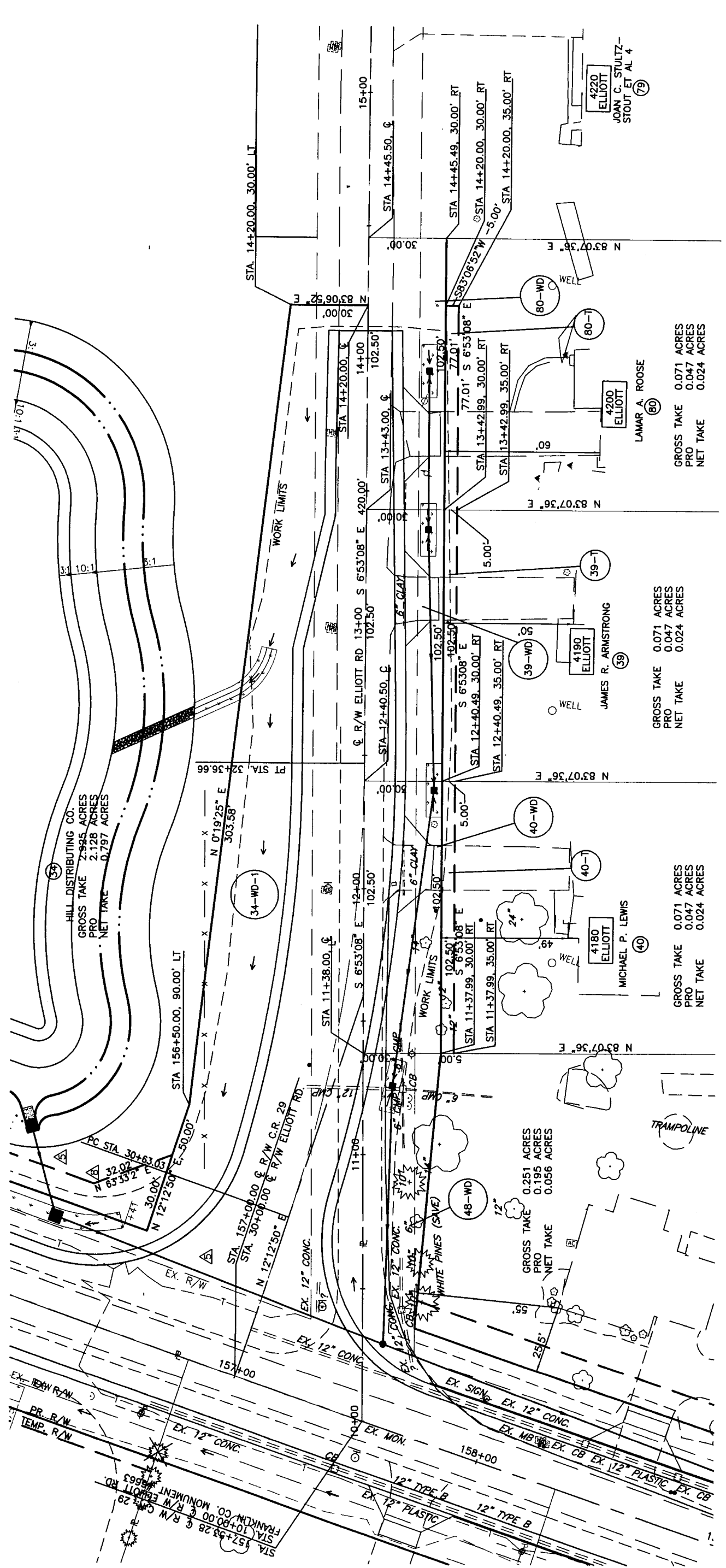
P.L.D. NO. 14288

R/W DESIGNER: R/S/B
R/W CHECKER: P/C/B

RIGHT OF WAY PLAN SHEET ELLIOTT ROAD STA. 10+00 TO STA. 15+00

FRA-CR29-027

49 / 49
180 / 180



LAMAR A. ROOSE (40)
GROSS TAKE 0.071 ACRES
PRO 0.047 ACRES
NET TAKE 0.024 ACRES

JAMES R. ARMSTRONG (39)
GROSS TAKE 0.071 ACRES
PRO 0.047 ACRES
NET TAKE 0.024 ACRES

MICHAEL P. LEWIS (40)
GROSS TAKE 0.071 ACRES
PRO 0.047 ACRES
NET TAKE 0.024 ACRES

GROSS TAKE 0.251 ACRES
PRO 0.195 ACRES
NET TAKE 0.056 ACRES

PLAN COMPLETED:

| REV. | DATE | DESCRIPTION |
|------|----------|-------------------------|
| 1 | 11/14/06 | DRAINAGE EASEMENT REM'D |
| 2 | 7/27/08 | DRAINAGE EASEMENT |