

October 2, 1996

John Circle, P.E., P.S.
Franklin County Engineer

Dean C. Ringle, P.E., P.S.
*Chief Deputy Engineer,
Engineering*

Gary Palatas, P.E.
*Chief Deputy Engineer
Operations*

Donald Backstrom
Fiscal Officer

John Bryner, P.E.
Highway Engineer

Diana Clench
Highway Maintenance

Ralph Crahb, P.E.
Construction Engineer

Stan Eriksen, P.E.
Landscape Engineer

Joseph J. Gutto II
Real Estate Administrator

Gretchen Green
Human Resources

Michael Meeks, P.E.
Traffic Engineer

Jean Kelley
Administrative Assistant

Thomas Kelley
Equipment Superintendent

David L. Pearson, P.S.
Survey and GIS

David Phillips, P.E.
Planning & Programming

Mark Sherman, P.E.
Bridge Engineer

James Fruganato
Traffic Superintendent

Brigham J. Mitten, P.S.
Engineers Map Room Supervisor

Edward Williams
Bridge Maintenance

Honorable Board of County Commissioners
Franklin County Administration Building
373 South High Street
Columbus, Ohio 43215


Honorable Board:

I hereby request that proceedings be initiated by your Honorable Board for the establishing, altering and widening of Grove City Road, County Road No. 135, at Big Run South Road in Pleasant Township, Franklin County, Ohio.

This project is necessary to realign the intersection and add left turn lanes.

If the request for the above mentioned road improvement is deemed necessary by your Honorable Board, this office will be prepared to view the proposed location with you at your earliest convenience.

Respectfully submitted,


John Circle, P.E., P.S.
Franklin County Engineer

JC:JJG:cmc

Franklin County, Ohio, ROAD RECORD NO. 30

October 8, 1996

ESTABLISHING, ALTERING AND WIDENING OF
GROVE CITY ROAD, COUNTY ROAD NO. 135,
AT BIG RUN SOUTH ROAD IN PLEASANT,
TOWNSHIP, FRANKLIN COUNTY, OHIO, DECLARED
NECESSARY BY UNANIMOUS VOTE OF THE
BOARD OF COUNTY COMMISSIONERS OF
FRANKLIN COUNTY, OHIO - VIEW -
TUESDAY, OCTOBER 29, 1996 AT 10:20 A.M.
(FRANKLIN COUNTY ENGINEER)

WHEREAS, Section 5553.04 of the Ohio Revised Code, provided that when the Board of County Commissioners is of the opinion that it will be necessary for the public convenience and welfare to locate, establish, alter, widen, straighten, vacate or change the direction of a public road, it shall so declare by resolution; now, therefore, upon motion of Commissioner Teater, seconded by Commissioner Shoemaker

BE IT RESOLVED, BY THE BOARD OF COUNTY COMMISSIONERS OF FRANKLIN COUNTY, OHIO:

Section 1) That it is necessary for the public convenience and welfare that proceedings be initiated to establish, alter and widen Grove City Road, County Road No. 135, at Big Run South Road in Pleasant Township, Franklin County, Ohio, to variable widths upon the following described centerline:

The intersection of Grove City Road and Big Run South Road, Pleasant Township, Franklin County, Ohio.

Section 2) That Tuesday, October 29, 1996 at 10:20 a.m. on the line of said proposed improvement be and the same is hereby fixed as the time and place for viewing Grove City Road, County Road No. 135, at Big Run South Road in Pleasant Township, Franklin County, Ohio.

Section 3) That the Clerk of the Board of County Commissioners of Franklin County, Ohio, be and hereby is directed to cause legal publication thereof to be made in accordance with the law.


Franklin County, Ohio, ROAD RECORD NO. 30


Page 2 261

RESOLUTION, Cont'd.
ESTABLISHING, ALTERING AND WIDENING OF
GROVE CITY ROAD, COUNTY ROAD NO. 135,
AT BIG RUN SOUTH ROAD IN PLEASANT,
TOWNSHIP, FRANKLIN COUNTY, OHIO, DECLARED
NECESSARY BY UNANIMOUS VOTE OF THE
BOARD OF COUNTY COMMISSIONERS OF
FRANKLIN COUNTY, OHIO - VIEW -
TUESDAY, OCTOBER 29, 1996 AT 10:20 A.M.
(FRANKLIN COUNTY ENGINEER)

Voting Aye thereon:


DEWEY R. STOKES


DOROTHY S. TEATER


ARLENE SHOEMAKER
BOARD OF COUNTY COMMISSIONERS
FRANKLIN COUNTY, OHIO

Voting Nay thereon:

DEWEY R. STOKES

DOROTHY S. TEATER

ARLENE SHOEMAKER
BOARD OF COUNTY COMMISSIONERS
FRANKLIN COUNTY, OHIO

JC:JJG:cmc

c: Journal
Engineer, Grove City Road, #4170

RESOLUTION NO. 1089-96

October 29, 1996

**ESTABLISHING, ALTERING AND WIDENING OF
GROVE CITY ROAD, COUNTY ROAD NO. 135,
AT BIG RUN SOUTH ROAD, PLEASANT TOWNSHIP,
FRANKLIN COUNTY, OHIO - VIEWED -
ENGINEER TO FILE PLANS AS NECESSARY
(FRANKLIN COUNTY ENGINEER)**

WHEREAS, on October 8, 1996, the Board of County Commissioners of Franklin County, Ohio, adopted a resolution declaring it necessary to establish, alter and widen Grove City Road, County Road No. 135, at Big Run South Road in Pleasant Township, Franklin County, Ohio; and

WHEREAS, on October 8, 1996, said Board of County Commissioners did fix the 29th of October, 1996 at 10:20 a.m., on the line of said proposed improvement as the time and place for the viewing thereof; and

WHEREAS, legal notice was published in a newspaper of general circulation in said County was given of the time and place for the viewing of said establishing, altering and widening, and of the final hearing thereof; and

WHEREAS, the Board of County Commissioners of Franklin County, Ohio, did on the 29th day of October, 1996, the day fixed for the viewing of said proposed establishing, altering and widening of Grove City Road, County Road No. 135, at Big Run South Road, Pleasant Township, Franklin County, Ohio, meet on the line thereof as described in said resolution of October 8, 1996, and heard all the proof offered by parties interested in the affected thereby and other persons competent to testify, and did go over and along the line of said proposed improvement and the premises adjacent thereto, which are to be affected thereby and does find that the establishing, altering and widening of Grove City Road, County Road No. 135, at Big Run South Road, Pleasant Township, Franklin County, Ohio, is of sufficient importance to require that the Engineer of Franklin County, Ohio be instructed and directed to make a survey and plat; now, therefore, upon motion of Commissioner Shoemaker, seconded by Commissioner Teater,

BE IT RESOLVED, BY THE BOARD OF COUNTY COMMISSIONERS OF FRANKLIN COUNTY, OHIO:


Section 1) That the Engineer of Franklin County, Ohio, be and hereby is authorized and instructed to make a survey and plat of the proposed establishing, altering and widening of Grove City Road, at Big Run South Road, Pleasant Township, Franklin County, Ohio, an accurate and detailed description of each tract of land which will be necessary to be taken, together with the names of each owner, shall set stakes at the termini of each right of way line and at all angles between such termini and at sufficient other points in the right of way lines so that the bounds of the proposed herein described road establishing, altering and widening may be discernible to the property owners and others interested and make report to the Board of County Commissioners on or before the advertised date, said report shall set forth the opinion of the County Engineer either for or against the granting of said improvement, which report together with the survey and plat of the proposed improvement be deposited with the County Commissioners.


Section 2) That the Franklin County Engineer, by his request, is hereby authorized and directed to investigate and recommend to this Board a consulting engineer to be employed to assist him in the preparation of plans and all other related documents for the above mentioned improvement.


RESOLUTION, Cont'd.
ESTABLISHING, ALTERING AND WIDENING OF
GROVE CITY ROAD, COUNTY ROAD NO. 135,
AT BIG RUN SOUTH ROAD, PLEASANT TOWNSHIP,
FRANKLIN COUNTY, OHIO - VIEWED -
ENGINEER TO FILE PLANS AS NECESSARY
(FRANKLIN COUNTY ENGINEER)

Page 2

Voting Aye thereon:


DEWEY R. STOKES


DOROTHY S. TEATER


ARLENE SHOEMAKER
BOARD OF COUNTY COMMISSIONERS
FRANKLIN COUNTY, OHIO

Voting Nay thereon:

DEWEY R. STOKES

DOROTHY S. TEATER

ARLENE SHOEMAKER
BOARD OF COUNTY COMMISSIONERS
FRANKLIN COUNTY, OHIO

JC:JJG:cmc

c: Journal
Engineer - #4170

**NOTICE OF INTENTION TO PURCHASE RIGHT OF WAY
FOR THE CONSTRUCTION OF THE INTERSECTION OF
GROVE CITY ROAD, COUNTY ROAD NO. 135,
AT BIG RUN SOUTH ROAD, COUNTY ROAD NO. 258,
PLEASANT TOWNSHIP, FRANKLIN COUNTY, OHIO**

Notice is hereby given that it is the intention of the Board of County Commissioners of Franklin County, Ohio, to purchase the right of way necessary for the construction of the intersection of Grove City Road, County Road No. 135, at Big Run South Road, County Road No. 258 in Pleasant Township, Franklin County, Ohio, located upon the following described centerline:

Beginning at the intersection of Grove City Road and Big Run South Road, thence easterly 550 feet and westerly 950 feet on Grove City Road and northerly 550 feet on Big Run South Road.


Notice is hereby given that Tuesday, February 29, 2000 at 9:00 a.m., at the Office of the Board of County Commissioners was fixed as the time and place for hearing all petitions and remonstrances against the proposed purchasing of additional right of way for the construction of the intersection of Grove City Road, County Road No. 135, at Big Run South Road, County Road No. 258 in Pleasant Township, Franklin County, Ohio.

By order of the Board of County Commissioners of Franklin County, Ohio.

Sharon Bice, Clerk
Franklin County Commissioners

PUBLISH - Tuesday, February 15, 2000 and February 22, 2000.

Please furnish two (2) Copies of Proof of Publication and Invoice to the Franklin County Engineer's Office, 970 Dublin Road, Columbus, Ohio 43215, Attention Don Backstrom.



John Circle, P.E., P.S.
Franklin County Engineer

Dean C. Ringle, P.E., P.S.
Chief Deputy Engineer,
Engineering

Gary Pulatas, P.E.
Chief Deputy Engineer,
Operations

February 22, 2000

Donald Backstrom
Fiscal Officer

John Bryner, P.E.
Highway Engineer

Diana Clonch
Highway Maintenance
Superintendent

Ralph Crabb, P.E.
Construction Engineer

Stan Eriksen, P.E.
Liaison Engineer

Gretchen Green
Human Resources
Administrator

Timothy M. Lucks
Real Estate Administrator

Michael Mecks, P.E.
Traffic Engineer

Jean Kelley
Administrative Assistant

Thomas Kelley
Equipment Superintendent

David L. Pearson, P.S.
Survey and GIS Administrator

David Philips, P.E.
Planning & Programming

Mark Sherman, P.E.
Bridge Engineer

James Fraganno
Traffic Superintendent

Brigham J. Mitten, P.S.
Engineers Map Room Supervisor

Edward Williams
Bridge Maintenance

Honorable Board of County Commissioners
Franklin County Administration Building
373 South High Street, 26th Floor
Columbus, Ohio 43215

Honorable Board:

Pursuant to your resolution of October 8, 1996, I have prepared right of way plans for the improvement of Grove City Road, County Road No. 135, at Big Run South Road in Pleasant Township, Franklin County, Ohio.

It is my recommendation that the right of way plans for the Grove City Road at Big Run South Road improvement project be approved as submitted.

Respectfully submitted,

John Circle, P.E., P.S.
Franklin County Engineer

JC:TML:cmc

JCR

RESOLUTION NO. 220-00

February 29, 2000

FINAL HEARING FOR ESTABLISHING, ALTERING
AND WIDENING OF GROVE CITY ROAD, COUNTY
ROAD NO. 135, AT BIG RUN SOUTH ROAD, COUNTY
ROAD NO. 258, PLEASANT TOWNSHIP,
FRANKLIN COUNTY, OHIO
(FRANKLIN COUNTY ENGINEER) _____

WHEREAS, on October 8, 1996, the Board of County Commissioners of Franklin County, Ohio, adopted a resolution declaring it necessary to establish, alter and widen Grove City Road, County Road No. 135, at Big Run South Road, County Road No. 258, Pleasant Township, Franklin County, Ohio, and report to said Board on or before February 29, 2000, said report to be in manner and form prescribed in Section 5553.06 et seq. of the Ohio Revised Code; and

WHEREAS, this 29th day of February, 2000, was fixed as the final hearing in said matter and the County Engineer having filed his report thereon and plats thereof and recommends that Grove City Road, County Road No. 135, at Big Run South Road, County Road No. 258, Pleasant Township, Franklin County, Ohio, be improved to variable widths as described in said report and shown on said plats; and

WHEREAS, no objections to the improvement were made; and

WHEREAS, the Board of County Commissioners of Franklin County, Ohio, finds the public convenience and welfare requires the establishing, altering and widening of Grove City Road, County Road No. 135, at Big Run South Road, County Road No. 258, Pleasant Township, Franklin County, Ohio, as shown in the reports and on the plats submitted by the County Engineer; now, therefore, upon motion of Commissioner **Stokes**, seconded by Commissioner **Teater**,

BE IT RESOLVED, BY THE BOARD OF COUNTY COMMISSIONERS OF FRANKLIN COUNTY, OHIO:


Section 1) That said Grove City Road at Big Run South Road improvement, herein referred to is hereby found and determined to be of sufficient importance to the public convenience and welfare to cause the above establishing, altering and widening, as recommended by the County Engineer and as shown on the plat submitted by the County Engineer.


Section 2) That the Franklin County Engineer at his request is hereby authorized and directed to investigate and recommend the employment of competent appraisers to aid him in determining the value of the land to be acquired.


RESOLUTION, Cont'd.
FINAL HEARING FOR ESTABLISHING, ALTERING
AND WIDENING OF GROVE CITY ROAD, COUNTY
ROAD NO. 135, AT BIG RUN SOUTH ROAD, COUNTY
ROAD NO. 258, PLEASANT TOWNSHIP,
FRANKLIN COUNTY, OHIO
(FRANKLIN COUNTY ENGINEER)

Page 2

Voting Aye thereon:


ARLENE SHOEMAKER, PRESIDENT


DOROTHY S. TEATER


DEWEY R. STOKES
BOARD OF COUNTY COMMISSIONERS
FRANKLIN COUNTY, OHIO

Voting Nay thereon:


ARLENE SHOEMAKER, PRESIDENT

DOROTHY S. TEATER

DEWEY R. STOKES
BOARD OF COUNTY COMMISSIONERS
FRANKLIN COUNTY, OHIO

JC:TML:cmc

c: Journal
Engineer - Grove City Road, #4170



April 7, 2000

John Circle, P.E., P.S.
Franklin County Engineer

Dean C. Ringle, P.E., P.S.
*Chief Deputy Engineer,
Engineering*

Gary Palatas, P.E.
*Chief Deputy Engineer,
Operations*

Donald Backstrom
Fiscal Officer

John Bryner, P.E.
Highway Engineer

Diana Clonch
*Highway Maintenance
Superintendent*

Ralph Crabb, P.E.
Construction Engineer

Stan Eriksen, P.E.
Liaison Engineer

Gretchen Green
*Human Resources
Administrator*

Timothy M. Lucks
Real Estate Administrator

Michael Meeks, P.E.
Traffic Engineer

Jean Kelley
Administrative Assistant

Thomas Kelley
Equipment Superintendent

David L. Pearson, P.S.
Survey and GIS Administrator

David Philips, P.E.
Planning & Programming

Mark Sherman, P.E.
Bridge Engineer

James Fraganato
Traffic Superintendent

Brigham J. Mitten, P.S.
Engineers Map Room Supervisor

Edward Williams
Bridge Maintenance

Honorable Board of County Commissioners
Franklin County Administration Building
373 South High Street, 26th Floor
Columbus, Ohio 43215

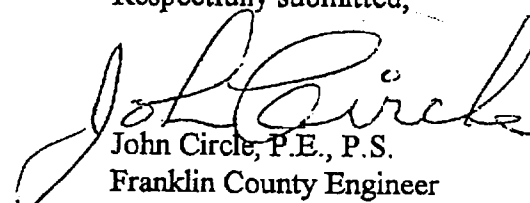
Honorable Board:

Pursuant to your resolution of February 29, 2000, directing the County Engineer to investigate and recommend one or more recognized appraisers as conditions warrant in the matter of the purchase of additional right of way for the improvement of Grove City Road, County Road No. 135, at Big Run South Road, County Road No. 258, Pleasant Township, Franklin County, Ohio, I hereby submit the following report.

After considerable investigation, I requested and received the following quotations from Edwin N. Merrell, A.S.A., to appraise parcels 4-WD,T; 5-WD,T; 8-WD,T; 10-WD,T; 11-S; 12-S; 13-WD,T,S; 14-WD-1, WD-2, T; 15-WD,T; 16-WD,T; 17-WD,T and 18-WD, for a total fee of Fifteen Thousand Five Hundred dollars and zero cents, (\$15,500.00).

It is the recommendation of this office that Edwin N. Merrell, A.S.A. should be employed to appraise the above mentioned parcels of land on the Grove City Road project.

Respectfully submitted,


John Circle, P.E., P.S.
Franklin County Engineer

JC:TML:cmc

DCR

RESOLUTION NO. 396-00

April 18, 2000

EDWIN N. MERRELL, A.S.A., EMPLOYED AS
THE APPRAISER IN THE MATTER OF
PURCHASING ADDITIONAL RIGHT OF WAY
FOR THE IMPROVEMENT OF GROVE CITY ROAD,
COUNTY ROAD NO. 135, AT BIG RUN SOUTH
ROAD, COUNTY ROAD NO. 258, PLEASANT
TOWNSHIP, FRANKLIN COUNTY, OHIO
(FRANKLIN COUNTY ENGINEER - \$15,500.00)

WHEREAS, the Franklin County Engineer after considerable investigation, recommends the employing of Edwin N. Merrell, A.S.A., to complete the appraisal work on Grove City Road, County Road No. 135, at Big Run South Road, County Road No. 258, Pleasant Township, Franklin County, Ohio; and

WHEREAS, the attached purchase order encumbrance has been pre-certified as to the availability of funds by the Franklin County Auditor for payment; now, therefore, upon motion of Commissioner **Stokes**, seconded by Commissioner **Teater**,

BE IT RESOLVED, BY THE BOARD OF COUNTY COMMISSIONERS OF FRANKLIN COUNTY, OHIO:

Section 1) That Edwin N. Merrell, A.S.A., is hereby employed as the appraiser in the matter of purchasing additional right of way for Grove City Road, County Road No. 135, at Big Run South Road, County Road No. 258, Pleasant Township, Franklin County, Ohio, on the following table of fees for said appraisal work:

Edwin N. Merrell, A.S.A.	Twelve (12) Parcels	Total Fee	\$ 15,500.00
--------------------------	---------------------	-----------	--------------

Section 2) That the attached purchase order that is individually described on the accompanying Purchase Order Proof List has been pre-certified by the Franklin County Auditor for payment.


RESOLUTION, Cont'd.

EDWIN N. MERRELL, A.S.A., EMPLOYED AS
THE APPRAISER IN THE MATTER OF
PURCHASING ADDITIONAL RIGHT OF WAY
FOR THE IMPROVEMENT OF GROVE CITY ROAD,
COUNTY ROAD NO. 135, AT BIG RUN SOUTH
ROAD, COUNTY ROAD NO. 258, PLEASANT
TOWNSHIP, FRANKLIN COUNTY, OHIO
(FRANKLIN COUNTY ENGINEER - \$15,500.00)

Voting Aye thereon:


ARLENE SHOEMAKER, PRESIDENT


DOROTHY S. TEATER


DEWEY R. STOKES
BOARD OF COUNTY COMMISSIONERS
FRANKLIN COUNTY, OHIO

Voting Nay thereon:


ARLENE SHOEMAKER, PRESIDENT

DOROTHY S. TEATER

DEWEY R. STOKES
BOARD OF COUNTY COMMISSIONERS
FRANKLIN COUNTY, OHIO

JC:TML:cmc

c: Journal
Engineer - Grove City Road, #4170
Road Record



April 14, 2000

John Circle, P.E., P.S.
Franklin County Engineer

Dean C. Ringle, P.E., P.S.
Chief Deputy Engineer,
Engineering

Gary Palatas, P.E.
Chief Deputy Engineer,
Operations

Donald Backstrom
Fiscal Officer

John Bryner, P.E.
Highway Engineer

Diana Clonch
Highway Maintenance
Superintendent

Ralph Crabb, P.E.
Construction Engineer

Stan Eriksen, P.E.
Liaison Engineer

Gretchen Green
Human Resources
Administrator

Timothy M. Lucks
Real Estate Administrator

Michael Meeks, P.E.
Traffic Engineer

Jean Kelley
Administrative Assistant

Thomas Kelley
Equipment Superintendent

David L. Pearson, P.S.
Survey and GIS Administrator

David Philips, P.E.
Planning & Programming

Mark Sherman, P.E.
Bridges Engineer

James Fraganato
Traffic Superintendent

Brigham J. Mitten, P.S.
Engineers Map Room Supervisor

Edward Williams
Bridge Maintenance

Honorable Board of County Commissioners
Franklin County Administration Building
373 South High Street, 26th Floor
Columbus, Ohio 43215

Honorable Board:


To insure the legal ownership for the additional right of way required on the Alkire Road @ Bausch Road/Kunz Road; Big Run South Road at Johnson Road; Grove City Road at Big Run South Road and Hendron Road projects, it is necessary to complete title work for each of the auditor's parcels.

The Alkire Road project requires six (6) title reports, the Big Run South Road at Johnson Road project requires four (4) title reports, the Grove City Road project requires thirteen (13) title reports and Hendron Road requires two (2) title reports, at Two Hundred dollars and zero cents, (\$200.00), for each parcel, for a total fee of Five Thousand dollars and zero cents, (\$5,000.00). This title work will be completed by W. Locke McKenzie, Attorney at Law, on the following table of fees:

Alkire Road	6 Parcels @ \$200.00 each	\$ 1,200.00
Big Run South Road	4 Parcels @ \$200.00 each	800.00
Grove City Road	13 Parcels @ \$200.00 each	2,600.00
Hendron Road	2 Parcels @ \$200.00 each	<u>400.00</u>
	Total Fee	\$ 5,000.00

It is the recommendation of this office that W. Locke McKenzie, Attorney at Law, be employed to perform this work for a total fee of Five Thousand dollars and zero cents, (\$5,000.00). Thank you for your consideration in this matter.

Respectfully submitted,


John Circle, P.E., P.S.
Franklin County Engineer

JC:TML:cmc

JCR

RESOLUTION NO. 420-00

April 25, 2000

W. LOCKE MCKENZIE, ATTORNEY AT LAW,
APPOINTED TO PREPARE TITLE REPORTS FOR
THE ALKIRE ROAD AT BAUSCH ROAD/KUNZ
ROAD PROJECT, THE BIG RUN SOUTH ROAD AT
JOHNSON ROAD PROJECT, THE GROVE CITY
ROAD AT BIG RUN SOUTH ROAD PROJECT AND
ON HENDRON ROAD, FRANKLIN COUNTY, OHIO
(FRANKLIN COUNTY ENGINEER - \$5,000.00)

WHEREAS, it is necessary to prepare title reports to insure the proper ownership on the Alkire Road at Bausch Road/Kunz Road project, the Big Run South Road at Johnson Road project, the Grove City Road at Big Run South Road project and on Hendron Road; and

WHEREAS, it is the recommendation of the Franklin County Engineer that W. Locke McKenzie, Attorney at Law, be appointed to prepare the twenty-five (25) title reports necessary for a fee of Two Hundred dollars and zero cents, (\$200.00) per parcel, for a total fee of Five Thousand dollars and zero cents, (\$5,000.00); and

WHEREAS, the attached purchase order encumbrance has been pre-certified as to the availability of funds by the County Auditor for payment; now, therefore, upon motion of Commissioner Teater, seconded by Commissioner Stokes,

BE IT RESOLVED, BY THE BOARD OF COUNTY COMMISSIONERS OF FRANKLIN COUNTY, OHIO:

Section 1) That W. Locke McKenzie, Attorney at Law, is hereby appointed to complete the necessary title reports on the following table of fees:


Alkire Road	6 Parcels @ \$200.00 each	\$ 1,200.00
Big Run South Road	4 Parcels @ \$200.00 each	800.00
Grove City Road	13 Parcels @ \$200.00 each	2,600.00
Hendron Road	2 Parcels @ \$200.00 each	400.00
	Total Fee	\$ 5,000.00


Section 2) That the attached purchase order that is individually described on the accompanying Purchase Order Proof List is hereby approved in the amount listed.


RESOLUTION, Cont'd.

W. LOCKE MCKENZIE, ATTORNEY AT LAW,
APPOINTED TO PREPARE TITLE REPORTS FOR
THE ALKIRE ROAD AT BAUSCH ROAD/KUNZ
ROAD PROJECT, THE BIG RUN SOUTH ROAD AT
JOHNSON ROAD PROJECT, THE GROVE CITY
ROAD AT BIG RUN SOUTH ROAD PROJECT AND
ON HENDRON ROAD, FRANKLIN COUNTY, OHIO
(FRANKLIN COUNTY ENGINEER - \$5,000.00)

Voting Aye thereon:


ARLENE SHOEMAKER, PRESIDENT


DOROTHY S. TEATER


DEWEY R. STOKES
BOARD OF COUNTY COMMISSIONERS
FRANKLIN COUNTY, OHIO

Voting Nay thereon:


ARLENE SHOEMAKER, PRESIDENT

DOROTHY S. TEATER

DEWEY R. STOKES
BOARD OF COUNTY COMMISSIONERS
FRANKLIN COUNTY, OHIO

JC:TML:cmc

c: Journal
Engineer - (Alkire Road; Big Run @ Johnson; Grove City Road; Hendron Road)
Road Record



DEAN C. RINGLE, P.E., P.S.
FRANKLIN COUNTY ENGINEER

September 20, 2000

Honorable Board of County Commissioners
Franklin County Administration Building
373 South High Street, 26th Floor
Columbus, Ohio 43215

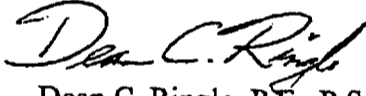
Honorable Board:

After negotiating with a portion of the owners abutting Grove City Road, County Road No. 135, at Big Run South Road, County Road No. 258, Pleasant Township, Franklin County, Ohio, for the purchase of additional land needed for road purposes, I hereby submit for your consideration the following recommendation as to the amount of compensation and damages to be awarded to the owners of land sought to be appropriated.

<u>AUDITOR'S</u> <u>PAR. NO.</u>	<u>ENGR'S</u> <u>PAR. NO.</u>	<u>NAME</u>	<u>AMOUNT</u>
230-76	17-WD, T	David R. and Raynea E. Wallace	\$ 9,150.00

I am of the opinion that the sums above recommended to be paid to this portion of the owners to be just and equitable for the land taken and damages sustained by reason of the improvement of Grove City Road, County Road No. 135, at Big Run South Road, County Road No. 258, Pleasant Township, Franklin County, Ohio.

Respectfully submitted,


Dean C. Ringle, P.E., P.S.
Franklin County Engineer

DCR:TML:cmc

Franklin County, Ohio, ROAD RECORD NO. 30
RESOLUTION NO. 1022-00

PR

October 3, 2000

275

REPORT (FIRST) OF THE COUNTY ENGINEER AND
ESTABLISHING SUMS FOR COMPENSATION AND
DAMAGES FOR A PORTION OF THE OWNERS IN THE
MATTER OF THE IMPROVEMENT OF GROVE CITY
ROAD, COUNTY ROAD NO. 135, AT BIG RUN SOUTH
ROAD, COUNTY ROAD NO. 258, PLEASANT TOWNSHIP,
FRANKLIN COUNTY, OHIO
(FRANKLIN COUNTY ENGINEER - \$9,150.00)

WHEREAS, on October 8, 1996, the Board of County Commissioners did
by resolution duly adopted find in favor of improving Grove City Road, County Road No.
135, at Big Run South Road, County Road No. 258, Pleasant Township, Franklin County,
Ohio; and

WHEREAS, the Franklin County Engineer has negotiated with a portion of
the property owners abutting Grove City Road, County Road No. 135, at Big Run South
Road, County Road No. 258, Pleasant Township, Franklin County, Ohio; and

WHEREAS, the Franklin County Engineer has advised this Board by letter
dated September 20, 2000, that it is his recommendation that the following amounts of
compensation and damages to be awarded to the owners of land sought to be appropriated;
and

WHEREAS, the attached purchase order encumbrance has been pre-
certified as to the availability of funds by the Franklin County Auditor for payment; now,
therefore, upon motion of Commissioner Teater, seconded by
Commissioner Stokes

AUDITOR'S	ENGR'S		
<u>PAR. NO.</u>	<u>PAR. NO.</u>	<u>NAME</u>	<u>AMOUNT</u>
230-76	17-WD, T	David R. and Raynea E. Wallace	\$ 9,150.00

BE IT RESOLVED, BY THE BOARD OF COUNTY COMMISSIONERS
OF FRANKLIN COUNTY, OHIO:


Section 1) That after due consideration the amounts of compensation and
damages as recommended by the Franklin County Engineer for the
improvement of Grove City Road, County Road No. 135, at Big Run South
Road, County Road No. 258, Pleasant Township, Franklin County, Ohio,
are just and equitable for the lands taken and damages sustained by reason
of said road improvement are hereby approved.


Section 2) That the attached purchase order that is individually described
on the accompanying Purchase Order Proof List has been pre-certified by
the Franklin County Auditor for payment.

REPORT (FIRST) OF THE COUNTY ENGINEER AND
ESTABLISHING SUMS FOR COMPENSATION AND
DAMAGES FOR A PORTION OF THE OWNERS IN THE
MATTER OF THE IMPROVEMENT OF GROVE CITY
ROAD, COUNTY ROAD NO. 135, AT BIG RUN SOUTH
ROAD, COUNTY ROAD NO. 258, PLEASANT TOWNSHIP,
FRANKLIN COUNTY, OHIO
(FRANKLIN COUNTY ENGINEER - \$9,150.00)

Voting Aye thereon:


ARLENE SHOEMAKER, PRESIDENT


DOROTHY S. TEATER


DEWEY R. STOKES
BOARD OF COUNTY COMMISSIONERS
FRANKLIN COUNTY, OHIO

Voting Nay thereon:


ARLENE SHOEMAKER, PRESIDENT

DOROTHY S. TEATER

DEWEY R. STOKES
BOARD OF COUNTY COMMISSIONERS
FRANKLIN COUNTY, OHIO

DCR:TML:cmc

c: Journal
Engineer - Grove City Road, #4170
Road Record



DEAN C. RINGLE, P.E., P.S.
FRANKLIN COUNTY ENGINEER

February 14, 2001

Honorable Board of County Commissioners
Franklin County Administration Building
373 South High Street, 26th Floor
Columbus, Ohio 43215

Honorable Board:

After negotiating with a portion of the owners abutting Grove City Road, County Road No. 135, at Big Run South Road, County Road No. 258, Pleasant Township, Franklin County, Ohio, for the purchase of additional land needed for road purposes, I hereby submit for your consideration the following recommendation as to the amount of compensation and damages to be awarded to the owners of land sought to be appropriated.

<u>AUDITOR'S</u> <u>PAR. NO.</u>	<u>ENGR'S</u> <u>PAR. NO.</u>	<u>NAME</u>	<u>AMOUNT</u>
230-001050	5-WD, T	Randall C. & Lynn S. Doster	\$ 150.00
230-001017	8-WD, T	Jacqueline K. Hammond	2,000.00
230-002128	16-WD, T	Susanne M. Lanman	<u>2,200.00</u>
		Total	\$ 4,350.00

I am of the opinion that the sums above recommended to be paid to this portion of the owners to be just and equitable for the land taken and damages sustained by reason of the improvement of Grove City Road, County Road No. 135, at Big Run South Road, County Road No. 258, Pleasant Township, Franklin County, Ohio.

Respectfully submitted,

Dean C. Ringle, P.E., P.S.
Franklin County Engineer

DCR:TML:cmc

February 27, 2001

REPORT (SECOND) OF THE COUNTY ENGINEER AND
ESTABLISHING SUMS FOR COMPENSATION AND
DAMAGES FOR A PORTION OF THE OWNERS IN THE
MATTER OF THE IMPROVEMENT OF GROVE CITY
ROAD, COUNTY ROAD NO. 135, AT BIG RUN SOUTH
ROAD, COUNTY ROAD NO. 258, PLEASANT TOWNSHIP,
FRANKLIN COUNTY, OHIO
(FRANKLIN COUNTY ENGINEER - \$4,350.00)

WHEREAS, on October 8, 1996, the Board of County Commissioners did
by resolution duly adopted find in favor of improving Grove City Road, County Road No.
135, at Big Run South Road, County Road No. 258, Pleasant Township, Franklin County,
Ohio; and

WHEREAS, the Franklin County Engineer has negotiated with a portion of
the property owners abutting Grove City Road, County Road No. 135, at Big Run South
Road, County Road No. 258, Pleasant Township, Franklin County, Ohio; and

WHEREAS, the Franklin County Engineer has advised this Board by letter
dated February 14, 2001, that it is his recommendation that the following amounts of
compensation and damages to be awarded to the owners of land sought to be appropriated;
and

WHEREAS, the attached purchase order encumbrance has been pre-
certified as to the availability of funds by the Franklin County Auditor for payment; now,
therefore, upon motion of Commissioner Kilroy, seconded by
Commissioner Shoemaker

AUDITOR'S PAR. NO.	ENGR'S PAR. NO.	NAME	AMOUNT
230-001050	5-WD, T	Randall C. & Lynn S. Doster	\$ 150.00
230-001017	8-WD, T	Jacqueline K. Hammond	2,000.00
230-002128	16-WD, T	Susanne M. Lanman	2,200.00
		Total	\$ 4,350.00

Rec'd 4-301

BE IT RESOLVED, BY THE BOARD OF COUNTY COMMISSIONERS
OF FRANKLIN COUNTY, OHIO:

Section 1) That after due consideration the amounts of compensation and
damages as recommended by the Franklin County Engineer for the
improvement of Grove City Road, County Road No. 135, at Big Run South
Road, County Road No. 258, Pleasant Township, Franklin County, Ohio,
are just and equitable for the lands taken and damages sustained by reason
of said road improvement are hereby approved.

Section 2) That the attached purchase order that is individually described
on the accompanying Purchase Order Proof List has been pre-certified by
the Franklin County Auditor for payment.


Franklin County, Ohio, ROAD RECORD NO. 30
RESOLUTION, Cont'd.

Page 2


REPORT (SECOND) OF THE COUNTY ENGINEER AND
ESTABLISHING SUMS FOR COMPENSATION AND
DAMAGES FOR A PORTION OF THE OWNERS IN THE
MATTER OF THE IMPROVEMENT OF GROVE CITY
ROAD, COUNTY ROAD NO. 135, AT BIG RUN SOUTH
ROAD, COUNTY ROAD NO. 258, PLEASANT TOWNSHIP,
FRANKLIN COUNTY, OHIO
(FRANKLIN COUNTY ENGINEER - \$4,350.00)

279

Voting Aye thereon:


DEWEY R. STOKES, PRESIDENT


ARLENE SHOEMAKER


MARY JO KILROY
BOARD OF COUNTY COMMISSIONERS
FRANKLIN COUNTY, OHIO

Voting Nay thereon:


DEWEY R. STOKES, PRESIDENT

ARLENE SHOEMAKER

MARY JO KILROY
BOARD OF COUNTY COMMISSIONERS
FRANKLIN COUNTY, OHIO

DCR:TML:cmc

c: Journal
Engineer - Grove City Road, #4170
Road Record



DEAN C. RINGLE, P.E., P.S.
FRANKLIN COUNTY ENGINEER

March 22, 2001

Honorable Board of County Commissioners
Franklin County Administration Building
373 South High Street, 26th Floor
Columbus, Ohio 43215

Honorable Board:

After negotiating with a portion of the owners abutting Grove City Road, County Road No. 135, at Big Run South Road, County Road No. 258, Pleasant Township, Franklin County, Ohio, for the purchase of additional land needed for road purposes, I hereby submit for your consideration the following recommendation as to the amount of compensation and damages to be awarded to the owners of land sought to be appropriated.

AUDITOR'S PAR. NO.	ENGR'S PAR. NO.	NAME	AMOUNT
230-001484	2-WD, T	Robert M. Watkins	\$ 220.00
230-002125	3-WD, T	Gerald J. & Maggie L. Baker	220.00
230-001036	7-T	Karl E & Diana S. Schneider	132.00
230-001434	10-WD, T	Donald P. & Catherine F. Baumgartner	5,100.00
230-001445	12-S	Rose F. Graul and Ohio National Bank of Columbus, Trustee	650.00
230-001457	18-WD	Shelby E. & Mildred K. Braskett	250.00
		Total	\$ 6,572.00

I am of the opinion that the sums above recommended to be paid to this portion of the owners to be just and equitable for the land taken and damages sustained by reason of the improvement of Grove City Road, County Road No. 135, at Big Run South Road, County Road No. 258, Pleasant Township, Franklin County, Ohio.

Respectfully submitted,

Dean C. Ringle
Dean C. Ringle, P.E., P.S.
Franklin County Engineer

DCR DCR:TML:cmc

April 3, 2001

REPORT (THIRD) OF THE COUNTY ENGINEER AND ESTABLISHING SUMS FOR COMPENSATION AND DAMAGES FOR A PORTION OF THE OWNERS IN THE MATTER OF THE IMPROVEMENT OF GROVE CITY ROAD, COUNTY ROAD NO. 135, AT BIG RUN SOUTH ROAD, COUNTY ROAD NO. 258, PLEASANT TOWNSHIP, FRANKLIN COUNTY, OHIO
(FRANKLIN COUNTY ENGINEER - \$6,572.00)

WHEREAS, on October 8, 1996, the Board of County Commissioners did by resolution duly adopted find in favor of improving Grove City Road, County Road No. 135, at Big Run South Road, County Road No. 258, Pleasant Township, Franklin County, Ohio; and

WHEREAS, the Franklin County Engineer has negotiated with a portion of the property owners abutting Grove City Road, County Road No. 135, at Big Run South Road, County Road No. 258, Pleasant Township, Franklin County, Ohio; and

WHEREAS, the Franklin County Engineer has advised this Board by letter dated March 22, 2001, that it is his recommendation that the following amounts of compensation and damages to be awarded to the owners of land sought to be appropriated; and

WHEREAS, the attached purchase order encumbrance has been pre-certified as to the availability of funds by the Franklin County Auditor for payment; now, therefore, upon motion of Commissioner Kilroy, seconded by Commissioner Shoemaker

AUDITOR'S PAR. NO.	ENGR'S PAR. NO.	NAME	AMOUNT
230-001484	2-WD, T	Robert M. Watkins	\$ 220.00 ✓
230-002125	3-WD, T	Gerald J. & Maggie L. Baker	220.00 ✓
230-001036	7-T	Karl E & Diana S. Schneider	132.00 ✓
230-001434	10-WD, T	Donald P. & Catherine F. Baumgartner	5,100.00 ✓
230-001445	12-S	Rose F. Graul and Ohio National Bank of Columbus, Trustee	650.00 ✓
230-001457	18-WD	Shelby E. & Mildred K. Braskett	250.00 ✓
		Total	\$ 6,572.00

paid 5-10-01


BE IT RESOLVED, BY THE BOARD OF COUNTY COMMISSIONERS OF FRANKLIN COUNTY, OHIO:

Section 1) That after due consideration the amounts of compensation and damages as recommended by the Franklin County Engineer for the improvement of Grove City Road, County Road No. 135, at Big Run South Road, County Road No. 258, Pleasant Township, Franklin County, Ohio, are just and equitable for the lands taken and damages sustained by reason of said road improvement are hereby approved.


Section 2) That the attached purchase order that is individually described on the accompanying Purchase Order Proof List has been pre-certified by the Franklin County Auditor for payment.

RESOLUTION, Cont'd.
REPORT (THIRD) OF THE COUNTY ENGINEER AND
ESTABLISHING SUMS FOR COMPENSATION AND
DAMAGES FOR A PORTION OF THE OWNERS IN THE
MATTER OF THE IMPROVEMENT OF GROVE CITY
ROAD, COUNTY ROAD NO. 135, AT BIG RUN SOUTH
ROAD, COUNTY ROAD NO. 258, PLEASANT TOWNSHIP,
FRANKLIN COUNTY, OHIO
(FRANKLIN COUNTY ENGINEER - \$6,572.00)

Voting Aye thereon:


DEWEY R. STOKES, PRESIDENT


ARLENE SHOEMAKER


MARY JO KILROY
BOARD OF COUNTY COMMISSIONERS
FRANKLIN COUNTY, OHIO

Voting Nay thereon:


DEWEY R. STOKES, PRESIDENT

ARLENE SHOEMAKER

MARY JO KILROY
BOARD OF COUNTY COMMISSIONERS
FRANKLIN COUNTY, OHIO

DCR:TML:cmc

c: Journal
Engineer - Grove City Road, #4170
Road Record



DEAN C. RINGLE, P.E., P.S.
FRANKLIN COUNTY ENGINEER

April 6, 2001

Honorable Board of County Commissioners
Franklin County Administration Building
373 South High Street, 26th Floor
Columbus, Ohio 43215

Honorable Board:

After negotiating with a portion of the owners abutting Grove City Road, County Road No. 135, at Big Run South Road, County Road No. 258, Pleasant Township, Franklin County, Ohio, for the purchase of additional land needed for road purposes, I hereby submit for your consideration the following recommendation as to the amount of compensation and damages to be awarded to the owners of land sought to be appropriated.

<u>AUDITOR'S</u> <u>PAR. NO.</u>	<u>ENGR'S</u> <u>PAR. NO.</u>	<u>NAME</u>	<u>AMOUNT</u>
230-76	17-WD, T	David R. and Raynea E. Wallace	\$ 7,500.00

I am of the opinion that the sums above recommended to be paid to this portion of the owners to be just and equitable for the land taken and damages sustained by reason of the improvement of Grove City Road, County Road No. 135, at Big Run South Road, County Road No. 258, Pleasant Township, Franklin County, Ohio.

Respectfully submitted,

Dean C. Ringle
Dean C. Ringle, P.E., P.S.
Franklin County Engineer

DCR:TML:cmc
TML

Franklin County, Ohio, ROAD RECORD NO. 30

RR
284

RESOLUTION NO. 414-01

April 17, 2001

REPORT (FOURTH) OF THE COUNTY ENGINEER AND ESTABLISHING SUMS FOR COMPENSATION AND DAMAGES FOR A PORTION OF THE OWNERS IN THE MATTER OF THE IMPROVEMENT OF GROVE CITY ROAD, COUNTY ROAD NO. 135, AT BIG RUN SOUTH ROAD, COUNTY ROAD NO. 258, PLEASANT TOWNSHIP, FRANKLIN COUNTY, OHIO
(FRANKLIN COUNTY ENGINEER - \$7,500.00)

WHEREAS, on October 8, 1996, the Board of County Commissioners did by resolution duly adopted find in favor of improving Grove City Road, County Road No. 135, at Big Run South Road, County Road No. 258, Pleasant Township, Franklin County, Ohio; and

WHEREAS, the Franklin County Engineer has negotiated with a portion of the property owners abutting Grove City Road, County Road No. 135, at Big Run South Road, County Road No. 258, Pleasant Township, Franklin County, Ohio; and

WHEREAS, the Franklin County Engineer has advised this Board by letter dated April 6, 2001, that it is his recommendation that the following amounts of compensation and damages to be awarded to the owners of land sought to be appropriated; and

WHEREAS, the attached purchase order encumbrance has been pre-certified as to the availability of funds by the Franklin County Auditor for payment; now, therefore, upon motion of Commissioner Shoemaker, seconded by Commissioner Stokes

AUDITOR'S PAR. NO.	ENGR'S PAR. NO.	NAME	AMOUNT
230-76	17-WD, T	David R. and Raynea E. Wallace	\$ 7,500.00 ✓ Rec'd 5-10-01


BE IT RESOLVED, BY THE BOARD OF COUNTY COMMISSIONERS OF FRANKLIN COUNTY, OHIO:


Section 1) That after due consideration the amounts of compensation and damages as recommended by the Franklin County Engineer for the improvement of Grove City Road, County Road No. 135, at Big Run South Road, County Road No. 258, Pleasant Township, Franklin County, Ohio, are just and equitable for the lands taken and damages sustained by reason of said road improvement are hereby approved.

Section 2) That the attached purchase order that is individually described on the accompanying Purchase Order Proof List has been pre-certified by the Franklin County Auditor for payment.

REPORT (FOURTH) OF THE COUNTY ENGINEER AND
ESTABLISHING SUMS FOR COMPENSATION AND
DAMAGES FOR A PORTION OF THE OWNERS IN THE
MATTER OF THE IMPROVEMENT OF GROVE CITY
ROAD, COUNTY ROAD NO. 135, AT BIG RUN SOUTH
ROAD, COUNTY ROAD NO. 258, PLEASANT TOWNSHIP,
FRANKLIN COUNTY, OHIO
(FRANKLIN COUNTY ENGINEER - \$7,500.00)

Voting Aye thereon:


DEWEY R. STOKES, PRESIDENT


ARLENE SHOEMAKER

MARY JO KILROY
BOARD OF COUNTY COMMISSIONERS
FRANKLIN COUNTY, OHIO

Voting Nay thereon:


DEWEY R. STOKES, PRESIDENT

ARLENE SHOEMAKER

MARY JO KILROY
BOARD OF COUNTY COMMISSIONERS
FRANKLIN COUNTY, OHIO

DCR:TML:cmc

c: Journal
Engineer - Grove City Road, #4170
Road Record



DEAN C. RINGLE, P.E., P.S.
FRANKLIN COUNTY ENGINEER

April 12, 2001

Honorable Board of County Commissioners
Franklin County Administration Building
373 South High Street, 26th Floor
Columbus, Ohio 43215

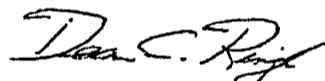
Honorable Board:

After negotiating with a portion of the owners abutting Grove City Road, County Road No. 135, at Big Run South Road, County Road No. 258, Pleasant Township, Franklin County, Ohio, for the purchase of additional land needed for road purposes, I hereby submit for your consideration the following recommendation as to the amount of compensation and damages to be awarded to the owners of land sought to be appropriated.

AUDITOR'S PAR. NO.	ENGR'S PAR. NO.	NAME	AMOUNT
230-001444	11-S	Richard W. Witteman	\$ 4,850.00
230-001435	13-WD, S, T	Richard W. Witteman	8,000.00
230-001492	14-WD1, WD2, T	Jed W. & Virginia W. Koehler	205.00
230-0003040	15-WD, T	Jed W. & Virginia W. Koehler, Tr.	3,475.00
		Total	\$16,530.00

I am of the opinion that the sums above recommended to be paid to this portion of the owners to be just and equitable for the land taken and damages sustained by reason of the improvement of Grove City Road, County Road No. 135, at Big Run South Road, County Road No. 258, Pleasant Township, Franklin County, Ohio.

Respectfully submitted,


Dean C. Ringle, P.E., P.S.
Franklin County Engineer


DCR:TML:cmc
TAL

Franklin County, Ohio, ROAD RECORD NO. 30
439-01

287

RESOLUTION NO. _____

April 24, 2001

REPORT (FIFTH) OF THE COUNTY ENGINEER AND ESTABLISHING SUMS FOR COMPENSATION AND DAMAGES FOR A PORTION OF THE OWNERS IN THE MATTER OF THE IMPROVEMENT OF GROVE CITY ROAD, COUNTY ROAD NO. 135, AT BIG RUN SOUTH ROAD, COUNTY ROAD NO. 258, PLEASANT TOWNSHIP, FRANKLIN COUNTY, OHIO
(FRANKLIN COUNTY ENGINEER - \$16,530.00)

WHEREAS, on October 8, 1996, the Board of County Commissioners did by resolution duly adopted find in favor of improving Grove City Road, County Road No. 135, at Big Run South Road, County Road No. 258, Pleasant Township, Franklin County, Ohio; and

WHEREAS, the Franklin County Engineer has negotiated with a portion of the property owners abutting Grove City Road, County Road No. 135, at Big Run South Road, County Road No. 258, Pleasant Township, Franklin County, Ohio; and

WHEREAS, the Franklin County Engineer has advised this Board by letter dated April 12, 2001, that it is his recommendation that the following amounts of compensation and damages to be awarded to the owners of land sought to be appropriated; and

WHEREAS, the attached purchase order encumbrance has been pre-certified as to the availability of funds by the Franklin County Auditor for payment; now, therefore, upon motion of Commissioner **Kilroy**, seconded by Commissioner **Stokes**

AUDITOR'S PAR. NO.	ENGR'S PAR. NO.	NAME	AMOUNT
230-001444	11-S	Richard W. Witteman	\$ 4,850.00 ✓
230-001435	13-WD, S, T	Richard W. Witteman	8,000.00 ✓
230-001492	14-WD1, WD2, T	Jed W. & Virginia W. Koehler	205.00 ✓
230-0003040	15-WD, T	Jed W. & Virginia W. Koehler, Tr.	3,475.00 ✓
		Total	\$16,530.00

*Rec'd
ckw
5-22-01*


BE IT RESOLVED, BY THE BOARD OF COUNTY COMMISSIONERS OF FRANKLIN COUNTY, OHIO:

Section 1) That after due consideration the amounts of compensation and damages as recommended by the Franklin County Engineer for the improvement of Grove City Road, County Road No. 135, at Big Run South Road, County Road No. 258, Pleasant Township, Franklin County, Ohio, are just and equitable for the lands taken and damages sustained by reason of said road improvement are hereby approved.


REPORT (FIFTH) OF THE COUNTY ENGINEER AND
ESTABLISHING SUMS FOR COMPENSATION AND
DAMAGES FOR A PORTION OF THE OWNERS IN THE
MATTER OF THE IMPROVEMENT OF GROVE CITY
ROAD, COUNTY ROAD NO. 135, AT BIG RUN SOUTH
ROAD, COUNTY ROAD NO. 258, PLEASANT TOWNSHIP,
FRANKLIN COUNTY, OHIO
(FRANKLIN COUNTY ENGINEER - \$16,530.00)

Section 2) That the attached purchase order that is individually described
on the accompanying Purchase Order Proof List has been pre-certified by
the Franklin County Auditor for payment.

Voting Aye thereon:


DEWEY R. STOKES, PRESIDENT

ARLENE SHOEMAKER


MARY JO KILROY
BOARD OF COUNTY COMMISSIONERS
FRANKLIN COUNTY, OHIO

Voting Nay thereon:

DEWEY R. STOKES, PRESIDENT

ARLENE SHOEMAKER

MARY JO KILROY
BOARD OF COUNTY COMMISSIONERS
FRANKLIN COUNTY, OHIO

DCR:TML:cmc

c: Journal
Engineer - Grove City Road, #4170
Road Record



DEAN C. RINGLE, P.E., P.S.
FRANKLIN COUNTY ENGINEER

July 12, 2001

Honorable Board of County Commissioners
Franklin County Administration Building
373 South High Street, 26th Floor
Columbus, Ohio 43215

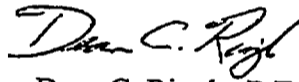
Honorable Board:

After negotiating with a portion of the owners abutting Grove City Road, County Road No. 135, at Big Run South Road, County Road No. 258, Pleasant Township, Franklin County, Ohio, for the purchase of additional land needed for road purposes, I hereby submit for your consideration the following recommendation as to the amount of compensation and damages to be awarded to the owners of land sought to be appropriated.

<u>AUDITOR'S</u> <u>PAR. NO.</u>	<u>ENGR'S</u> <u>PAR. NO.</u>	<u>NAME</u>	<u>AMOUNT</u>
230-001010	1-T	Robert L. & Vicki S. Rich	\$ 100.00

I am of the opinion that the sums above recommended to be paid to this portion of the owners to be just and equitable for the land taken and damages sustained by reason of the improvement of Grove City Road, County Road No. 135, at Big Run South Road, County Road No. 258, Pleasant Township, Franklin County, Ohio.

Respectfully submitted,


Dean C. Ringle, P.E., P.S.
Franklin County Engineer

DCR:TML:cmc

July 24, 2001

REPORT (SIXTH) OF THE COUNTY ENGINEER AND
ESTABLISHING SUMS FOR COMPENSATION AND
DAMAGES FOR A PORTION OF THE OWNERS IN THE
MATTER OF THE IMPROVEMENT OF GROVE CITY
ROAD, COUNTY ROAD NO. 135, AT BIG RUN SOUTH
ROAD, COUNTY ROAD NO. 258, PLEASANT TOWNSHIP,
FRANKLIN COUNTY, OHIO
(FRANKLIN COUNTY ENGINEER - \$100.00)

WHEREAS, on October 8, 1996, the Board of County Commissioners did
by resolution duly adopted find in favor of improving Grove City Road, County Road No.
135, at Big Run South Road, County Road No. 258, Pleasant Township, Franklin County,
Ohio; and

WHEREAS, the Franklin County Engineer has negotiated with a portion of
the property owners abutting Grove City Road, County Road No. 135, at Big Run South
Road, County Road No. 258, Pleasant Township, Franklin County, Ohio; and

WHEREAS, the Franklin County Engineer has advised this Board by letter
dated July 12, 2001, that it is his recommendation that the following amounts of
compensation and damages to be awarded to the owners of land sought to be appropriated;
and

WHEREAS, the attached purchase order encumbrance has been pre-
certified as to the availability of funds by the Franklin County Auditor for payment; now,
therefore, upon motion of Commissioner Kilroy, seconded by
Commissioner Shoemaker

AUDITOR'S PAR. NO.	ENGR'S PAR. NO.	NAME	AMOUNT
230-001010	1-T	Robert L. and Vicki S. Rich	\$ 100.00

*Rec'd
ck.
8-14-01*

BE IT RESOLVED, BY THE BOARD OF COUNTY COMMISSIONERS
OF FRANKLIN COUNTY, OHIO:

Section 1) That after due consideration the amounts of compensation and
damages as recommended by the Franklin County Engineer for the
improvement of Grove City Road, County Road No. 135, at Big Run South
Road, County Road No. 258, Pleasant Township, Franklin County, Ohio,
are just and equitable for the lands taken and damages sustained by reason
of said road improvement are hereby approved.

Section 2) That the attached purchase order that is individually described
on the accompanying Purchase Order Proof List has been pre-certified by
the Franklin County Auditor for payment.

Franklin County, Ohio, ROAD RECORD NO. 30
RESOLUTION, Cont'd.


Page 2 291

REPORT (SIXTH) OF THE COUNTY ENGINEER AND
ESTABLISHING SUMS FOR COMPENSATION AND
DAMAGES FOR A PORTION OF THE OWNERS IN THE
MATTER OF THE IMPROVEMENT OF GROVE CITY
ROAD, COUNTY ROAD NO. 135, AT BIG RUN SOUTH
ROAD, COUNTY ROAD NO. 258, PLEASANT TOWNSHIP,
FRANKLIN COUNTY, OHIO
(FRANKLIN COUNTY ENGINEER - \$100.00)

Voting Aye thereon:

DEWEY R. STOKES, PRESIDENT


ARLENE SHOEMAKER


MARY JO KILROY
BOARD OF COUNTY COMMISSIONERS
FRANKLIN COUNTY, OHIO

Voting Nay thereon:

DEWEY R. STOKES, PRESIDENT

ARLENE SHOEMAKER

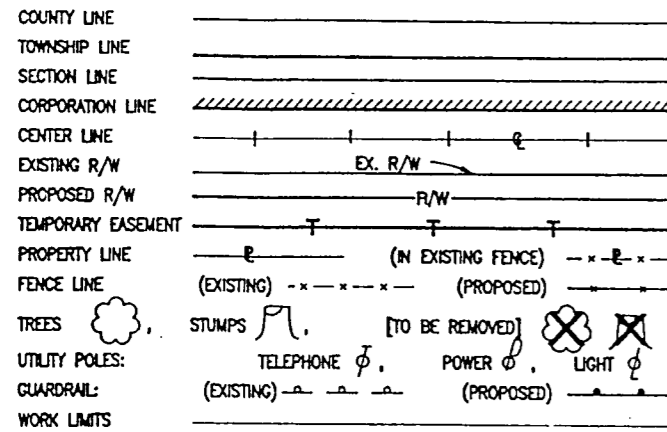
MARY JO KILROY
BOARD OF COUNTY COMMISSIONERS
FRANKLIN COUNTY, OHIO

DCR:TML:cmc

c: Journal
Engineer - Grove City Road, #4170
Road Record

OFFICE OF COUNTY ENGINEER
GROVE CITY ROAD
 ESTABLISHING, ALTERING, WIDENING AND VACATING
FRA-C.R. 135
 PLEASANT TOWNSHIP
 FRANKLIN COUNTY, OHIO
 SAMUEL OLDHAM'S VMS SURVEY NO. 1448

CONVENTIONAL SIGNS



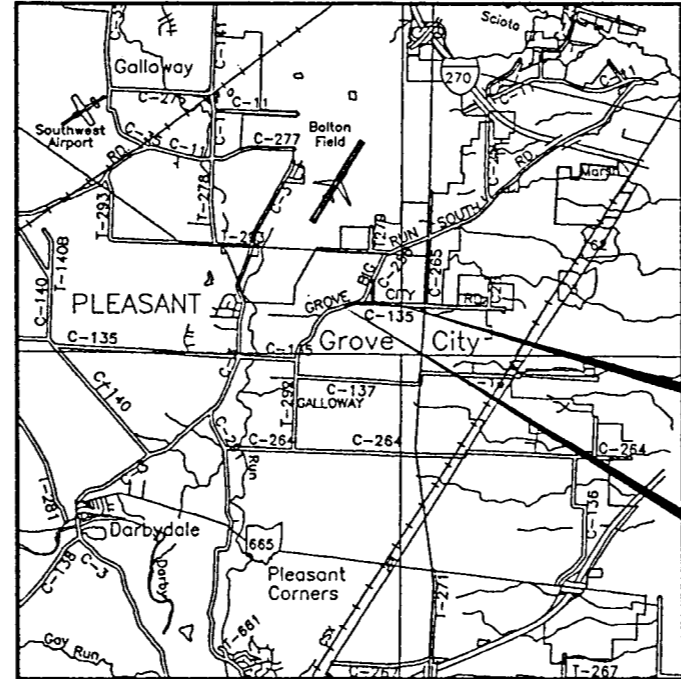
INDEX OF SHEETS

TITLE SHEET	-----	1
CENTERLINE SURVEY PLAT	-----	2
PROPERTY MAP	-----	3
SUMMARY SHEETS	-----	4-5
DETAIL PLANS	-----	6-11
VACATION PLAT	-----	12

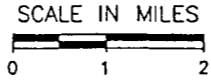
UNDERGROUND UTILITIES
 TWO WORKING DAYS
BEFORE YOU DIG
 CALL 1-800-362-2764
 OHIO UTILITIES PROTECTION SERVICE
 NON-MEMBERS MUST
 BE CALLED DIRECTLY

PLANS PREPARED BY:
COLUMBUS ENGINEERING CONSULTANTS INCORPORATED
 CONSULTING CIVIL ENGINEERS AND LAND SURVEYORS
 840 MICHIGAN AVENUE
 COLUMBUS, OHIO 43215
 (614) 228-3500

RIGHT OF WAY



LATITUDE: N 40° 20' 19" LONGITUDE: W 83° 39' 37"



PORTION TO BE IMPROVED _____
 U.S., STATE ROUTES, & INTERSTATES _____

PROJECT DESCRIPTION:
 IMPROVEMENT OF THE INTERSECTION OF GROVE CITY ROAD AND BIG RUN SOUTH ROAD BY ADDING A LEFT TURN LANE AT GROVE CITY ROAD, AND RE-ALIGNING AND ADDING A RIGHT TURN LANE AT BIG RUN SOUTH ROAD.

ACQUIRING AGENCY: COUNTY OF FRANKLIN

1997 SPECIFICATIONS
 THE STANDARD SPECIFICATIONS OF THE STATE OF OHIO, DEPARTMENT OF TRANSPORTATION, INCLUDING CHANGES AND SUPPLEMENTAL SPECIFICATIONS LISTED IN THE PROPOSAL, SHALL GOVERN THIS IMPROVEMENT.

I HEREBY APPROVE THOSE PLANS AND DECLARE THAT THE MAKING OF THIS IMPROVEMENT WILL REQUIRE THE CLOSING TO TRAFFIC OF THE HIGHWAY, AND THAT DETOURS WILL BE PROVIDED AS INDICATED ON SHEETS 6 & 47. PROVISIONS FOR THE MAINTENANCE AND SAFETY OF TRAFFIC WILL BE AS SET FORTH ON THE PLANS AND ESTIMATES.

APPROVED _____
 DATE 2-1-00 FRANKLIN COUNTY ENGINEER *Jef*

APPROVED _____
 DATE 2-1-00 FRANKLIN COUNTY CHIEF DEPUTY ENGINEER

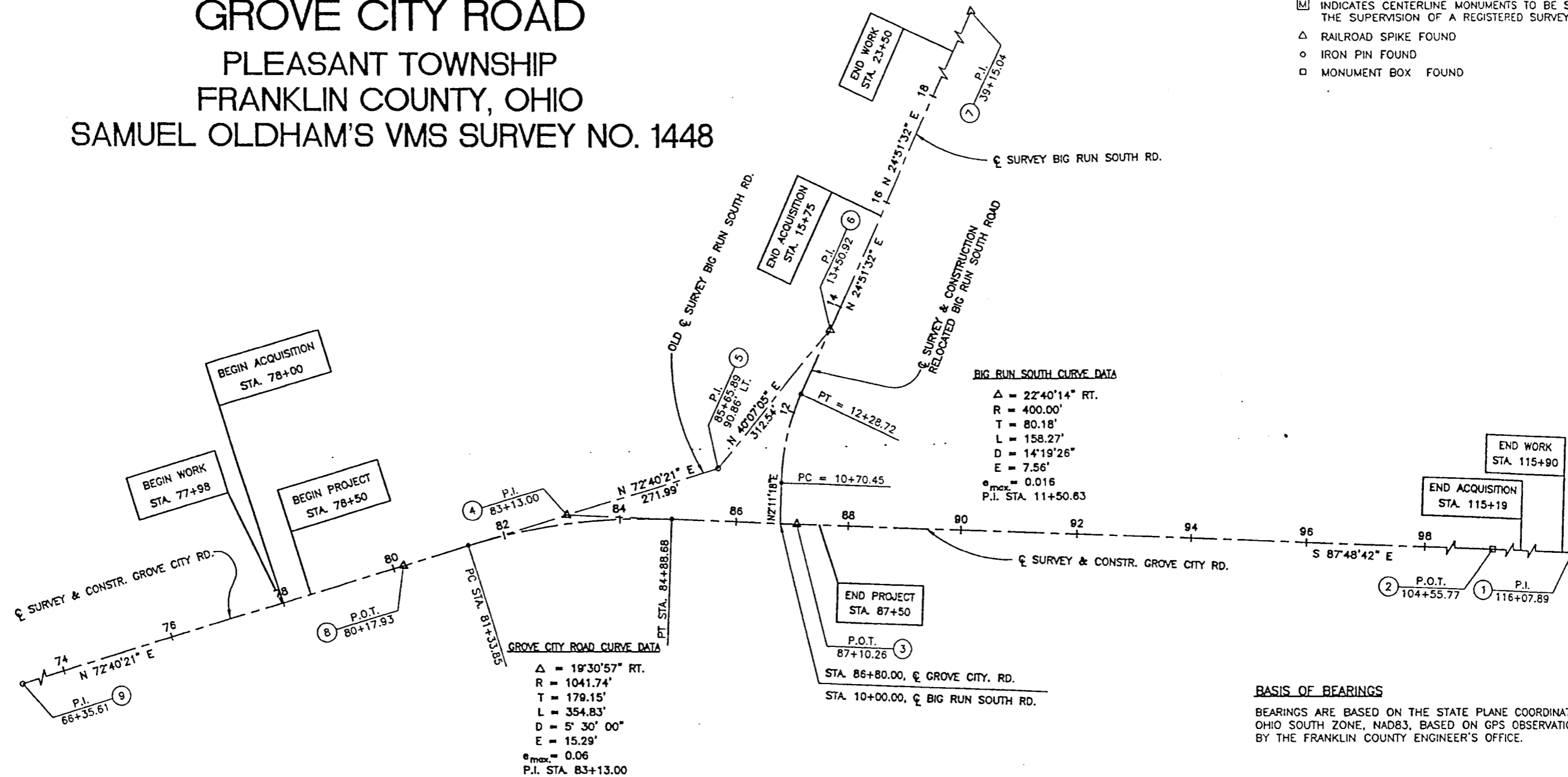
APPROVED _____
 DATE _____ FRANKLIN COUNTY COMMISSIONER

APPROVED _____
 DATE _____ FRANKLIN COUNTY COMMISSIONER

APPROVED _____
 DATE _____ FRANKLIN COUNTY COMMISSIONER

FEDERAL PROJECT NUMBER
 PID NUMBER 4170
 STATE JOB NUMBER
 ROAD INVOLVEMENT NONE
 GROVE CITY ROAD
 1/12
 36
 47

CENTERLINE PLAT GROVE CITY ROAD PLEASANT TOWNSHIP FRANKLIN COUNTY, OHIO SAMUEL OLDHAM'S VMS SURVEY NO. 1448



- MONUMENT LEGEND**
- ☒ INDICATES CENTERLINE MONUMENTS TO BE SET UNDER THE SUPERVISION OF A REGISTERED SURVEYOR
 - △ RAILROAD SPIKE FOUND
 - IRON PIN FOUND
 - MONUMENT BOX FOUND

BASIS OF BEARINGS
BEARINGS ARE BASED ON THE STATE PLANE COORDINATE SYSTEM, OHIO SOUTH ZONE, NAD83, BASED ON GPS OBSERVATIONS CONDUCTED BY THE FRANKLIN COUNTY ENGINEER'S OFFICE.


RECEIVED _____ DATE _____
 RECORDED _____ DATE _____
 BOOK _____ PAGE _____

COUNTY RECORDER

I HEREBY CERTIFY THAT THIS PLAT IS A TRUE DELINEATION OF A SURVEY PERFORMED FOR THE FRANKLIN COUNTY ENGINEER'S OFFICE IN 1999 BY COLUMBUS ENGINEERING CONSULTANTS, INC.

THE ESTABLISHMENT OF THE PROPERTY LINES AND EXISTING RIGHT OF WAY LINES SHOWN ON THIS PLAN AS OF THIS DATE WAS PERFORMED BY ME OR UNDER MY DIRECT SUPERVISION.

BY Charles A. Mitchell
 SURVEYOR'S NAME
 SURVEYOR'S No. S-7867 DATE 26-JAN-2000



MONUMENTS TO BE SET BY FRANKLIN COUNTY SURVEY DEPT.		
STATION	DESCRIPTION	OFFSET
66+35.61	I.P. ● P.I. GROVE CITY ROAD	ON ☒
80+17.98	STONE ● P.O.T. GROVE CITY ROAD	ON ☒
83+13.00	MSPK ● P.I. GROVE CITY ROAD INTERSECTION WITH OLD BIG RUN SOUTH ROAD	15.28 LT.
86+80.00 (GROVE CITY ROAD) 10+00.00 (BIG RUN SOUTH ROAD)	☒ INTERSECTION	ON ☒
11+50.63	P.I. ● BIG RUN SOUTH ROAD	7.96' LT.
13+50.92	MSPK P.I. ● OLD BIG RUN SOUTH ROAD	ON ☒
10+86.33	I.P. ● P.I. OLD BIG RUN SOUTH ROAD	114.51' LT.

MONUMENTS FOUND AND USED							
#	STATION	DESCRIPTION	OFFSET	#	STATION	DESCRIPTION	OFFSET
①	116+07.89	FCGS 7736 ANGLE POINT	ON ☒	⑥	13+50.92	MINE SPIKE P.I.	ON ☒
②	104+55.77	FCGS 7735 P.O.T.	ON ☒	⑦	39+15.04	30" REBAR W/FCE CAP P.I.	ON ☒
③	87+10.26	PUNCHED MINE SPIKE P.O.T.	ON ☒	⑧	80+17.93	PUNCHED MINE SPIKE P.O.T.	ON ☒
④	83+13.00 83+11.26	PUNCHED MINE SPIKE P.O.T./ANG. PNT.	ALONG TANGENT 15.29' LT.	⑨	66+35.61	30" REBAR W/FCE CAP P.I.	ON ☒
⑤	85+65.89	30" REBAR W/FCE CAP P.I.	90.86' LT.				

CALCULATED BY SJS CHECKED BY CAM

HORIZONTAL SCALE IN FEET
1" = 200'

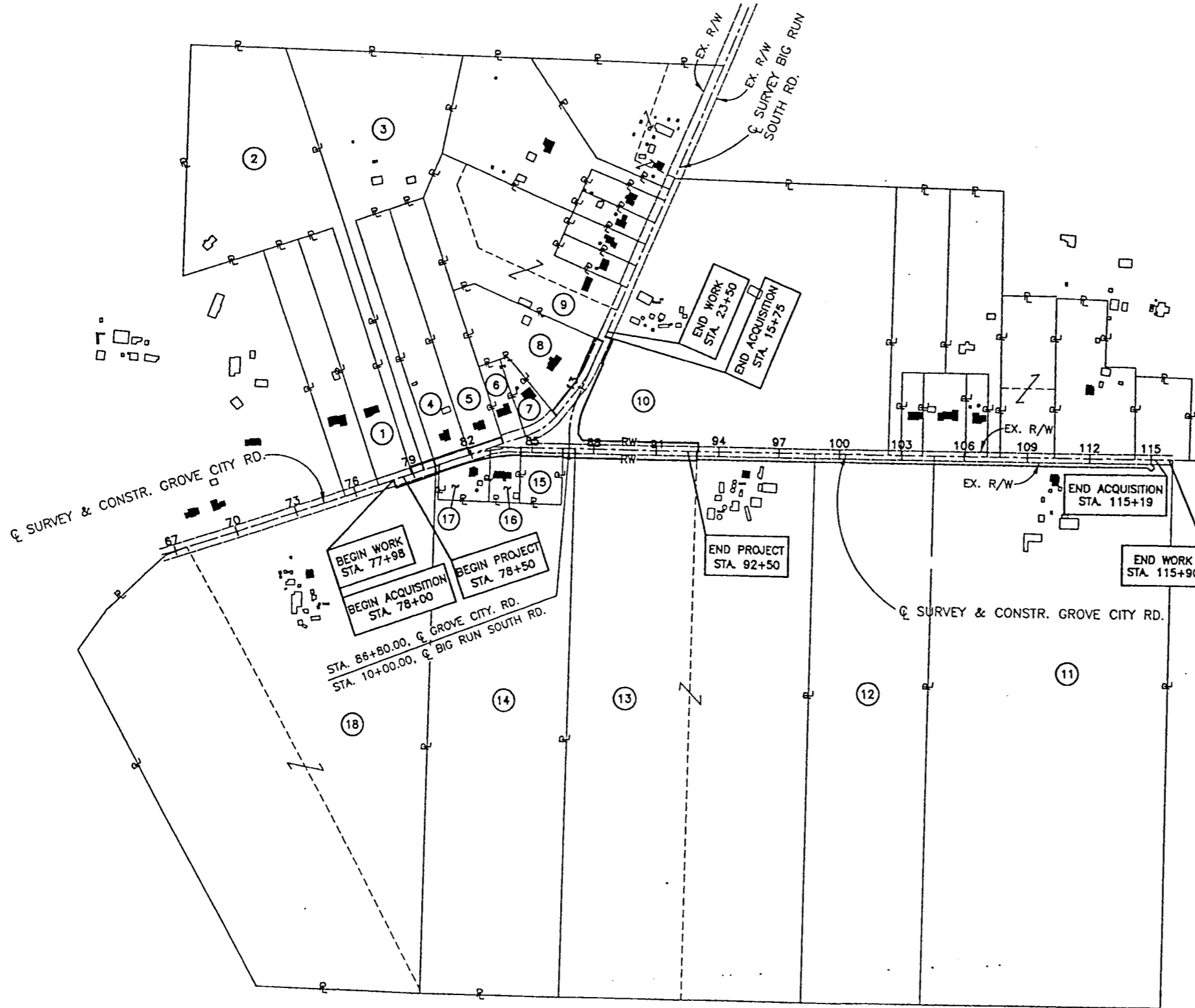
CENTERLINE PLAT

GROVE CITY ROAD

2 / 12

37
47

PROPERTY MAP GROVE CITY ROAD PLEASANT TOWNSHIP FRANKLIN COUNTY, OHIO SAMUEL OLDHAM'S VMS SURVEY NO. 1448



UNDERGROUND UTILITIES
THE LOCATIONS OF THE UNDERGROUND UTILITIES SHOWN ON THE PLANS ARE AS OBTAINED FROM THE OWNERS OF THE UTILITY AS REQUIRED BY SECTION 153.64 O.R.C.

- TELEPHONE: AMERITECH
150 EAST GAY STREET
COLUMBUS, OHIO 43215
(614) 223-7857
- ELECTRIC: AMERICAN ELECTRIC POWER
850 TECH CENTER DRIVE
GAHANA, OHIO 43230-6605
(614) 883-6829
- CABLE: TIME WARNER CABLE
COLUMBUS DIVISION
1266 DUBLIN ROAD
COLUMBUS, OHIO 43215
(614) 481-5263
- GAS: COLUMBIA GAS OF OHIO
920 W. GOODALE BLVD.
COLUMBUS, OHIO 43212
(614) 460-2050

STRUCTURES KEY:

- RESIDENCE OR (HOUSE TRAILER)
- COMMERCIAL BUILDING
- BARN, GARAGE OR OUT BUILDING

- ① ROBERT L. RICH & VICKI S. RICH
- ② ROBERT MICHAEL WATKINS
- ③ GERALD J. BAKER & MAGGIE L. BAKER
- ④ GARNER FRYE & SANDRA L. FRYE
- ⑤ RANDALL C. DOSTER & LYNN S. DOSTER
- ⑥ DANNY A. ROBERTS & SHARON L. ROBERTS
- ⑦ KARL E. & DIANA S. SCHNEIDER
- ⑧ JACQUELINE K. HAMMOND
- ⑨ PATRICK JOSEPH FAHY
- ⑩ DONALD P. & CATHERINE F. BAUMGARTNER, Tr.
- ⑪ RICHARD W. WITTEMAN
- ⑫ ROSE F. GRAUL & OHIO NATIONAL BANK OF COLUMBUS, Tr.
- ⑬ RICHARD W. WITTEMAN
- ⑭ JED W. KOEHLER, Tr.
- ⑮ JED W. & VIRGINIA W. KOEHLER
- ⑯ SUSANNE M. LANMAN
- ⑰ DAVID R. & RAYNEA E. WALLACE
- ⑱ SHELBY E. & MILDRED K. BRASKETT

REVISION	DATE	DESCRIPTION		
DATE OF COMPLETION:		DECEMBER 3, 1999		

CALCULATED SJS CHECKED CAM

HORIZONTAL SCALE IN FEET

0 300 600

PROPERTY MAP

GROVE CITY ROAD

3/12

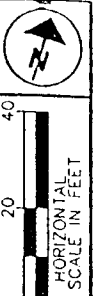
38

47

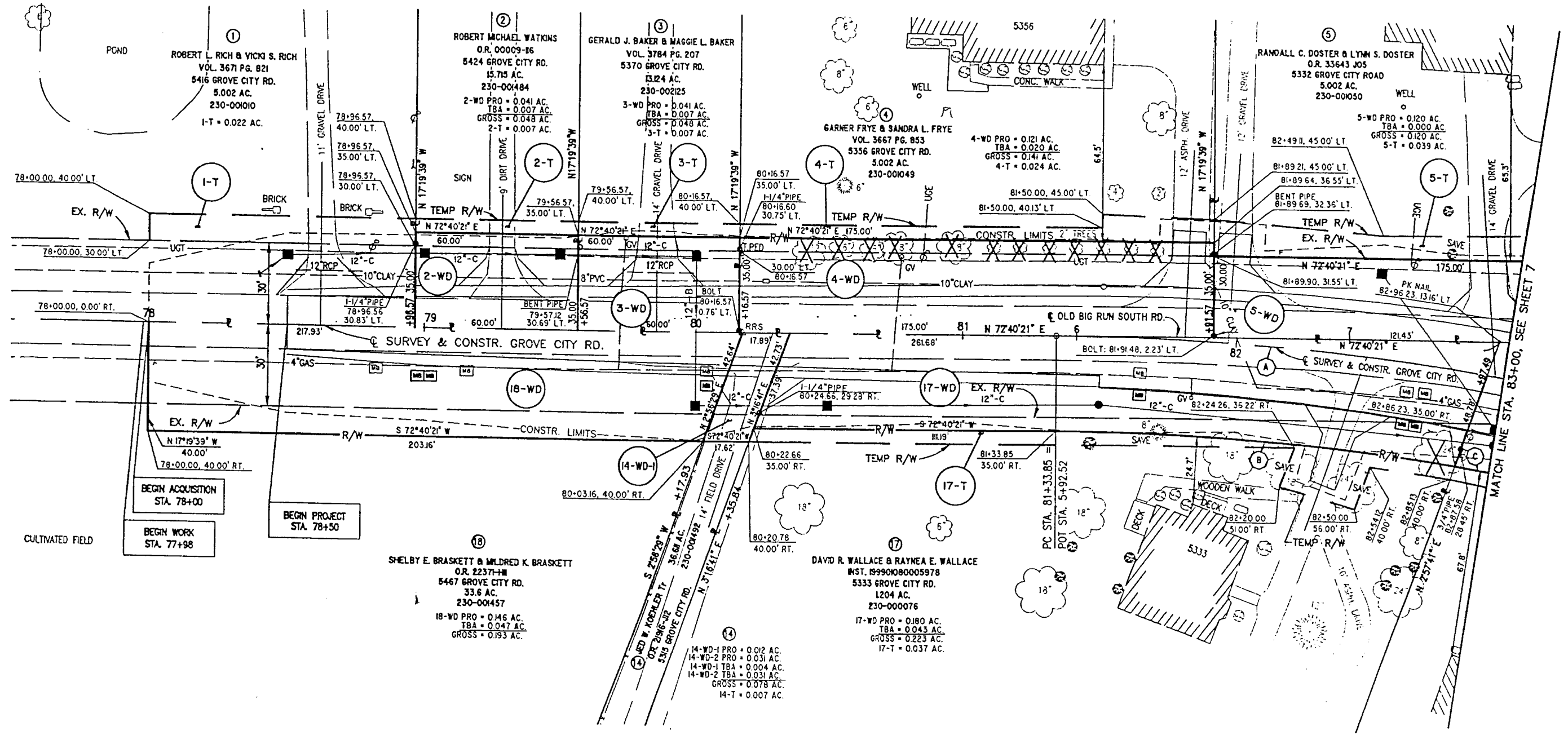
Drawing: C:\PROJECT\564311\RW\564311.PLM.DWG

GROVE CITY ROAD PLEASANT TOWNSHIP FRANKLIN COUNTY, OHIO SAMUEL OLDHAM'S VMS SURVEY NO. 1448

- MONUMENT LEG**
- CONTROL MONUMENT IN MONUMENT BOX FOUND
 - △ RAILROAD SPIKE FOUND
 - IRON PIN OR PIPE FOUND
 - STONE FOUND
 - CONCRETE MONUMENT FOUND
 - P.K. NAIL FOUND
 - IRON PIN SET



CALCULATED 0
5/5
DREADED
PYS



NOTE:
ALL REFERENCES TO STATIONS AND OFFSETS ARE BASED ON THE CENTERLINE OF SURVEY AND CONSTRUCTION OF GROVE CITY ROAD UNLESS OTHERWISE NOTED.

(A)	(B)
$\Delta = 19'30.57"$ $R = 1041.74'$ $D = 5'30.00"$ $T = 179.15'$ $L = 354.83'$ CH.BR. = $N82'25.50"E$ CH. = 353.12' P.I. = 83+13.00 P.C. = 81+33.85 P.T. = 84+88.68	$\Delta = 8'22.51"$ $R = 1006.74'$ $L = 147.26'$ $C = 147.13'$ CH.BR. = $S76'51'47"W$
	(C)
	$\Delta = 8'36.41"$ $R = 1006.74'$ $L = 151.31'$ $C = 151.17'$ CH.BR. = $S85'21'33"W$

REVISION	DATE	DESCRIPTION

DATE OF COMPLETION: DECEMBER 3, 1999

RIGHT OF WAY PLAN - GROVE CITY ROAD
STA. 77+50 TO STA. 83+00

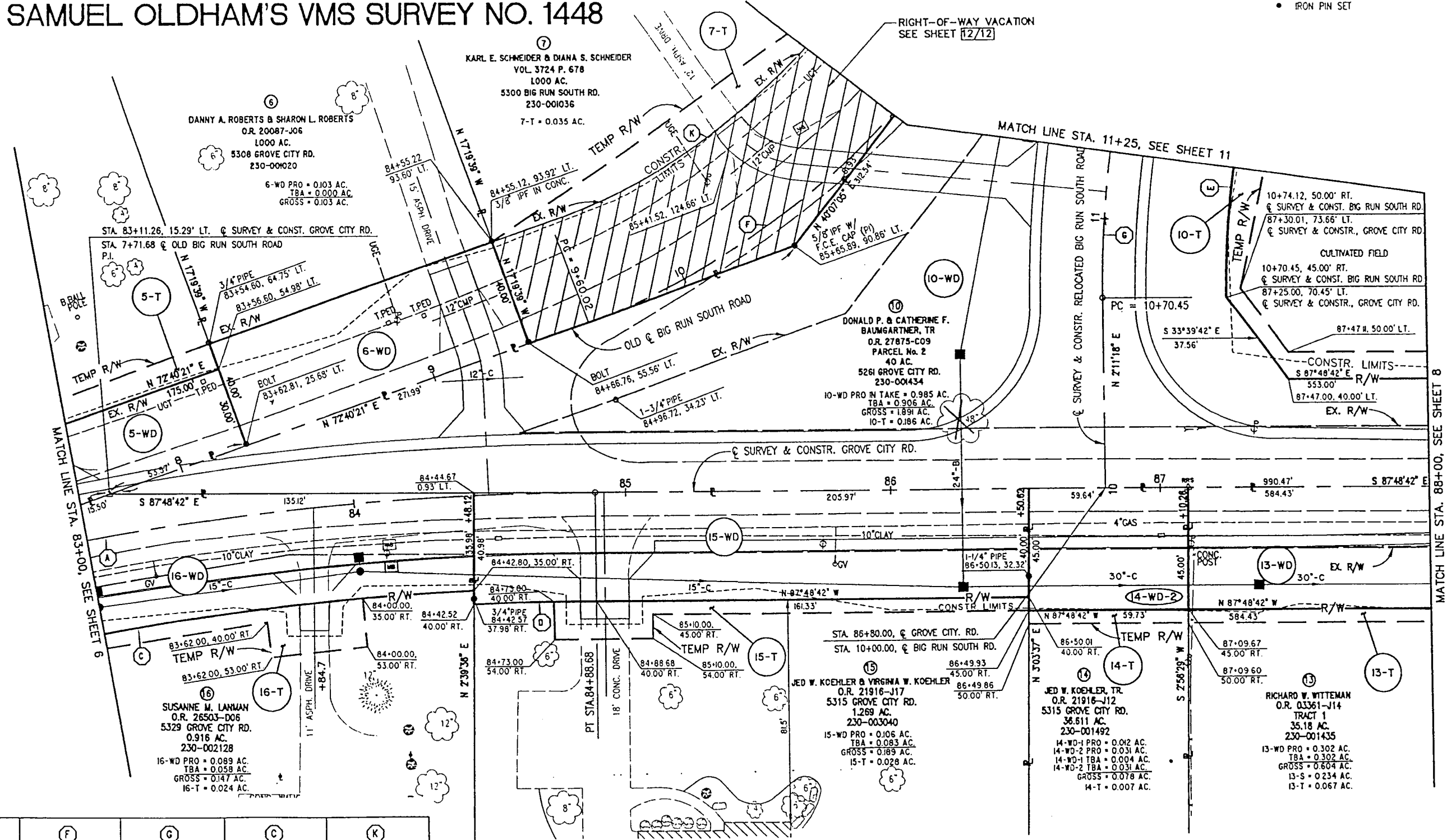
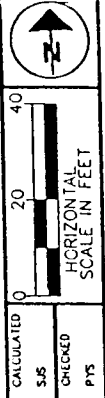
GROVE CITY ROAD

6 / 12
41
47

Drawing: C:\PROJECT\56431\RW\56431DEF1.DWG

GROVE CITY ROAD PLEASANT TOWNSHIP FRANKLIN COUNTY, OHIO SAMUEL OLDHAM'S VMS SURVEY NO. 1448

- MONUMENT LEGEND**
- CONTROL MONUMENT IN MONUMENT BOX FOUND
 - △ RAILROAD SPIKE FOUND
 - IRON PIN OR PIPE FOUND
 - STONE FOUND
 - CONCRETE MONUMENT FOUND
 - P.K. NAIL FOUND
 - IRON PIN SET



RIGHT OF WAY PLAN - GROVE CITY ROAD
STA. 83+00 TO STA. 88+00

GROVE CITY ROAD

(A)	(F)	(G)	(C)	(K)	
△ = 19°30'57"	△ = 32°33'16"	△ = 22°40'14"	△ = 8°36'41"	△ = 32°33'16"	
R = 1041.74'	R = 286.48'	R = 400.00'	R = 1006.74'	R = 246.48'	
D = 5°30'00"	D = 20°00'00"	D = 14°19'26"	L = 151.31'	L = 140.05'	
T = 179.15'	T = 83.65'	T = 80.18'	C = 151.17'	C = 138.17'	
L = 354.83'	L = 162.77'	L = 158.27'	CH.BR. = S85°21'33"W	CH.BR. = N56°23'43"E	
CH.BR. = N82°25'50"E	CH.BR. = N56°23'43"E	CH.BR. = N13°31'25"E			
CH. = 353.12'	CH. = 160.59'	CH. = 157.24'			
P.I. = 83+13.00	P.I. = 10+43.87	P.I. = 11+50.63			
P.C. = 81+33.86	P.C. = 9+80.02	P.C. = 10+70.45			
P.T. = 84+88.68	P.T. = 11+22.79	P.T. = 12+28.72			
			(D)	(E)	
			△ = 2°32'19"	△ = 22°40'14"	
			R = 1001.74'	R = 355.00'	
			L = 44.38'	L = 140.47'	
			C = 44.38'	C = 139.55'	
			CH.BR. = N89°04'51"W	CH.BR. = S13°31'25"W	

NOTE:
ALL REFERENCES TO STATIONS AND OFFSETS ARE BASED ON THE CENTERLINE OF SURVEY AND CONSTRUCTION OF GROVE CITY ROAD UNLESS OTHERWISE NOTED.

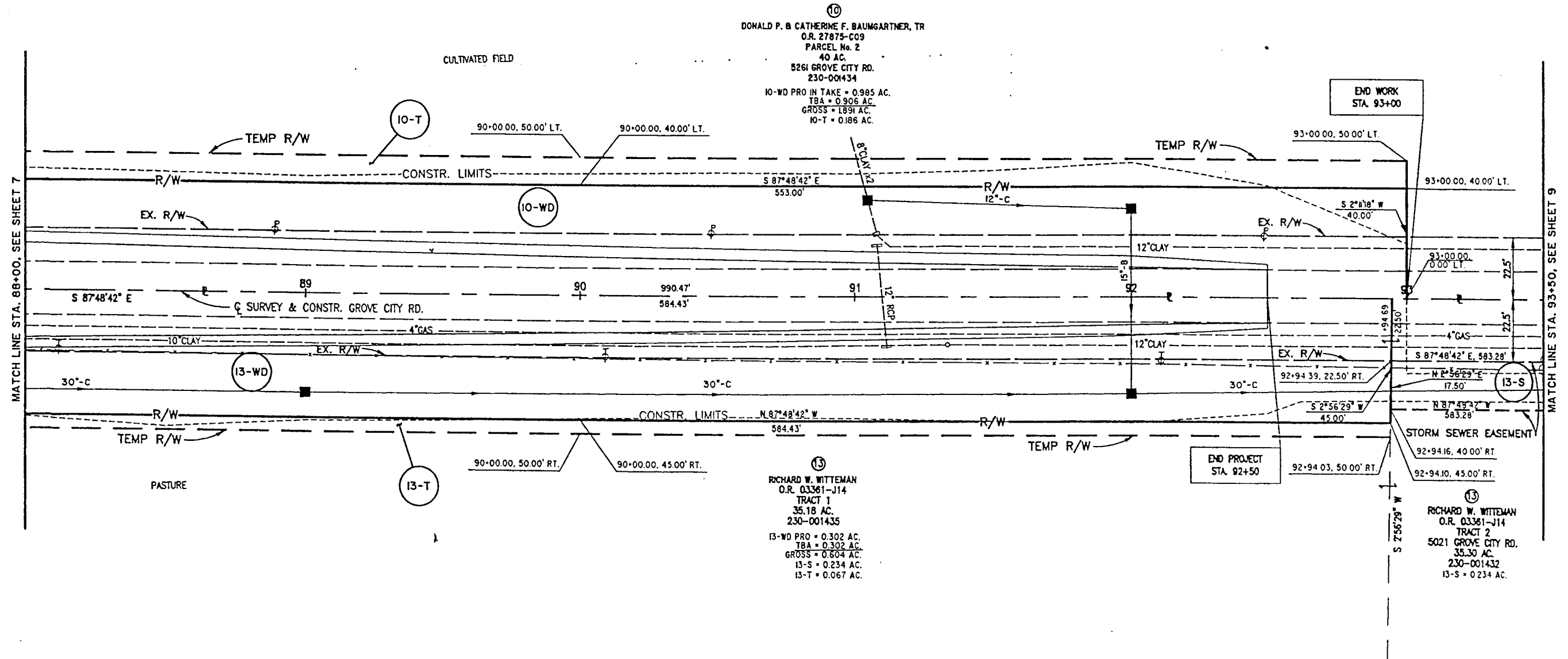
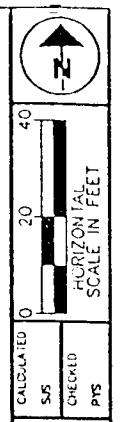
REVISION	DATE	DESCRIPTION
DATE OF COMPLETION:		DECEMBER 3, 1999

7/12
42
47

Drawing: C:\PROJECTS\564\31\RW\564\31\DET.DWG

GROVE CITY ROAD PLEASANT TOWNSHIP FRANKLIN COUNTY, OHIO SAMUEL OLDHAM'S VMS SURVEY NO. 1448

- MONUMENT LEGEND**
- CONTROL MONUMENT IN MONUMENT BOX FOUND
 - △ RAILROAD SPIKE FOUND
 - IRON PIN OR PIPE FOUND
 - STONE FOUND
 - CONCRETE MONUMENT FOUND
 - P.K. NAIL FOUND
 - IRON PIN SET



NOTE:
ALL REFERENCES TO STATIONS AND OFFSETS ARE BASED
ON THE CENTERLINE OF SURVEY AND CONSTRUCTION OF
GROVE CITY ROAD UNLESS OTHERWISE NOTED.

REVISION	DATE	DESCRIPTION		
DATE OF COMPLETION:		DECEMBER 3, 1999		

RIGHT OF WAY PLAN - GROVE CITY ROAD
STA. 88+00 TO STA. 93+50

GROVE CITY ROAD

8 / 12


43
47

Drawing: C:\PROJECT\56431\RW\56431DET.DWG

GROVE CITY ROAD PLEASANT TOWNSHIP FRANKLIN COUNTY, OHIO SAMUEL OLDHAM'S VMS SURVEY NO. 1448

MONUMENT LEGEND

- CONTROL MONUMENT IN MONUMENT BOX FOUND
- △ RAILROAD SPIKE FOUND
- IRON PIN OR PIPE FOUND
- STONE FOUND
- CONCRETE MONUMENT FOUND
- P.K. NAIL FOUND
- IRON PIN SET



CALCULATED
S.S.
CHECKED
PYS

⑩
DONALD P. & CATHERINE F. BAUMGARTNER, TR
O.R. 27875-C09
PARCEL No. 2
40 AC.
5261 GROVE CITY RD.
230-00434
10-WD PRO IN TAKE = 0.985 AC.
TBA = 0.905 AC.
GROSS = 1.891 AC.
10-T = 0.186 AC. EX. R/W

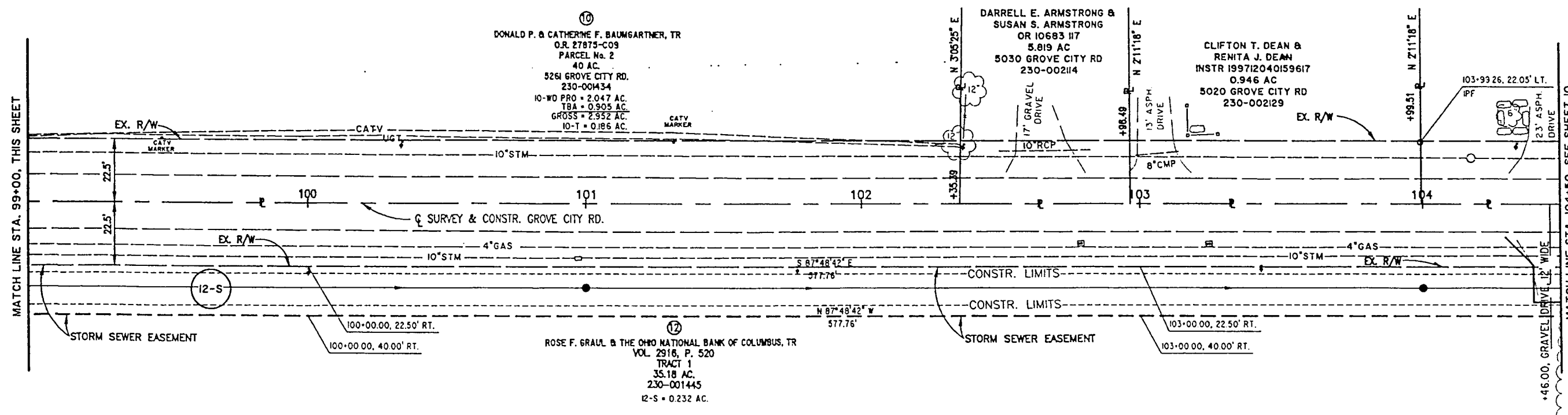
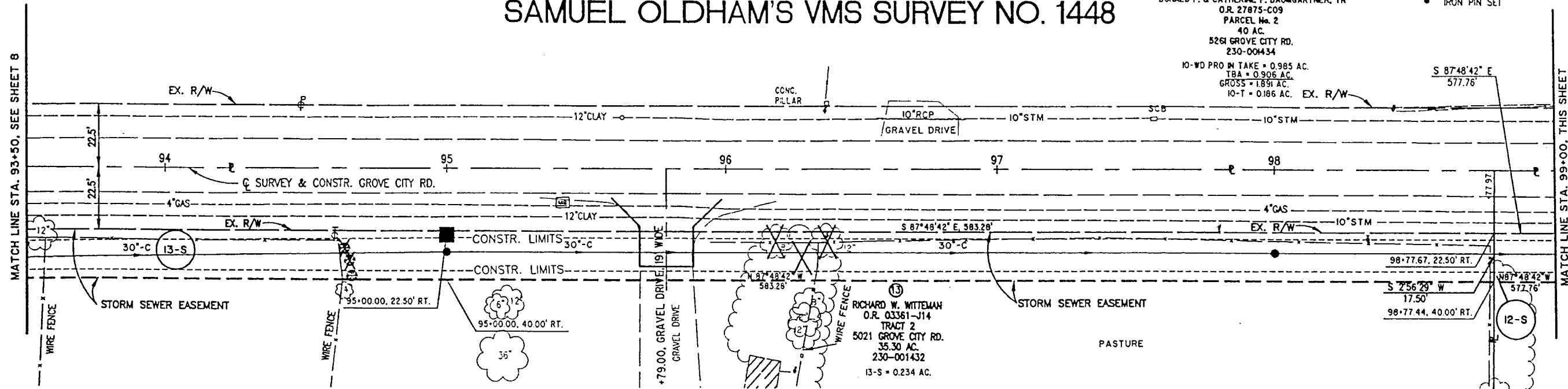
⑬
RICHARD W. WITTELAH
O.R. 03361-J14
TRACT 2
5021 GROVE CITY RD.
35.30 AC.
230-001432
13-S = 0.234 AC.

⑭
DARRELL E. ARMSTRONG &
SUSAN S. ARMSTRONG
OR 10683 I17
5.819 AC
5030 GROVE CITY RD
230-002114

⑮
CLIFTON T. DEAN &
RENITA J. DEAN
INSTR 199712040159617
0.946 AC
5020 GROVE CITY RD
230-002129

⑩
DONALD P. & CATHERINE F. BAUMGARTNER, TR
O.R. 27875-C09
PARCEL No. 2
40 AC.
5261 GROVE CITY RD.
230-00434
10-WD PRO = 2.047 AC.
TBA = 0.905 AC.
GROSS = 2.952 AC.
10-T = 0.186 AC.

⑫
ROSE F. GAUL & THE OHIO NATIONAL BANK OF COLUMBUS, TR
VOL. 2918, P. 520
TRACT 1
35.18 AC.
230-001445
12-S = 0.232 AC.



NOTE:
ALL REFERENCES TO STATIONS AND OFFSETS ARE BASED
ON THE CENTERLINE OF SURVEY AND CONSTRUCTION OF
GROVE CITY ROAD UNLESS OTHERWISE NOTED.

RIGHT OF WAY PLAN - GROVE CITY ROAD
STA. 93+50 TO STA. 104+50

GROVE CITY ROAD

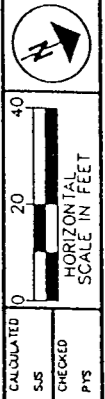
REVISION	DATE	DESCRIPTION
DATE OF COMPLETION:		DECEMBER 3, 1999

9 / 12

4.4
4.7

GROVE CITY ROAD PLEASANT TOWNSHIP FRANKLIN COUNTY, OHIO SAMUEL OLDHAM'S VMS SURVEY NO. 1448

- MONUMENT LEGEND**
- CONTROL MONUMENT IN MONUMENT BOX FOUND
 - △ RAILROAD SPIKE FOUND
 - IRON PIN OR PIPE FOUND
 - STONE FOUND
 - CONCRETE MONUMENT FOUND
 - P.K. NAIL FOUND
 - IRON PIN SET



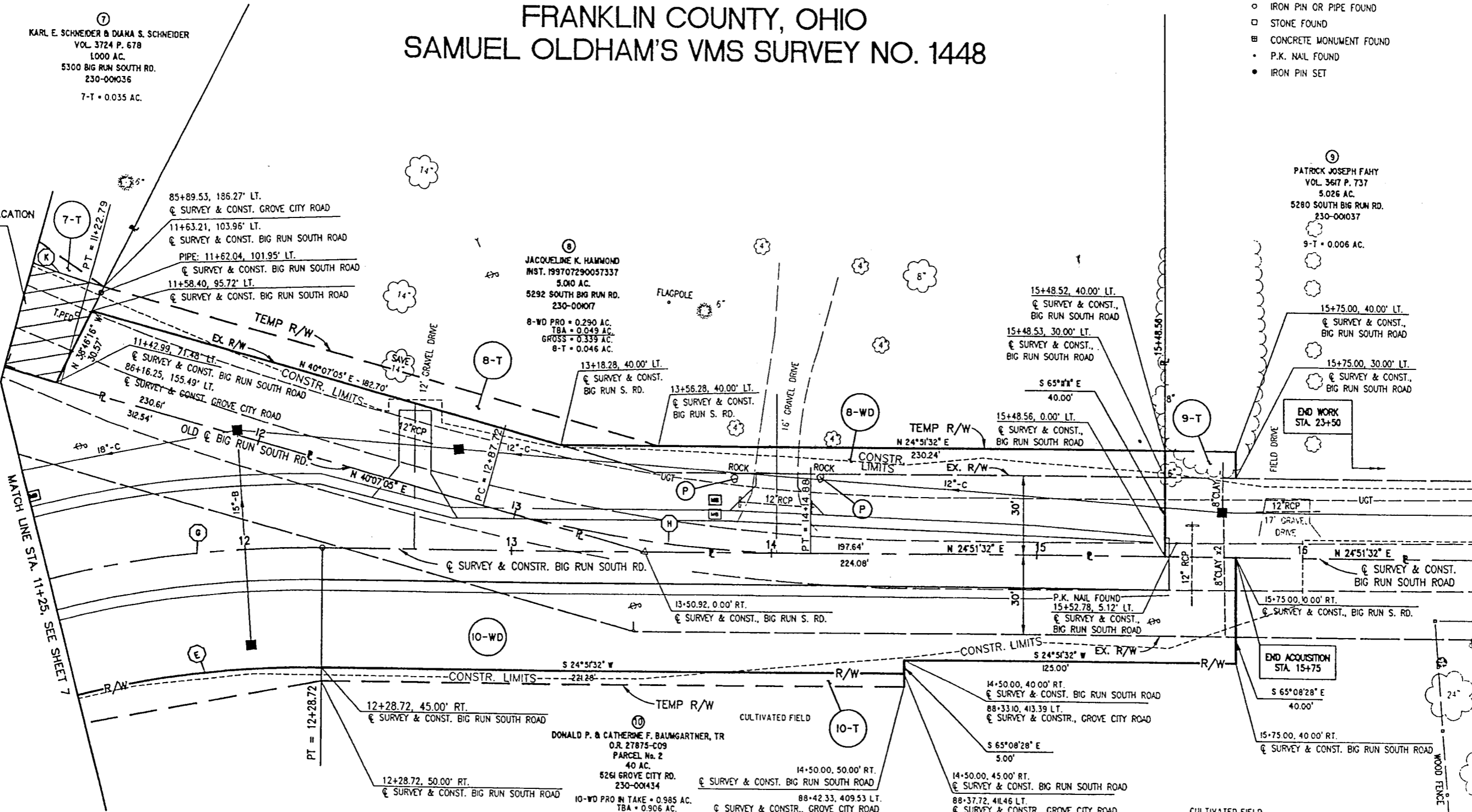
⑦
KARL E. SCHNEIDER & DIANA S. SCHNEIDER
VOL. 3724 P. 678
1000 AC.
5300 BIG RUN SOUTH RD.
230-00036
7-T = 0.035 AC.

⑧
JACQUELINE K. HAMMOND
MST. 199707290057337
5.040 AC.
5292 SOUTH BIG RUN RD.
230-00007
8-WD PRO = 0.290 AC.
TBA = 0.049 AC.
GROSS = 0.339 AC.
8-T = 0.046 AC.

⑨
PATRICK JOSEPH FAHY
VOL. 3617 P. 737
5.026 AC.
5280 SOUTH BIG RUN RD.
230-00037
9-T = 0.006 AC.

⑩
DONALD P. & CATHERINE F. BAUMGARTNER, TR
O.R. 27875-C09
PARCEL No. 2
40 AC.
5264 GROVE CITY RD.
230-00434
10-WD PRO TAKE = 0.985 AC.
TBA = 0.906 AC.
GROSS = 1.891 AC.
10-T = 0.186 AC.

RIGHT-OF-WAY VACATION
SEE SHEET 12/12



<p>④</p> <p>△ = 32'33"16"</p> <p>R = 286.48'</p> <p>D = 20'00"00"</p> <p>T = 83.65'</p> <p>L = 182.77'</p> <p>CH.BR. = N56°23'43"E</p> <p>CH. = 160.59'</p> <p>P.L. = 10+43.67</p> <p>P.C. = 9+60.02</p> <p>P.T. = 11+22.79</p>	<p>⑤</p> <p>△ = 22'40"14"</p> <p>R = 400.00'</p> <p>D = 14'19"26"</p> <p>L = 80.18'</p> <p>L = 158.27'</p> <p>CH.BR. = N13°31'25"E</p> <p>CH. = 157.24'</p> <p>P.L. = 11+50.63</p> <p>P.C. = 10+70.45</p> <p>P.T. = 12+28.72</p>	<p>⑥</p> <p>△ = 15'15"32"</p> <p>R = 477.47'</p> <p>D = 12'00"00"</p> <p>T = 63.96'</p> <p>L = 127.16'</p> <p>CH.BR. = N32°29'18"E</p> <p>CH. = 126.78'</p> <p>P.L. = 13+51.68</p> <p>P.C. = 12+87.72</p> <p>P.T. = 14+14.88</p>	<p>⑦</p> <p>△ = 22'40"14"</p> <p>R = 355.00'</p> <p>L = 140.47'</p> <p>L = 139.55'</p> <p>CH.BR. = S13°31'25"W</p>
<p>⑧</p> <p>△ = 32'33"16"</p> <p>R = 246.48'</p> <p>L = 140.05'</p> <p>L = 138.17'</p> <p>CH.BR. = N56°23'43"E</p>			

NOTE:
ALL REFERENCES TO STATIONS AND OFFSETS ARE BASED ON THE CENTERLINE OF SURVEY AND CONSTRUCTION OF GROVE CITY ROAD UNLESS OTHERWISE NOTED.

REVISION	DATE	DESCRIPTION

DATE OF COMPLETION: DECEMBER 3, 1999

RIGHT OF WAY PLAN - BIG RUN SOUTH ROAD
STA. 11+50 TO STA. 16+50

GROVE CITY ROAD

11/12
46
47

Drawing: C:\PROJECT\56431\RW\56431DET.DWG

