

John Circle, P.E., P.S.
Franklin County Engineer

April 7, 1993

J. Thomas Gleespen, P.E., P.S.
*Chief Deputy Engineer,
Engineering*

Gerald E. Hann, P.E., P.S.
*Chief Deputy Engineer
Operations*

Donald Backstrom
Fiscal Officer

John Bryner, P.E.
Highway Engineer

Ralph Crabb, P.E.
Construction Engineer

Stan Eriksen, P.E.
Liaison Engineer

Joseph J. Gatto II
Real Estate Administrator

James Hunter
Personnel Director

Michael Meeks, P.E.
Traffic Engineer

Jean Kelley
Administrative Assistant

Thomas Kelley
Equipment Superintendent

David Philips, P.E.
Planning & Programming

Dean Ringle, P.E., P.S.
Chief Surveyor

Mark Sherman, P.E.
Bridge Engineer

Charles Williams
Road Superintendent

James Fraganato
Traffic Superintendent

David Pearson, P.S.
Engineers Map Room Supervisor

Edward Williams
Bridge Maintenance Superintendent

Honorable Board of County Commissioners
Franklin County Administration Building
373 South High Street
Columbus, Ohio 43215

Honorable Board:

I hereby request that proceedings be initiated by your Honorable Board for the establishing, altering and widening of Alton and Darby Creek Road, County Road No. 272, Brown and Norwich Townships, Franklin County, Ohio, upon the following described centerline.

Beginning at the intersection of Roberts Road and Alton and Darby Creek Road, thence northerly 2.16 miles to Scioto and Darby Creek Road.

If the request for the above mentioned road improvement is deemed necessary by your Honorable Board, this office will be prepared to view the proposed location with you at your earliest convenience.

It is also requested that a consulting engineer be employed to assist me in preparing the necessary plans.

Respectfully submitted,

John Circle, P.E., P.S.
Franklin County Engineer

JC:JJG:cmc

RESOLUTION NO. 391-93

April 13, 1993

ESTABLISHING, ALTERING AND WIDENING
ALTON AND DARBY CREEK ROAD, COUNTY
ROAD NO. 272, BROWN AND NORWICH
TOWNSHIPS, FRANKLIN COUNTY, OHIO
DECLARED NECESSARY BY UNANIMOUS VOTE OF
THE BOARD OF COUNTY COMMISSIONERS OF
FRANKLIN COUNTY, OHIO - VIEW -
TUESDAY, MAY 4, 1993 AT 11:00 A.M.
(FRANKLIN COUNTY ENGINEER)

WHEREAS, Section 5553.04 of the Ohio Revised Code, provided that when the Board of County Commissioners is of the opinion that it will be necessary for the public convenience and welfare to locate, establish, alter, widen, straighten, vacate or change the direction of a public road, it shall so declare by resolution; now, therefore, upon motion of Commissioner Teater, seconded by Commissioner Shoemaker,

BE IT RESOLVED, BY THE BOARD OF COUNTY COMMISSIONERS OF FRANKLIN COUNTY, OHIO;

Section 1) That it is necessary for the public convenience and welfare that proceedings be initiated to establish, alter, and widen Alton and Darby Creek Road, County Road No. 272, Brown and Norwich Townships, to variable widths upon the following described centerline:

Beginning at the intersection of Roberts Road and Alton and Darby Creek Road, thence northerly 2.16 miles to Scioto and Darby Creek Road.


Section 2) That Tuesday, May 4, 1993 at 11:00 a.m., on the line of said proposed improvement be and the same is hereby fixed as the time and place for viewing Alton and Darby Creek Road, County Road No. 272, Brown and Norwich Townships, Franklin County, Ohio.

Section 3) That the Clerk of the Board of County Commissioners of Franklin County, Ohio, be and hereby is directed to cause legal publication thereof to be made in accordance with the law.


Voting Aye thereon:



JACK FOULK



DOROTHY S. TEATER



ARLENE SHOEMAKER
BOARD OF COUNTY COMMISSIONERS
FRANKLIN COUNTY, OHIO

Voting Nay thereon:

JACK FOULK

DOROTHY S. TEATER

ARLENE SHOEMAKER
BOARD OF COUNTY COMMISSIONERS
FRANKLIN COUNTY, OHIO

JC:JGG:cmc

cc: Journal
Road Record

NOTICE OF INTENTION TO ESTABLISH, ALTER AND WIDEN
ALTON AND DARBY CREEK ROAD, COUNTY ROAD NO. 272,
BROWN AND NORWICH TOWNSHIPS, FRANKLIN COUNTY, OHIO

NOTICE is hereby given that it is the intention of the Board of County Commissioners of Franklin County, Ohio, to establish, alter and widen Alton and Darby Creek Road, County Road No. 272, Brown and Norwich Townships, Franklin County, Ohio, to variable widths upon the following described centerline:

Beginning at the intersection of Roberts Road and Alton and Darby Creek Road, thence northerly 2.16 miles to Scioto and Darby Creek Road.

NOTICE is hereby given that Tuesday, May 4, 1993 at 11:00 a.m., on the line of said proposed road improvement was fixed as the time and place for viewing thereof and the final hearing for the improvement will be held at the office of the Board of County Commissioners.

By order of the Board of County Commissioners of Franklin County, Ohio.

Sharon Y. Bice, Clerk
Franklin County Commissioners

PUBLISH - Tuesday, April 20, 1993 and April 27, 1993

Please furnish two (2) Copies of Proof of Publication and Invoice to the Franklin County Engineering Department - 970 Dublin Road, Columbus, Ohio 43215 - Attention - Don Backstrom.

RESOLUTION NO. 478-93

May 4, 1993

ESTABLISHING, ALTERING AND WIDENING OF
ALTON AND DARBY CREEK ROAD, COUNTY ROAD
NO. 272, BROWN AND NORWICH TOWNSHIPS,
FRANKLIN COUNTY, OHIO - VIEWED -
ENGINEER TO FILE PLANS AS NECESSARY
(FRANKLIN COUNTY ENGINEER)

WHEREAS, on April 13, 1993, the Board of County Commissioners of Franklin County, Ohio, adopted a resolution declaring it necessary to establish, alter and widen Alton and Darby Creek Road, County Road No. 272, Brown and Norwich Townships, Franklin County, Ohio; and

WHEREAS, on April 13, 1993, said Board of County Commissioners did fix the 4th day of May, 1993, on the line of said proposed improvement as the time and place for the viewing thereof; and

WHEREAS, legal notice was published in a newspaper of general circulation in said County was given of the time and place for the viewing of said establishing, altering and widening, and of the final hearing thereof; and

WHEREAS, the Board of County Commissioners of Franklin County, Ohio, did on the 4th day of May, 1993, the day fixed for the viewing of said proposed establishing, altering and widening of Alton and Darby Creek Road, County Road No. 272, Brown and Norwich Townships, Franklin County, Ohio, meet on the line thereof as described in said resolution of April 13, 1993, and heard all the proof offered by parties interested in the affected thereby and other persons competent to testify, and did go over and along the line of said proposed improvement and the premises adjacent thereto, which are to be affected thereby and does find that the establishing, altering and widening of Alton and Darby Creek Road, County Road No. 272, Brown and Norwich Townships, Franklin County, Ohio, is of sufficient importance to require that the Engineer of Franklin County, Ohio be instructed and directed to make a survey and plat; now, therefore, upon motion of Commissioner Teater, seconded by Commissioner Foulk,


BE IT RESOLVED, BY THE BOARD OF COUNTY COMMISSIONERS OF
FRANKLIN COUNTY, OHIO:


Section 1) That the Engineer of Franklin County, Ohio, be and hereby is authorized and instructed to make a survey and plat of the proposed establishing, altering and widening of Alton and Darby Creek Road, County Road No. 272, Brown and Norwich Townships, Franklin County, Ohio, an accurate and detailed description of each tract of land which will be necessary to be taken, together with the names of each owner, shall set stakes at the termini of each right of way line and at all angles between such termini and at sufficient other points in the right of way lines so that the bounds of the proposed herein described road establishing, altering and widening may be discernible to the property owners and others interested and make report to the Board of County Commissioners on or before the advertised date, said report shall set forth the opinion of the County Engineer either for or against the granting of said improvement, which report together with the survey and plat of the proposed improvement be deposited with the County Commissioners.


Section 2) That the Franklin County Engineer, by his request is hereby authorized and directed to investigate and recommend to this Board a Consulting Engineer to be employed to assist him in the preparation of plans and all other related documents for the above mentioned improvement.

RESOLUTION, Cont'd.
ESTABLISHING, ALTERING AND WIDENING OF
ALTON AND DARBY CREEK ROAD, COUNTY ROAD
NO. 272, BROWN AND NORWICH TOWNSHIPS,
FRANKLIN COUNTY, OHIO - VIEWED -
ENGINEER TO FILE PLANS AS NECESSARY
(FRANKLIN COUNTY ENGINEER)

Voting Aye thereon:



JACK FOULK


DOROTHY S. TEATER


ARLENE SHOEMAKER
BOARD OF COUNTY COMMISSIONERS
FRANKLIN COUNTY, OHIO

Voting Nay thereon:

JACK FOULK

DOROTHY S. TEATER

ARLENE SHOEMAKER
BOARD OF COUNTY COMMISSIONERS
FRANKLIN COUNTY, OHIO

JC:JJG:cmc

cc: Journal
 ✓ Road Record

NOTICE OF INTENTION TO PURCHASE RIGHT OF WAY
FOR THE CONSTRUCTION OF
ALTON AND DARBY CREEK ROAD, COUNTY ROAD NO. 272,
BROWN AND NORWICH TOWNSHIPS,
FRANKLIN COUNTY, OHIO

Notice is hereby given that it is the intention of the Board of County Commissioners of Franklin County, Ohio, to purchase the right of way necessary for the construction of Alton and Darby Creek Road, County Road No. 272, Brown and Norwich Townships, Franklin County, Ohio, located upon the following described centerline:

Beginning at the intersection of Roberts Road and Alton and Darby Creek Road, thence northerly 2.16 miles to Scioto and Darby Creek Road.


Notice is hereby given that June 25, 1996 at 9:00 a.m., at the Office of the Board of County Commissioners was fixed as the time and place for hearing all petitions and remonstrances against the proposed purchasing of additional right of way for the construction of Alton and Darby Creek Road, County Road No. 272, Brown and Norwich Townships, Franklin County, Ohio.

By order of the Board of County Commissioners of Franklin County, Ohio.

Sharon Bice, Clerk
Franklin County Commissioners

PUBLISH - Thursday, June 13, 1996 and June 20, 1996.

Please furnish two (2) Copies of Proof of Publication and Invoice to the Franklin County Engineer's Office, 970 Dublin Road, Columbus, Ohio 43215, Attention Don Backstrom.



John Circle, P.E., P.S.
Franklin County Engineer

Dean C. Ringle, P.E., P.S.
Chief Deputy Engineer,
Engineering

Gary Palatas, P.E.
Chief Deputy Engineer
Operations

Donald Backstrom
Fiscal Officer

John Bryner, P.E.
Highway Engineer

Diana Clonch
Highway Maintenance

Ralph Crabb, P.E.
Construction Engineer

Stan Eriksen, P.E.
Liaison Engineer

Joseph J. Gatto II
Real Estate Administrator

Gretchen Green
Human Resources

Michael Meeks, P.E.
Traffic Engineer

Jean Kelley
Administrative Assistant

Thomas Kelley
Equipment Superintendent

David L. Pearson, P.S.
Survey and GIS

David Philips, P.E.
Planning & Programming

Mark Sherman, P.E.
Bridge Engineer

James Fraganato
Traffic Superintendent

Brigham J. Mitten, P.S.
Engineers Map Room Supervisor

Edward Williams
Bridge Maintenance

June 19, 1996

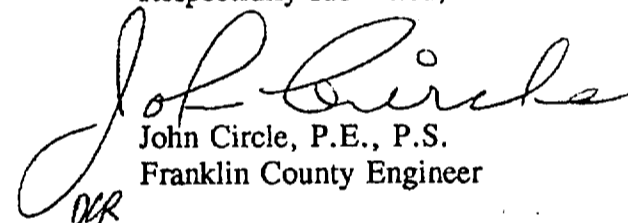
Honorable Board of County Commissioners
Franklin County Administration Building
373 South High Street
Columbus, Ohio 43215

Honorable Board:

Pursuant to your resolution of May 4, 1993, I have prepared right of way plans for the establishing, altering and widening of Alton and Darby Creek Road, County Road No. 272, Franklin County, Ohio.

It is my recommendation that the right of way plans for the Alton and Darby Creek Road project be approved as submitted.

Respectfully submitted,


John Circle, P.E., P.S.
Franklin County Engineer

JC:JIG:cmc

RESOLUTION NO. 665-96

June 25, 1996

FINAL HEARING FOR ESTABLISHING, ALTERING
AND WIDENING OF ALTON AND DARBY CREEK
ROAD, COUNTY ROAD NO. 272, BROWN AND
NORWICH TOWNSHIPS, FRANKLIN COUNTY, OHIO
(FRANKLIN COUNTY ENGINEER)

WHEREAS, on the 4th day of May, 1993, the Board of County Commissioners of Franklin County, Ohio, adopted a resolution declaring it necessary to establish, alter and widen Alton and Darby Creek Road, County Road No. 272, Brown and Norwich Townships, Franklin County, Ohio, and report to said Board on or before June 25, 1996, said report to be in manner and form prescribed in Section 5553.06 et seq. of the Ohio Revised Code; and

WHEREAS, this 25th day of June, 1996, was fixed as the final hearing in said matter and the County Engineer having filed his report thereon and plats thereof and recommends that Alton and Darby Creek Road, County Road No. 272, Brown and Norwich Townships, Franklin County, Ohio, be improved to variable widths as described in said report and shown on said plats; and

WHEREAS, no objections to the improvement were made; and

WHEREAS, the Board of County Commissioners of Franklin County, Ohio, finds the public convenience and welfare requires the establishing, altering and widening of Alton and Darby Creek Road, County Road No. 272, Brown and Norwich Townships, Franklin County, Ohio, as shown in the reports and on the plats submitted by the County Engineer; now, therefore, upon motion of Commissioner **Shoemaker** seconded by Commissioner **Stokes**

BE IT RESOLVED, BY THE BOARD OF COUNTY COMMISSIONERS OF FRANKLIN COUNTY, OHIO:


Section 1) That said Alton and Darby Creek Road improvement, herein referred to is hereby found and determined to be of sufficient importance to the public convenience and welfare to cause the above establishing, altering and widening, as recommended by the County Engineer and as shown on the plat submitted by the County Engineer.

Section 2) That the Franklin County Engineer at his request is hereby authorized and directed to investigate and recommend the employment of competent appraisers to aid him in determining the value of the land to be acquired.


RESOLUTION, Cont'd.
FINAL HEARING FOR ESTABLISHING, ALTERING
AND WIDENING OF ALTON AND DARBY CREEK
ROAD, COUNTY ROAD NO. 272, BROWN AND
NORWICH TOWNSHIPS, FRANKLIN COUNTY, OHIO
(FRANKLIN COUNTY ENGINEER)

Page 2

Voting Aye thereon:


DEWEY R. STOKES

DOROTHY S. TEATER


ARLENE SHOEMAKER
BOARD OF COUNTY COMMISSIONERS
FRANKLIN COUNTY, OHIO

Voting Nay thereon:


DEWEY R. STOKES

DOROTHY S. TEATER

ARLENE SHOEMAKER
BOARD OF COUNTY COMMISSIONERS
FRANKLIN COUNTY, OHIO

JC:JG:cmc

c: Journal
Engineer, Alton & Darby Creek Road



John Circle, P.E., P.S.
Franklin County Engineer

February 3, 1998

Dean C. Ringle, P.E., P.S.
Chief Deputy Engineer,
Engineering

Gary Palatas, P.E.
Chief Deputy Engineer,
Operations

Donald Backstrom
Fiscal Officer

John Bryner, P.E.
Highway Engineer

Diana Clonch
Highway Maintenance
Superintendent

Ralph Crabb, P.E.
Construction Engineer

Stan Eriksen, P.E.
Liaison Engineer

Gretchen Green
Human Resources
Administrator

Timothy M. Lucks
Real Estate Administrator

Michael Meeks, P.E.
Traffic Engineer

Jean Kelley
Administrative Assistant

Thomas Kelley
Equipment Superintendent

David L. Pearson, P.S.
Survey and GIS Administrator

David Philips, P.E.
Planning & Programming

Mark Sherman, P.E.
Bridge Engineer

James Fraganato
Traffic Superintendent

Brigham J. Mitten, P.S.
Engineers Map Room Supervisor

Edward Williams
Bridge Maintenance

Honorable Board of County Commissioners
Franklin County Administration Building
373 South High Street
Columbus, Ohio 43215

Honorable Board:

Pursuant to your resolution of May 4, 1993, I have prepared right of way plans for the improvement of Alton and Darby Creek Road, County Road No. 272, Brown and Norwich Townships, Franklin County, Ohio.

It is my recommendation that the right of way plans for the Alton and Darby Creek Road improvement project be approved as submitted.

Respectfully submitted,

John Circle, P.E., P.S.
Franklin County Engineer

JC:TML:cmc

DER

RESOLUTION NO. 126-98

February 10, 1998

FINAL HEARING FOR ESTABLISHING, ALTERING
AND WIDENING OF ALTON AND DARBY CREEK
ROAD, COUNTY ROAD NO. 272, BROWN AND
NORWICH TOWNSHIPS, FRANKLIN COUNTY, OHIO
(FRANKLIN COUNTY ENGINEER)

WHEREAS, on the 13th of April, 1993, the Board of County Commissioners of Franklin County, Ohio, adopted a resolution declaring it necessary to establish, alter and widen Alton and Darby Creek Road, County Road No. 272, Brown and Norwich Townships, Franklin County, Ohio, and report to said Board on or before February 10, 1998, said report to be in manner and form prescribed in Section 5553.06 et seq. of the Ohio Revised Code; and

WHEREAS, this 10th day of February, 1998, was fixed as the final hearing in said matter and the County Engineer having filed his report thereon and plats thereof and recommends that Alton and Darby Creek Road, County Road No. 272, Brown and Norwich Townships, Franklin County, Ohio, be improved to variable widths as described in said report and shown on said plats; and

WHEREAS, no objections to the improvement were made; and

WHEREAS, the Board of County Commissioners of Franklin County, Ohio, finds the public convenience and welfare requires the establishing, altering and widening of Alton and Darby Creek Road, County Road No. 272, Brown and Norwich Townships, Franklin County, Ohio, as shown in the reports and on the plats submitted by the County Engineer; now, therefore, upon motion of Commissioner Teater, seconded by Commissioner Stokes,

BE IT RESOLVED, BY THE BOARD OF COUNTY COMMISSIONERS OF FRANKLIN COUNTY, OHIO:


Section 1) That said Alton and Darby Creek Road improvement, herein referred to is hereby found and determined to be of sufficient importance to the public convenience and welfare to cause the above establishing, altering and widening, as recommended by the County Engineer and as shown on the plat submitted by the County Engineer.


Section 2) That the Franklin County Engineer at his request is hereby authorized and directed to investigate and recommend the employment of competent appraisers to aid him in determining the value of the land to be acquired.

RESOLUTION, Cont'd.
FINAL HEARING FOR ESTABLISHING, ALTERING
AND WIDENING OF ALTON AND DARBY CREEK
ROAD, COUNTY ROAD NO. 272, BROWN AND
NORWICH TOWNSHIPS, FRANKLIN COUNTY, OHIO
(FRANKLIN COUNTY ENGINEER)

Voting Aye thereon:


ARLENE SHOEMAKER


DOROTHY S. TEATER


DEWEY R. STOKES
BOARD OF COUNTY COMMISSIONERS
FRANKLIN COUNTY, OHIO

Voting Nay thereon:

ARLENE SHOEMAKER

DOROTHY S. TEATER

DEWEY R. STOKES
BOARD OF COUNTY COMMISSIONERS
FRANKLIN COUNTY, OHIO

JC:TML:cmc

c: Journal
Engineer, Alton & Darby Creek Road, #1210

RESOLUTION NO. 165-98

February 24, 1998

ARNOLD AND ASSOCIATES, H. R. HALAS AND ASSOCIATES, INC. AND E. N. MERRELL AND ASSOCIATES, EMPLOYED AS THE APPRAISERS IN THE MATTER OF PURCHASING ADDITIONAL RIGHT OF WAY FOR THE IMPROVEMENT OF ALTON AND DARBY CREEK ROAD, COUNTY ROAD NO. 272, BROWN AND NORWICH TOWNSHIPS, FRANKLIN COUNTY, OHIO
(FRANKLIN COUNTY ENGINEER - \$59,000.00)

WHEREAS, the Franklin County Engineer after considerable investigation, recommends the employing of Arnold and Associates, H. R. Halas and Associates, Inc. and E. N. Merrell and Associates, to complete the appraisal work on Alton and Darby Creek Road, County Road No. 272, Brown and Norwich Townships, Franklin County, Ohio; and

WHEREAS, the attached purchase order encumbrances have been pre-certified as to the availability of funds by the County Auditor for payment; now, therefore, upon motion of Commissioner Teater, seconded by Commissioner Shoemaker,

BE IT RESOLVED, BY THE BOARD OF COUNTY COMMISSIONERS OF FRANKLIN COUNTY, OHIO:

Section 1) That Arnold and Associates, H. R. Halas and Associates, Inc. and E. N. Merrell and Associates are hereby employed as the appraisers in the matter of purchasing additional right of way for Alton and Darby Creek Road, County Road No. 272, Brown and Norwich Townships, Franklin County, Ohio, on the following table of fees for said appraisal work:


Arnold and Associates	Total Fee	\$ 25,000.00
H. R. Halas & Associates, Inc.	Total Fee	\$ 20,000.00
E. N. Merrell & Associates	Total Fee	\$ 14,000.00

Section 2) That the attached purchase orders, 80953121 for H. R. Halas and Associates; 80953131 for E. N. Merrell and Associates; and 80953141 for Arnold and Associates, are hereby approved.

RESOLUTION, Cont'd.
 ARNOLD AND ASSOCIATES, H. R. HALAS AND
 ASSOCIATES, INC. AND E. N. MERRELL AND
 ASSOCIATES, EMPLOYED AS THE APPRAISERS
 IN THE MATTER OF PURCHASING ADDITIONAL
 RIGHT OF WAY FOR THE IMPROVEMENT OF
 ALTON AND DARBY CREEK ROAD, COUNTY
 ROAD NO. 272, BROWN AND NORWICH TOWNSHIPS,
 FRANKLIN COUNTY, OHIO
 (FRANKLIN COUNTY ENGINEER - \$59,000.00)

Voting Aye thereon:


 ARLENE SHOEMAKER


 DOROTHY S. TEATER

 DEWEY R. STOKES
 BOARD OF COUNTY COMMISSIONERS
 FRANKLIN COUNTY, OHIO

Voting Nay thereon:


 ARLENE SHOEMAKER

 DOROTHY S. TEATER

 DEWEY R. STOKES
 BOARD OF COUNTY COMMISSIONERS
 FRANKLIN COUNTY, OHIO

JC:TML:cmc

c: Journal
 ✓ Engineer - Alton & Darby Creek Road
 Road Record



April 21, 1998

John Circle, P.E., P.S.
Franklin County Engineer

Dean C. Ringle, P.E., P.S.
Chief Deputy Engineer,
Engineering

Gary Pulatus, P.E.
Chief Deputy Engineer,
Operations

Donald Backstrom
Fiscal Officer

John Bryner, P.E.
Highway Engineer

Dianna Clonch
Highway Maintenance
Superintendent

Ralph Crabb, P.E.
Construction Engineer

Stan Eriksen, P.E.
Liaison Engineer

Gretchen Green
Human Resources
Administrator

Timothy M. Lucks
Real Estate Administrator

Michael Meeks, P.E.
Traffic Engineer

Jean Kelley
Administration Assistant

Thomas Kelley
Equipment Superintendent

David L. Pearson, P.S.
Survey and GIS Administrator

David Philips, P.E.
Planning & Programming

Mark Sherman, P.E.
Bridge Engineer

James Fraganato
Traffic Superintendent

Brigham J. Mitten, P.S.
Engineers Map Room Supervisor

Edward Williams
Bridge Maintenance

Honorable Board of County Commissioners
Franklin County Administration Building
373 South High Street
Columbus, Ohio 43215

Honorable Board:

To insure the legal ownership for the additional right of way required on the Alton and Darby Creek Road Project, it is necessary to complete title work for each of the auditor's parcels.


The Alton and Darby Creek Road Project require fifty three (53) title reports at \$200.00 per parcel for a total fee of Ten Thousand Six Hundred dollars, (\$10,600.00). This title work will be completed by W. Locke McKenzie, Attorney at Law, on the following table of fees:

W. Locke McKenzie, Attorney at Law	(53) Title Reports	\$10,600.00
------------------------------------	--------------------	-------------

It is the recommendation of this office that W. Locke McKenzie, Attorney at Law be approved for this project at a total fee of Ten Thousand Six Hundred dollars and zero cents, (\$10,600.00).

Thank you for your consideration in this matter.

Respectfully submitted,


John Circle, P.E., P.S.
Franklin County Engineer

JC:TML:cmc

DLR

RESOLUTION NO. 455-98

May 5, 1998

W. LOCKE MCKENZIE, ATTORNEY AT LAW
APPOINTED TO PREPARE TITLE REPORTS FOR
THE ALTON AND DARBY CREEK ROAD PROJECT,
FRANKLIN COUNTY, OHIO
(FRANKLIN COUNTY ENGINEER - \$10,600.00)

WHEREAS, it is necessary to prepare title reports to insure the proper ownership on the Alton and Darby Creek Road Project; and

WHEREAS, it is the recommendation of the Franklin County Engineer that W. Locke McKenzie, Attorney at Law be appointed to prepare the fifty three (53) title reports necessary for a total fee of Ten Thousand Six Hundred dollars and zero cents, (\$10,600.00);

WHEREAS, the attached purchase order encumbrance has been pre-certified as to the availability of funds by the County Auditor for payment; now, therefore, upon motion of Commissioner Teater, seconded by Commissioner Stokes,

BE IT RESOLVED, BY THE BOARD OF COUNTY COMMISSIONERS OF FRANKLIN COUNTY, OHIO:

Section 1) That W. Locke McKenzie, Attorney at Law, is hereby appointed to complete the necessary title reports on the following table of fees:

W. Locke McKenzie (53) Title Reports \$10,600.00

Section 2) That the Franklin County Auditor has pre-certified purchase order 80955101 for W. Locke McKenzie, Attorney at Law, \$10,600.00, and a copy is attached.

Voting Aye thereon:

ARLENE SHOEMAKER

Dorothy S. Teater
DOROTHY S. TEATER

Dewey R. Stokes
DEWEY R. STOKES
BOARD OF COUNTY COMMISSIONERS
FRANKLIN COUNTY, OHIO

Voting Nay thereon:


ARLENE SHOEMAKER

DOROTHY S. TEATER

DEWEY R. STOKES
BOARD OF COUNTY COMMISSIONERS
FRANKLIN COUNTY, OHIO

JC:TML:cmc

c: Journal
Engineer-Alton & Darby Creek Road, #1210 ✓
Road Record



August 11, 1998

John Circle, P.E., P.S.
Franklin County Engineer

Dean C. Ringle, P.E., P.S.
Chief Deputy Engineer,
Engineering

Gary Palatas, P.E.
Chief Deputy Engineer,
Operations

Honorable Board of County Commissioners
Franklin County Administration Building
373 South High Street
Columbus, Ohio 43215

Donald Backstrom
Fiscal Officer

John Bryner, P.E.
Highway Engineer

Diana Clonch
Highway Maintenance
Superintendent

Ralph Crabb, P.E.
Construction Engineer

Stan Eriksen, P.E.
Liaison Engineer

Cretchen Green
Human Resources
Administrator

Timothy M. Luicks
Real Estate Administrator

Michael Meeks, P.E.
Traffic Engineer

Jean Kelley
Administrative Assistant

Thomas Kelley
Equipment Superintendent

David L. Pearson, P.S.
Survey and GIS Administrator

David Phillips, P.E.
Planning & Programming

Mark Sherman, P.E.
Bridge Engineer

James Fraganato
Traffic Superintendent

Brigham J. Mitten, P.S.
Engineers Map Room Supervisor

Edward Williams
Bridge Maintenance


Honorable Board:

After negotiating with a portion of the owners abutting Alton and Darby Creek Road, County Road No. 272, Brown and Norwich Townships, Franklin County, Ohio, for the purchase of additional land needed for road purposes, I hereby submit for your consideration the following recommendation as to the amount of compensation and damages to be awarded to the owners of land sought to be appropriated.

AUDITOR'S PAR. NO.	ENGR'S PAR. NO.	NAME	AMOUNT
120-590	18-S	Mark E. & Teresa Gallagher	\$ 1,380.00
120-591	19-T,T-1,S	David L. & Sylvia M. Terrell	2,465.00
120-330,331	37-T,T-1,S	Wayne & Jeanne Rife	6,070.00
120-267	42-WD,T	Dan & Georganna Blevins	4,795.00
		Total	\$ 14,710.00

I am of the opinion that the sums above recommended to be paid to this portion of the owners to be just and equitable for the land taken and damages sustained by reason of the improvement of Alton and Darby Creek Road, County Road No. 272, Brown and Norwich Townships, Franklin County, Ohio.

Respectfully submitted,


John Circle, P.E., P.S.
Franklin County Engineer

JC:TML:cmc

pkr

RESOLUTION NO. 841-98

August 18, 1998

REPORT (FIRST) OF THE COUNTY ENGINEER AND ESTABLISHING SUMS FOR COMPENSATION AND DAMAGES FOR A PORTION OF THE OWNERS IN THE MATTER OF THE IMPROVEMENT OF ALTON AND DARBY CREEK ROAD, COUNTY ROAD NO. 272, BROWN AND NORWICH TOWNSHIPS, FRANKLIN COUNTY, OHIO
(FRANKLIN COUNTY ENGINEER - \$14,710.00)

WHEREAS, on February 10, 1998, the Board of County Commissioners did by resolution duly adopted find in favor of improving Alton and Darby Creek Road, County Road No. 272, Brown and Norwich Townships, Franklin County, Ohio; and

WHEREAS, the Franklin County Engineer has negotiated with a portion of the property owners abutting Alton and Darby Creek Road, County Road No. 272, Brown and Norwich Townships, Franklin County, Ohio; and

WHEREAS, the Franklin County Engineer has advised this Board by letter dated August 11, 1998, that it is his recommendation that the following amounts of compensation and damages to be awarded to the owners of land sought to be appropriated, now, therefore, upon motion of Commissioner **Teater**, seconded by Commissioner **Stokes**

AUDITOR'S PAR. NO.	ENGR'S PAR. NO.	NAME	AMOUNT
120-590	18-S	Mark E. & Teresa Gallagher	\$ 1,380.00 ✓ 9-21-98
120-591	19-T,T-1,S	David L. & Sylvia M. Terrell	2,465.00 ✓ 9-21-98
120-330,331	37-T,T-1,S	Wayne & Jeanne Rife	<u>6,070.00</u> ✓ 9-25-98
120-267	42-WD,T	Dan & Georganna Blevins	4,795.00 ✓ 9-21-98
		Total	\$ 14,710.00


BE IT RESOLVED, BY THE BOARD OF COUNTY COMMISSIONERS OF FRANKLIN COUNTY, OHIO:


Section 1) That after due consideration the amounts of compensation and damages as recommended by the Franklin County Engineer for the improvement of Alton and Darby Creek Road, County Road No. 272, Brown and Norwich Townships, Franklin County, Ohio, are just and equitable for the lands taken and damages sustained by reason of said road improvement are hereby approved.


Section 2) That purchase orders 80958511 for Mark E. and Teresa Gallagher, \$1,380.00; 80958541 for David L. and Sylvia M. Terrell, \$2,465.00; 80958521 for Wayne and Jeanne Rife, \$6,070.00; and 80958531 for Dan and Georganna Blevins, \$4,795.00, have been pre-certified by the Franklin County Auditor, and a copy of each is attached.

RESOLUTION, Cont'd.
REPORT (FIRST) OF THE COUNTY ENGINEER AND
ESTABLISHING SUMS FOR COMPENSATION AND
DAMAGES FOR A PORTION OF THE OWNERS IN
THE MATTER OF THE IMPROVEMENT OF ALTON
AND DARBY CREEK ROAD, COUNTY ROAD
NO. 272, BROWN AND NORWICH TOWNSHIPS,
FRANKLIN COUNTY, OHIO
(FRANKLIN COUNTY ENGINEER - \$14,710.00)

Voting Aye thereon:


ARLENE SHOEMAKER


DOROTHY S. TEATER


DEWEY R. STOKES
BOARD OF COUNTY COMMISSIONERS
FRANKLIN COUNTY, OHIO

Voting Nay thereon:


ARLENE SHOEMAKER

DOROTHY S. TEATER

DEWEY R. STOKES
BOARD OF COUNTY COMMISSIONERS
FRANKLIN COUNTY, OHIO

JC:TML:cmc

C: Journal
Engineer - Alton/Darby Creek Road, #1210
Road Record



August 25, 1998

John Circle, P.E., P.S.
Franklin County Engineer

Dean C. Ringle, P.E., P.S.
Chief Deputy Engineer,
Engineering

Gary Palatas, P.E.
Chief Deputy Engineer,
Operations

Donald Backstrom
Fiscal Officer

John Bryner, P.E.
Highway Engineer

Diana Clench
Highway Maintenance
Superintendent

Ralph Crabb, P.E.
Construction Engineer

Stan Eriksen, P.E.
Liaison Engineer

Gretchen Green
Human Resources
Administrator

Timothy M. Lueks
Real Estate Administrator

Michael Meeks, P.E.
Traffic Engineer

Jean Kelley
Administrative Assistant

Thomas Kelley
Equipment Superintendent

David L. Pearson, P.S.
Survey and GIS Administrator

David Philips, P.E.
Planning & Programming

Mark Sherman, P.E.
Bridge Engineer

James Fraganato
Traffic Superintendent

Brigham J. Mitten, P.S.
Engineers Map Room Supervisor

Edward Williams
Bridge Maintenance

Honorable Board of County Commissioners
Franklin County Administration Building
373 South High Street
Columbus, Ohio 43215

Honorable Board:

After negotiating with a portion of the owners abutting Alton and Darby Creek Road, County Road No. 272, Brown and Norwich Townships, Franklin County, Ohio, for the purchase of additional land needed for road purposes, I hereby submit for your consideration the following recommendation as to the amount of compensation and damages to be awarded to the owners of land sought to be appropriated.

AUDITOR'S PAR. NO.	ENGR'S PAR. NO.	NAME	AMOUNT
120-229	15-WD,WD-1, S,S-1,T,T-1, T2-1,T3-1	Charlotte Durban	\$ 12,900.00
120-350	34-WD	Kermit K. Counts	1,000.00
120-717	43-WD,T	Scott B. & Denise M. Arndt	1,980.00
560-212219	78-WD	Dennis G. & Brenda K. Payne	<u>2,350.00</u>
		Total	\$ 18,230.00

I am of the opinion that the sums above recommended to be paid to this portion of the owners to be just and equitable for the land taken and damages sustained by reason of the improvement of Alton and Darby Creek Road, County Road No. 272, Brown and Norwich Townships, Franklin County, Ohio.

Respectfully submitted,

John Circle
John Circle, P.E., P.S.
Franklin County Engineer

JC:TML:cmc

VCR

RESOLUTION NO. 868-98

September 1, 1998

REPORT (SECOND) OF THE COUNTY ENGINEER AND ESTABLISHING SUMS FOR COMPENSATION AND DAMAGES FOR A PORTION OF THE OWNERS IN THE MATTER OF THE IMPROVEMENT OF ALTON AND DARBY CREEK ROAD, COUNTY ROAD NO. 272, BROWN AND NORWICH TOWNSHIPS, FRANKLIN COUNTY, OHIO
(FRANKLIN COUNTY ENGINEER - \$18,230.00)

WHEREAS, on February 10, 1998, the Board of County Commissioners did by resolution duly adopted find in favor of improving Alton and Darby Creek Road, County Road No. 272, Brown and Norwich Townships, Franklin County, Ohio; and

WHEREAS, the Franklin County Engineer has negotiated with a portion of the property owners abutting Alton and Darby Creek Road, County Road No. 272, Brown and Norwich Townships, Franklin County, Ohio; and

WHEREAS, the Franklin County Engineer has advised this Board by letter dated August 25, 1998, that it is his recommendation that the following amounts of compensation and damages to be awarded to the owners of land sought to be appropriated; now, therefore, upon motion of Commissioner Stokes, seconded by Commissioner Teater

AUDITOR'S PAR. NO.	ENGR'S PAR. NO.	NAME	AMOUNT
120-229	15-WD,WD-1 S,S-1,T,T-1, T2-1,T3-1	Charlotte Durban	\$ 12,900.00 ✓ 9-21-98
120-350	34-WD	Kermit K. Counts	1,000.00 ✓
120-717	43-WD,T	Scott B. & Denise M. Arndt	1,980.00 ✓ } 9-25-98
560-212219	78-WD	Dennis G. & Brenda K. Payne	2,350.00 ✓
		Total	\$ 18,230.00


BE IT RESOLVED, BY THE BOARD OF COUNTY COMMISSIONERS OF FRANKLIN COUNTY, OHIO:


Section 1) That after due consideration the amounts of compensation and damages as recommended by the Franklin County Engineer for the improvement of Alton and Darby Creek Road, County Road No. 272, Brown and Norwich Townships, Franklin County, Ohio, are just and equitable for the lands taken and damages sustained by reason of said road improvement are hereby approved.


Section 2) That purchase orders 80958821 for Charlotte Durban, \$12,900.00; 80958761 for Kermit K. Counts, \$1,000.00; 80958771 for Scott B. and Denise M. Arndt, \$1,980.00; and 80958811 for Dennis G. and Brenda K. Payne, \$2,350.00; have been pre-certified by the Franklin County Auditor, and a copy of each is attached.

RESOLUTION, Cont'd.
REPORT (SECOND) OF THE COUNTY ENGINEER AND
ESTABLISHING SUMS FOR COMPENSATION AND
DAMAGES FOR A PORTION OF THE OWNERS IN
THE MATTER OF THE IMPROVEMENT OF ALTON
AND DARBY CREEK ROAD, COUNTY ROAD
NO. 272, BROWN AND NORWICH TOWNSHIPS,
FRANKLIN COUNTY, OHIO
(FRANKLIN COUNTY ENGINEER - \$18,230.00)

Voting Aye thereon:


ARLENE SHOEMAKER


DOROTHY S. TEATER


DEWEY R. STOKES
BOARD OF COUNTY COMMISSIONERS
FRANKLIN COUNTY, OHIO

Voting Nay thereon:


ARLENE SHOEMAKER

DOROTHY S. TEATER

DEWEY R. STOKES
BOARD OF COUNTY COMMISSIONERS
FRANKLIN COUNTY, OHIO

JC:TML:cmc

C: Journal
Engineer - Alton/Darby Creek Road, #1210
Road Record



September 8, 1998

John Circle, P.E., P.S.
Franklin County Engineer

Dean C. Ringle, P.E., P.S.
Chief Deputy Engineer,
Engineering

Gary Palatas, P.E.
Chief Deputy Engineer,
Operations

Donald Backstrom
Fiscal Officer

John Bryner, P.E.
Highway Engineer

Diana Cloneh
Highway Maintenance
Superintendent

Ralph Crabb, P.E.
Construction Engineer

Stan Eriksen, P.E.
Liaison Engineer

Gretchen Green
Human Resources
Administrator

Timothy M. Luicks
Real Estate Administrator

Michael Meeks, P.E.
Traffic Engineer

Jean Kelley
Administrative Assistant

Thomas Kelley
Equipment Superintendent

David L. Pearson, P.S.
Survey and GIS Administrator

David Philips, P.E.
Planning & Programming

Mark Sherman, P.E.
Bridge Engineer

James Fraganato
Traffic Superintendent

Brigham J. Mitten, P.S.
Engineers Map Room Supervisor

Edward Williams
Bridge Maintenance

Honorable Board of County Commissioners
Franklin County Administration Building
373 South High Street
Columbus, Ohio 43215


Honorable Board:

After negotiating with a portion of the owners abutting Alton and Darby Creek Road, County Road No. 272, Brown and Norwich Townships, Franklin County, Ohio, for the purchase of additional land needed for road purposes, I hereby submit for your consideration the following recommendation as to the amount of compensation and damages to be awarded to the owners of land sought to be appropriated.

AUDITOR'S PAR. NO.	ENGR'S PAR. NO.	NAME	AMOUNT
120-300	5-WD	William D. & Barbara L. Wagner	\$ 2,250.00
120-589	17-T	Rodney A. Walker	100.00
120-183	27-WD, S, T, T-1	Abe N. Troyer	7,900.00
120-265	44-WD	Kendall H. Speicher & Frances L. Lahrmer	2,895.00
560-143127	74-WD,T	Steven J. & Julia D. Anzalone	2,100.00
560-212220	79-WD,T	Daniel K. & Virginia M. McClincy	2,050.00
200-335	84-WD,T,T-1	Abe N. Troyer	8,025.00
200-6	92-WD,T	Paul C. & Virginia J. Ellingsworth	2,700.00
		Total	\$ 28,020.00

I am of the opinion that the sums above recommended to be paid to this portion of the owners to be just and equitable for the land taken and damages sustained by reason of the improvement of Alton and Darby Creek Road, County Road No. 272, Brown and Norwich Townships, Franklin County, Ohio.

Respectfully submitted,


John Circle, P.E., P.S.
Franklin County Engineer

JC:TML:cmc

JCC

RESOLUTION NO. 911-98

September 15, 1998

REPORT (THIRD) OF THE COUNTY ENGINEER AND
ESTABLISHING SUMS FOR COMPENSATION AND
DAMAGES FOR A PORTION OF THE OWNERS IN
THE MATTER OF THE IMPROVEMENT OF ALTON
AND DARBY CREEK ROAD, COUNTY ROAD
NO. 272, BROWN AND NORWICH TOWNSHIPS,
FRANKLIN COUNTY, OHIO
(FRANKLIN COUNTY ENGINEER - \$28,020.00)

WHEREAS, on February 10, 1998, the Board of County Commissioners did by resolution duly adopted find in favor of improving Alton and Darby Creek Road, County Road No. 272, Brown and Norwich Townships, Franklin County, Ohio; and

WHEREAS, the Franklin County Engineer has negotiated with a portion of the property owners abutting Alton and Darby Creek Road, County Road No. 272, Brown and Norwich Townships, Franklin County, Ohio; and

WHEREAS, the Franklin County Engineer has advised this Board by letter dated September 8, 1998, that it is his recommendation that the following amounts of compensation and damages to be awarded to the owners of land sought to be appropriated; now, therefore, upon motion of Commissioner **Stokes**, seconded by Commissioner **Teater**

AUDITOR'S PAR. NO.	ENGR'S PAR. NO.	NAME	AMOUNT
120-300	5-WD	William D. & Barbara L. Wagner	\$ 2,250.00
120-589	17-T	Rodney A. Walker	100.00
120-183	27-WD, S, T, T-1	Abe N. Troyer	7,900.00
120-265	44-WD	Kendall H. Speicher & Frances L. Lahrmer	2,895.00
560-143127	74-WD,T	Steven J. & Julia D. Anzalone	2,100.00
560-212220	79-WD,T	Daniel K. & Virginia M. McClincy	2,050.00
200-335	84-WD,T,T-1	Abe N. Troyer	8,025.00
200-6	92-WD,T	Paul C. & Virginia J. Ellingsworth	2,700.00
		Total	\$ 28,020.00

*All
marked
By
Auditor
Opp.
deeds
signed*

BE IT RESOLVED, BY THE BOARD OF COUNTY COMMISSIONERS
OF FRANKLIN COUNTY, OHIO:


Section 1) That after due consideration the amounts of compensation and damages as recommended by the Franklin County Engineer for the improvement of Alton and Darby Creek Road, County Road No. 272, Brown and Norwich Townships, Franklin County, Ohio, are just and equitable for the lands taken and damages sustained by reason of said road improvement are hereby approved.


Section 2) That purchase orders 80958981 for William D. and Barbara L. Wagner, \$2,250.00; 80959011 for Rodney A. Walker, \$100.00; 80959041 for Abe N. Troyer, \$7,900.00; 80958971 for Kendall H. Speicher and Frances L. Lahrmer, \$2,895.00; 80959021 for Steven J. and Julia D. Anzalone, \$2,100.00; 80958991 for Daniel K. and Virginia M. McClincy, \$2,050.00; 80959031 for Abe N. Troyer, \$8,025.00; and 80959001 for Paul C. and Virginia J. Ellingsworth, \$2,700.00, have been pre-certified by the Franklin County Auditor, and a copy of each is attached.

RESOLUTION, Cont'd.
REPORT (THIRD) OF THE COUNTY ENGINEER AND
ESTABLISHING SUMS FOR COMPENSATION AND
DAMAGES FOR A PORTION OF THE OWNERS IN
THE MATTER OF THE IMPROVEMENT OF ALTON
AND DARBY CREEK ROAD, COUNTY ROAD
NO. 272, BROWN AND NORWICH TOWNSHIPS,
FRANKLIN COUNTY, OHIO
(FRANKLIN COUNTY ENGINEER - \$28,020.00)

Voting Aye thereon:


ARLENE SHOEMAKER


DOROTHY S. TEATER


DEWEY R. STOKES
BOARD OF COUNTY COMMISSIONERS
FRANKLIN COUNTY, OHIO

Voting Nay thereon:


ARLENE SHOEMAKER

DOROTHY S. TEATER

DEWEY R. STOKES
BOARD OF COUNTY COMMISSIONERS
FRANKLIN COUNTY, OHIO

JC:TML:cmc

C: Journal
Engineer - Alton/Darby Creek Road, #1210
Road Record



September 15, 1998

John Circle, P.E., P.S.
Franklin County Engineer

Dean C. Ringle, P.E., P.S.
Chief Deputy Engineer,
Engineering

Gary Palatas, P.E.
Chief Deputy Engineer,
Operations

Donald Backstrom
Fiscal Officer

John Bryner, P.E.
Highway Engineer

Diana Clonch
Highway Maintenance
Superintendent

Ralph Crabb, P.E.
Construction Engineer

Stan Eriksen, P.E.
Liaison Engineer

Gretchen Green
Human Resources
Administrator

Timothy M. Lucks
Real Estate Administrator

Michael Meeks, P.E.
Traffic Engineer

Jean Kelley
Administrative Assistant

Thomas Kelley
Equipment Superintendent

David L. Pearson, P.S.
Survey and GIS Administrator

David Phillips, P.E.
Planning & Programming

Mark Sherman, P.E.
Bridge Engineer

James Franganato
Traffic Superintendent

Brigham J. Mitten, P.S.
Engineers Map Room Supervisor

Edward Williams
Bridge Maintenance

Honorable Board of County Commissioners
Franklin County Administration Building
373 South High Street
Columbus, Ohio 43215

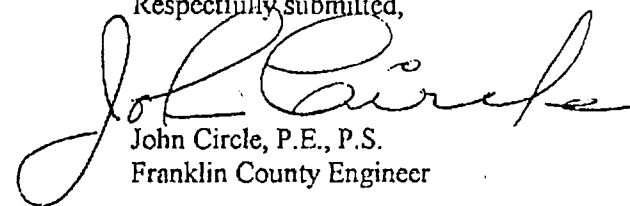
Honorable Board:

After negotiating with a portion of the owners abutting Alton and Darby Creek Road, County Road No. 272, Brown and Norwich Townships, Franklin County, Ohio, for the purchase of additional land needed for road purposes, I hereby submit for your consideration the following recommendation as to the amount of compensation and damages to be awarded to the owners of land sought to be appropriated.

AUDITOR'S PAR. NO.	ENGR'S PAR. NO.	NAME	AMOUNT
120-196	28-WD,S,T,T-1	Deagle-Parks	\$ 11,460.00
120-366	29-WD,WD1,X,X-1, T,T1,T2,T-1,T1-1	Deagle-Parks	24,335.00
120-349	32-WD,WD-1,S, T,T1,T-1	Creative Spaces	5,500.00
200-41	65-T	Gretchen K. Clifford	100.00
560-143128	75-WD,T	Kirk D. & Brenda G. Wooden	4,275.00
		Total	\$ 45,670.00

I am of the opinion that the sums above recommended to be paid to this portion of the owners to be just and equitable for the land taken and damages sustained by reason of the improvement of Alton and Darby Creek Road, County Road No. 272, Brown and Norwich Townships, Franklin County, Ohio.

Respectfully submitted,


John Circle, P.E., P.S.
Franklin County Engineer

JC:TML:cmc

DCR

RESOLUTION NO. 925-98

September 22, 1998

REPORT (FOURTH) OF THE COUNTY ENGINEER AND ESTABLISHING SUMS FOR COMPENSATION AND DAMAGES FOR A PORTION OF THE OWNERS IN THE MATTER OF THE IMPROVEMENT OF ALTON AND DARBY CREEK ROAD, COUNTY ROAD NO. 272, BROWN AND NORWICH TOWNSHIPS, FRANKLIN COUNTY, OHIO
(FRANKLIN COUNTY ENGINEER - \$45,670.00)

WHEREAS, on February 10, 1998, the Board of County Commissioners did by resolution duly adopted find in favor of improving Alton and Darby Creek Road, County Road No. 272, Brown and Norwich Townships, Franklin County, Ohio; and

WHEREAS, the Franklin County Engineer has negotiated with a portion of the property owners abutting Alton and Darby Creek Road, County Road No. 272, Brown and Norwich Townships, Franklin County, Ohio; and

WHEREAS, the Franklin County Engineer has advised this Board by letter dated September 15, 1998, that it is his recommendation that the following amounts of compensation and damages to be awarded to the owners of land sought to be appropriated; now, therefore, upon motion of Commissioner _____, seconded by Commissioner _____

AUDITOR'S PAR. NO.	ENGR'S PAR. NO.	NAME	AMOUNT
120-196	28-WD,S,T,T-1	Deagle-Parks	\$ 11,460.00 ✓
120-366	29-WD,WD1,X,X-1, T,T1,T2,T-1,T1-1	Deagle-Parks	24,335.00 ✓
120-349	32-WD,WD-1,S, T,T1,T-1	Creative Spaces	5,500.00 ✓
200-41	65-T	Gretchen K. Clifford	100.00 ✓
560-143128	75-WD,T	Kirk D. & Brenda G. Wooden	4,275.00 ✓
		Total	\$ 45,670.00

Rec'd 10-15-98

BE IT RESOLVED, BY THE BOARD OF COUNTY COMMISSIONERS OF FRANKLIN COUNTY, OHIO:


Section 1) That after due consideration the amounts of compensation and damages as recommended by the Franklin County Engineer for the improvement of Alton and Darby Creek Road, County Road No. 272, Brown and Norwich Townships, Franklin County, Ohio, are just and equitable for the lands taken and damages sustained by reason of said road improvement are hereby approved.


Section 2) That purchase orders 80959081 for Deagle-Parks, \$11,460.00; 80959091 for Deagle-Parks, \$24,335.00; 80959101 for Creative Spaces, \$5,500.00; 80959111 for Gretchen K. Clifford, \$100.00; and 80959121 for Kirk D. and Brenda G. Wooden, \$4,275.00 have been pre-certified by the Franklin County Auditor, and a copy of each is attached.

RESOLUTION, Cont'd.
REPORT (FOURTH) OF THE COUNTY ENGINEER AND
ESTABLISHING SUMS FOR COMPENSATION AND
DAMAGES FOR A PORTION OF THE OWNERS IN
THE MATTER OF THE IMPROVEMENT OF ALTON
AND DARBY CREEK ROAD, COUNTY ROAD
NO. 272, BROWN AND NORWICH TOWNSHIPS,
FRANKLIN COUNTY, OHIO
(FRANKLIN COUNTY ENGINEER - \$45,670.00)

Voting Aye thereon:


ARLENE SHOEMAKER


DOROTHY S. TEATER


DEWEY R. STOKES
BOARD OF COUNTY COMMISSIONERS
FRANKLIN COUNTY, OHIO

Voting Nay thereon:


ARLENE SHOEMAKER

DOROTHY S. TEATER

DEWEY R. STOKES
BOARD OF COUNTY COMMISSIONERS
FRANKLIN COUNTY, OHIO

JC:TML:cmc

C: Journal
Engineer -- Alton/Darby Creek Road, #1210
Road Record



October 6, 1998

John Circle, P.E., P.S.
Franklin County Engineer

Dean C. Ringle, P.E., P.S.
Chief Deputy Engineer,
Engineering

Gary Palatas, P.E.
Chief Deputy Engineer,
Operations

Honorable Board of County Commissioners
Franklin County Administration Building
373 South High Street
Columbus, Ohio 43215

Donald Backstrom
Fiscal Officer

John Bryner, P.E.
Highway Engineer

Diana Clonch
Highway Maintenance
Superintendent

Ralph Crabb, P.E.
Construction Engineer

Stan Eriksen, P.E.
Liaison Engineer

Gretchen Green
Human Resources
Administrator

Timothy M. Lucks
Real Estate Administrator

Michael Meeks, P.E.
Traffic Engineer

Jean Kelley
Administrative Assistant

Thomas Kelley
Equipment Superintendent

David L. Pearson, P.S.
Survey and GIS Administrator

David Phillips, P.E.
Planning & Programming

Mark Sherman, P.E.
Bridge Engineer

James Fraganato
Traffic Superintendent

Brigham J. Mitten, P.S.
Engineers Map Room Supervisor

Edward Williams
Bridge Maintenance

Honorable Board:

After negotiating with a portion of the owners abutting Alton and Darby Creek Road, County Road No. 272, Brown and Norwich Townships, Franklin County, Ohio, for the purchase of additional land needed for road purposes, I hereby submit for your consideration the following recommendation as to the amount of compensation and damages to be awarded to the owners of land sought to be appropriated.

AUDITOR'S PAR. NO.	ENGR'S PAR. NO.	NAME	AMOUNT
120-689	24-WD	R. Lee & Kimberly C. Edwards	\$ 800.00
120-827	31-WD,T,S	Stephen & Kara Rider	16,285.00
120-654	46-WD,WD1,T	Kendal A. & Ann L. Petry	1,730.00
200-30	66-T	Bradley S. Cline	850.00
		Total	\$19,665.00

I am of the opinion that the sums above recommended to be paid to this portion of the owners to be just and equitable for the land taken and damages sustained by reason of the improvement of Alton and Darby Creek Road, County Road No. 272, Brown and Norwich Townships, Franklin County, Ohio.

Respectfully submitted,

John Circle
John Circle, P.E., P.S.
Franklin County Engineer

JC:TML:cmc

RR

RESOLUTION NO. 995-98

October 13, 1998

REPORT (FIFTH) OF THE COUNTY ENGINEER AND ESTABLISHING SUMS FOR COMPENSATION AND DAMAGES FOR A PORTION OF THE OWNERS IN THE MATTER OF THE IMPROVEMENT OF ALTON AND DARBY CREEK ROAD, COUNTY ROAD NO. 272, BROWN AND NORWICH TOWNSHIPS, FRANKLIN COUNTY, OHIO
(FRANKLIN COUNTY ENGINEER - \$19,665.00)

WHEREAS, on February 10, 1998, the Board of County Commissioners did by resolution duly adopted find in favor of improving Alton and Darby Creek Road, County Road No. 272, Brown and Norwich Townships, Franklin County, Ohio; and

WHEREAS, the Franklin County Engineer has negotiated with a portion of the property owners abutting Alton and Darby Creek Road, County Road No. 272, Brown and Norwich Townships, Franklin County, Ohio; and

WHEREAS, the Franklin County Engineer has advised this Board by letter dated October 6, 1998, that it is his recommendation that the following amounts of compensation and damages to be awarded to the owners of land sought to be appropriated; now, therefore, upon motion of Commissioner **Stokes**, seconded by Commissioner **Teater**

AUDITOR'S PAR. NO.	ENGR'S PAR. NO.	NAME	AMOUNT
120-689	24-WD	R. Lee & Kimberly C. Edwards	\$ 800.00 ✓
120-827	31-WD,T,S	Stephen & Kara Rider	16,285.00 ✓
120-654	46-WD,WD1,T	Kendal A. & Ann L. Petry	1,730.00 ✓
200-30	66-T	Bradley S. Cline	850.00 ✓
		Total	\$19,665.00

Rec'd 11-2-98


BE IT RESOLVED, BY THE BOARD OF COUNTY COMMISSIONERS OF FRANKLIN COUNTY, OHIO:


Section 1) That after due consideration the amounts of compensation and damages as recommended by the Franklin County Engineer for the improvement of Alton and Darby Creek Road, County Road No. 272, Brown and Norwich Townships, Franklin County, Ohio, are just and equitable for the lands taken and damages sustained by reason of said road improvement are hereby approved.

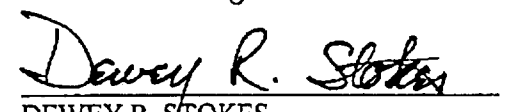
Section 2) That purchase orders 80959481 for R. Lee and Kimberly C. Edwards, \$800.00; 80959491 for Kendal A. and Ann L. Petry, \$1,730.00; 80959501 for Bradley S. Cline, \$850.00; and 80959511 for Stephen and Kara Rider, \$16,285.00; have been pre-certified by the Franklin County Auditor, and a copy of each is attached.

RESOLUTION, Cont'd
REPORT (FIFTH) OF THE COUNTY ENGINEER AND
ESTABLISHING SUMS FOR COMPENSATION AND
DAMAGES FOR A PORTION OF THE OWNERS IN
THE MATTER OF THE IMPROVEMENT OF ALTON
AND DARBY CREEK ROAD, COUNTY ROAD
NO. 272, BROWN AND NORWICH TOWNSHIPS,
FRANKLIN COUNTY, OHIO
(FRANKLIN COUNTY ENGINEER - \$19,665.00)

Voting Aye thereon:


ARLENE SHOEMAKER


DOROTHY S. TEATER


DEWEY R. STOKES
BOARD OF COUNTY COMMISSIONERS
FRANKLIN COUNTY, OHIO

Voting Nay thereon:


ARLENE SHOEMAKER

DOROTHY S. TEATER

DEWEY R. STOKES
BOARD OF COUNTY COMMISSIONERS
FRANKLIN COUNTY, OHIO

JC:TML:cmc

C: Journal
Engineer - Alton/Darby Creek Road, #1210
Road Record



October 13, 1998

John Circle, P.E., P.S.
Franklin County Engineer

Dean C. Ringle, P.E., P.S.
Chief Deputy Engineer,
Engineering

Gary Palatas, P.E.
Chief Deputy Engineer,
Operations

Donald Backstrom
Fiscal Officer

John Bryner, P.E.
Highway Engineer

Diana Clonch
Highway Maintenance
Superintendent

Ralph Crabb, P.E.
Construction Engineer

Stan Eriksen, P.E.
Liaison Engineer

Gretchen Green
Human Resources
Administrator

Timothy M. Lucks
Real Estate Administrator

Michael Meeks, P.E.
Traffic Engineer

Jean Kelley
Administrative Assistant

Thomas Kelley
Equipment Superintendent

David L. Pearson, P.S.
Survey and GIS Administrator

David Philips, P.E.
Planning & Programming

Mark Sherman, P.E.
Bridge Engineer

James Fraganato
Traffic Superintendent

Brigham J. Mitten, P.S.
Engineers Map Room Supervisor

Edward Williams
Bridge Maintenance

Honorable Board of County Commissioners
Franklin County Administration Building
373 South High Street
Columbus, Ohio 43215


Honorable Board:

After negotiating with a portion of the owners abutting Alton and Darby Creek Road, County Road No. 272, Brown and Norwich Townships, Franklin County, Ohio, for the purchase of additional land needed for road purposes, I hereby submit for your consideration the following recommendation as to the amount of compensation and damages to be awarded to the owners of land sought to be appropriated.

AUDITOR'S PAR. NO.	ENGR'S PAR. NO.	NAME	AMOUNT
120-55, 120-200		Homewood Corp.	\$ 43,385.00
120-302, 120-301,		Larry L. & Jane A. Long	1,060.00
120-299, 120-298,		James A. & Melissa J. White	3,110.00
120-297, 120-296,		Anderson Farms Ltd., LLC	5,000.00
120-295, 120-294,		James Holowicki	125.00
120-293, 120-292,		Ronald A. & Patricia M. Cline	1,452.00
120-291, 200-621		John H. & Martha Ross	4,150.00
120-238	35-WD	James M. & Sharon L. Jones	3,425.00
120-269	40-WD,T	Elizabeth L. Jones	2,125.00
200-209, 200-444	61-WD,WD1,T,T1	Agape Community Fellowship	100.00
200-113	70-T	William P. & Anna M. Shulaw	2,500.00
200-54	71-WD,T		
200-131	73-WD,T		
560-212217	76-WD,T		
560-212221	80-WD,T		
200-3681	90-T		
200-51	95-WD		
		Total	\$ 66,432.00

I am of the opinion that the sums above recommended to be paid to this portion of the owners to be just and equitable for the land taken and damages sustained by reason of the improvement of Alton and Darby Creek Road, County Road No. 272, Brown and Norwich Townships, Franklin County, Ohio.

Respectfully submitted.


John Circle, P.E., P.S.
Franklin County Engineer

JC:TML:cmc

October 20, 1998

REPORT (SIXTH) OF THE COUNTY ENGINEER AND
 ESTABLISHING SUMS FOR COMPENSATION AND
 DAMAGES FOR A PORTION OF THE OWNERS IN
 THE MATTER OF THE IMPROVEMENT OF ALTON
 AND DARBY CREEK ROAD, COUNTY ROAD
 NO. 272, BROWN AND NORWICH TOWNSHIPS,
 FRANKLIN COUNTY, OHIO
(FRANKLIN COUNTY ENGINEER - \$66,432.00)

WHEREAS, on February 10, 1998, the Board of County Commissioners did by resolution duly adopted find in favor of improving Alton and Darby Creek Road, County Road No. 272, Brown and Norwich Townships, Franklin County, Ohio; and

WHEREAS, the Franklin County Engineer has negotiated with a portion of the property owners abutting Alton and Darby Creek Road, County Road No. 272, Brown and Norwich Townships, Franklin County, Ohio; and

WHEREAS, the Franklin County Engineer has advised this Board by letter dated October 13, 1998, that it is his recommendation that the following amounts of compensation and damages to be awarded to the owners of land sought to be appropriated; now, therefore, upon motion of Commissioner **Teater**, seconded by Commissioner **Stokes**

AUDITOR'S PAR. NO.	ENGR'S PAR. NO.	NAME	AMOUNT
120-55, 120-200 120-302, 120-301, 120-299, 120-298, 120-297, 120-296, 120-295, 120-294, 120-293, 120-292, 120-291, 200-621		Homewood Corp.	\$ 43,385.00 ✓
120-238	35-WD	Larry L. & Jane A. Long	1,060.00 ✓
120-269	40-WD,T	James A. & Melissa J. White	3,110.00 ✓
200-209, 200-444	61-WD,WD1,T,T1	Anderson Farms Ltd., LLC	5,000.00 ✓
200-113	70-T	James Holowicki	125.00 ✓
200-54	71-WD,T	Ronald A. & Patricia M. Cline	1,452.00 ✓
200-131	73-WD,T	John H. & Martha Ross	4,150.00 ✓
560-212217	76-WD,T	James M. & Sharon L. Jones	3,425.00 ✓
560-212221	80-WD,T	Elizabeth L. Jones	2,125.00 ✓
200-3681	90-T	Agape Community Fellowship	100.00 ✓
200-51	95-WD	William P. & Anna M. Shulaw	2,500.00 ✓
		Total	\$ 66,432.00

*Rec'd
11-23-98*

BE IT RESOLVED, BY THE BOARD OF COUNTY COMMISSIONERS OF FRANKLIN COUNTY, OHIO:

Section 1) That after due consideration the amounts of compensation and damages as recommended by the Franklin County Engineer for the improvement of Alton and Darby Creek Road, County Road No. 272, Brown and Norwich Townships, Franklin County, Ohio, are just and equitable for the lands taken and damages sustained by

RESOLUTION, Cont'd.
REPORT (SIXTH) OF THE COUNTY ENGINEER AND
ESTABLISHING SUMS FOR COMPENSATION AND
DAMAGES FOR A PORTION OF THE OWNERS IN
THE MATTER OF THE IMPROVEMENT OF ALTON
AND DARBY CREEK ROAD, COUNTY ROAD
NO. 272, BROWN AND NORWICH TOWNSHIPS,
FRANKLIN COUNTY, OHIO
(FRANKLIN COUNTY ENGINEER - \$66,432.00)


Page 2

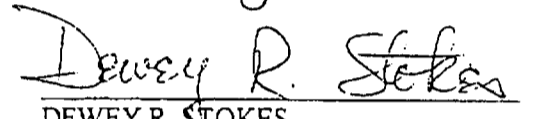
331

Section 2) That purchase orders 80960241 for Homewood Corp., \$43,385.00; 80960221 for Larry L. and Jane A. Long, \$1,060.00; 80960211 for James A. and Melissa J. White, \$3,110.00; 80960281 for Anderson Farms Ltd., LLC, \$5,000.00; 80960311 for James Holowicki, \$125.00; 80960301 for Ronald A. and Patricia M. Cline, \$1,452.00; 80960231 for John H. and Martha Ross, \$4,150.00; 80960321 for James M. and Sharon L. Jones, \$3,425.00; 80960271 for Elizabeth L. Jones, \$2,125.00; 80960261 for Agape Community Fellowship, \$100.00; and 80960251 for William P. and Anna M. Shulaw, \$2,500.00; have been pre-certified by the Franklin County Auditor, and a copy of each is attached.

Voting Aye thereon:


ARLENE SHOEMAKER


DOROTHY S. TEATER


DEWEY R. STOKES
BOARD OF COUNTY COMMISSIONERS
FRANKLIN COUNTY, OHIO

Voting Nay thereon:


ARLENE SHOEMAKER

DOROTHY S. TEATER

DEWEY R. STOKES
BOARD OF COUNTY COMMISSIONERS
FRANKLIN COUNTY, OHIO

JC:TML:cmc

c: Journal
Engineer - Alton/Darby Creek Road, #1210
Road Record



October 23, 1998

John Circle, P.E., P.S.
Franklin County Engineer

Dean C. Ringle, P.E., P.S.
Chief Deputy Engineer,
Engineering

Gary Palatas, P.E.
Chief Deputy Engineer,
Operations

Honorable Board of County Commissioners
Franklin County Administration Building
373 South High Street
Columbus, Ohio 43215

Donald Backstrom
Fiscal Officer

John Bryner, P.E.
Highway Engineer

Diana Clonch
Highway Maintenance
Superintendent

Ralph Crabb, P.E.
Construction Engineer

Stan Eriksen, P.E.
Liaison Engineer

Gretchen Green
Human Resources
Administrator

Timothy M. Lucks
Real Estate Administrator

Michael Meeks, P.E.
Traffic Engineer

Jean Kelley
Administrative Assistant

Thomas Kelley
Equipment Superintendent

David L. Pearson, P.S.
Survey and GIS Administrator

David Philips, P.E.
Planning & Programming

Mark Sherman, P.E.
Bridge Engineer

James Fraganato
Traffic Superintendent

Brigham J. Mitten, P.S.
Engineers Map Room Supervisor

Edward Williams
Bridge Maintenance

Honorable Board:

After negotiating with a portion of the owners abutting Alton and Darby Creek Road, County Road No. 272, Brown and Norwich Townships, Franklin County, Ohio, for the purchase of additional land needed for road purposes, I hereby submit for your consideration the following recommendation as to the amount of compensation and damages to be awarded to the owners of land sought to be appropriated.

AUDITOR'S PAR. NO.	ENGR'S PAR. NO.	NAME	AMOUNT
120-264	45-WD,T	Ruby K. Mayes	\$ 3,000.00
120-263	48-WD	Peter A. & Mariya S. Soroka	2,945.00
200-39	67-T	Gary A. & Angela D. Yutzy	157.00
560-212218	77-WD,T	Wilgus E. & Debra J. Biagini	3,850.00
050-8176	85-T	Ruth E. Mast	100.00
200-69	93-WD	Roger L. Massie aka Roger Massie	2,550.00
		Total	\$ 12,602.00

I am of the opinion that the sums above recommended to be paid to this portion of the owners to be just and equitable for the land taken and damages sustained by reason of the improvement of Alton and Darby Creek Road, County Road No. 272, Brown and Norwich Townships, Franklin County, Ohio.

Respectfully submitted,

John Circle
John Circle, P.E., P.S.
Franklin County Engineer

JC:TML:cmc

DCR

REPORT (SEVENTH) OF THE COUNTY ENGINEER AND ESTABLISHING SUMS FOR COMPENSATION AND DAMAGES FOR A PORTION OF THE OWNERS IN THE MATTER OF THE IMPROVEMENT OF ALTON AND DARBY CREEK ROAD, COUNTY ROAD NO. 272, BROWN AND NORWICH TOWNSHIPS, FRANKLIN COUNTY, OHIO
(FRANKLIN COUNTY ENGINEER - \$12,602.00)

WHEREAS, on February 10, 1998, the Board of County Commissioners did by resolution duly adopted find in favor of improving Alton and Darby Creek Road, County Road No. 272, Brown and Norwich Townships, Franklin County, Ohio; and

WHEREAS, the Franklin County Engineer has negotiated with a portion of the property owners abutting Alton and Darby Creek Road, County Road No. 272, Brown and Norwich Townships, Franklin County, Ohio; and

WHEREAS, the Franklin County Engineer has advised this Board by letter dated October 23, 1998, that it is his recommendation that the following amounts of compensation and damages to be awarded to the owners of land sought to be appropriated; now, therefore, upon motion of Commissioner **Teater**, seconded by Commissioner **Stokes**

AUDITOR'S PAR. NO.	ENGR'S PAR. NO.	NAME	AMOUNT
120-264	45-WD,T	Ruby K. Mayes	\$ 3,000.00 ✓ Rec'd 12-15-98
120-263	48-WD	Peter A. & Mariya S. Soroka	2,945.00 ✓
200-39	67-T	Gary A. & Angela D. Yutzy	157.00 ✓
560-212218	77-WD,T	Wilgus E. & Debra J. Biagini	3,850.00 ✓ Rec'd 12-8-98
050-8176	85-T	Ruth E. Mast	100.00 ✓
200-69	93-WD	Roger L. Massie aka Roger Massie	2,550.00 ✓ Rec'd 12-15-98
		Total	\$ 12,602.00


BE IT RESOLVED, BY THE BOARD OF COUNTY COMMISSIONERS OF FRANKLIN COUNTY, OHIO:

Section 1) That after due consideration the amounts of compensation and damages as recommended by the Franklin County Engineer for the improvement of Alton and Darby Creek Road, County Road No. 272, Brown and Norwich Townships, Franklin County, Ohio, are just and equitable for the lands taken and damages sustained by reason of said road improvement are hereby approved.


RESOLUTION, Cont'd
REPORT (SEVENTH) OF THE COUNTY ENGINEER AND
ESTABLISHING SUMS FOR COMPENSATION AND
DAMAGES FOR A PORTION OF THE OWNERS IN
THE MATTER OF THE IMPROVEMENT OF ALTON
AND DARBY CREEK ROAD, COUNTY ROAD
NO. 272, BROWN AND NORWICH TOWNSHIPS,
FRANKLIN COUNTY, OHIO
(FRANKLIN COUNTY ENGINEER - \$12,602.00)

Section 2) That purchase orders 80960641 for Ruby K. Mayes, \$3,000.00; 80960801 for Peter A. and Mariya S. Soroka, \$2,945.00; 80960631 for Gary A. and Angela D. Yutz, \$157.00; 80960811 for Wilgus E. and Debra J. Biagini, \$3,850.00; 80960651 for Ruth E. Mast, \$100.00; and 80960691 for Roger L. Massie aka Roger Massie, \$2,550.00; have been pre-certified by the Franklin County Auditor, and a copy of each is attached.

Voting Aye thereon:


ARLENE SHOEMAKER


DOROTHY S. TEATER


DEWEY R. STOKES
BOARD OF COUNTY COMMISSIONERS
FRANKLIN COUNTY, OHIO

Voting Nay thereon:


ARLENE SHOEMAKER

DOROTHY S. TEATER

DEWEY R. STOKES
BOARD OF COUNTY COMMISSIONERS
FRANKLIN COUNTY, OHIO

JC:TML:cmc

c: Journal
Engineer - Alton/Darby Creek Road, #1210
Road Record



John Circle, P.E., P.S.
Franklin County Engineer

November 13, 1998

Dean C. Ringle, P.E., P.S.
Chief Deputy Engineer,
Engineering

Gary Palatas, P.E.
Chief Deputy Engineer,
Operations

Donald Backstrom
Fiscal Officer

John Bryner, P.E.
Highway Engineer

Diana Clonch
Highway Maintenance
Superintendent

Ralph Crabb, P.E.
Construction Engineer

Gretchen Green
Human Resources
Administrator

Timothy M. Lucks
Real Estate Administrator

Michael Meeks, P.E.
Traffic Engineer

Jean Kelley
Administrative Assistant

Thomas Kelley
Equipment Superintendent

David L. Pearson, P.S.
Survey and GIS Administrator

David Phillips, P.E.
Planning & Programming

Mark Sherman, P.E.
Bridge Engineer

James Fraganato
Traffic Superintendent

Brigham J. Mitten, P.S.
Engineers Map Room Supervisor

Edward Williams
Bridge Maintenance
Superintendent

Honorable Board of County Commissioners
Franklin County Administration Building
373 South High Street
Columbus, Ohio 43215

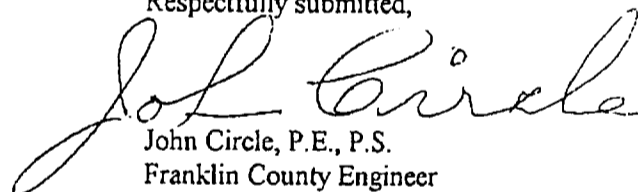
Honorable Board:

After negotiating with a portion of the owners abutting Alton and Darby Creek Road, County Road No. 272, Brown and Norwich Townships, Franklin County, Ohio, for the purchase of additional land needed for road purposes, I hereby submit for your consideration the following recommendation as to the amount of compensation and damages to be awarded to the owners of land sought to be appropriated.

AUDITOR'S PAR. NO.	ENGR'S PAR. NO.	NAME	AMOUNT
120-566	21-T	Jane Ross	\$ 640.00
120-770	26-WD,X,X-1	Hubert J. & Sara R. Hay	5,775.00
120-268	41-WD,T	Brian S. & Kelly Harper Manley	2,241.00
200-38	63-WD	Richard M. See	3,700.00
200-83	91-WD,T	Mary F. Wyrick	2,600.00
200-81	94-WD	Ronald E. & Joyce L. Turner	4,000.00
		Total	\$ 18,956.00

I am of the opinion that the sums above recommended to be paid to this portion of the owners to be just and equitable for the land taken and damages sustained by reason of the improvement of Alton and Darby Creek Road, County Road No. 272, Brown and Norwich Townships, Franklin County, Ohio.

Respectfully submitted,


John Circle, P.E., P.S.
Franklin County Engineer

JC:TML:cmc

RESOLUTION NO. 1135-98

November 24, 1998

REPORT (EIGHTH) OF THE COUNTY ENGINEER AND
 ESTABLISHING SUMS FOR COMPENSATION AND
 DAMAGES FOR A PORTION OF THE OWNERS IN
 THE MATTER OF THE IMPROVEMENT OF ALTON
 AND DARBY CREEK ROAD, COUNTY ROAD
 NO. 272, BROWN AND NORWICH TOWNSHIPS,
 FRANKLIN COUNTY, OHIO
 (FRANKLIN COUNTY ENGINEER - \$18,956.00)

WHEREAS, on February 10, 1998, the Board of County Commissioners did by resolution duly adopted find in favor of improving Alton and Darby Creek Road, County Road No. 272, Brown and Norwich Townships, Franklin County, Ohio; and

WHEREAS, the Franklin County Engineer has negotiated with a portion of the property owners abutting Alton and Darby Creek Road, County Road No. 272, Brown and Norwich Townships, Franklin County, Ohio; and

WHEREAS, the Franklin County Engineer has advised this Board by letter dated November 13, 1998, that it is his recommendation that the following amounts of compensation and damages to be awarded to the owners of land sought to be appropriated; now, therefore, upon motion of Commissioner **Stokes**, seconded by Commissioner **Teater**

AUDITOR'S PAR. NO.	ENGR'S PAR. NO.	NAME	AMOUNT
120-566	21-T	Jane Ross	\$ 640.00 ✓
120-770	26-WD,X,X-1	Hubert J. & Sara R. Hay	5,775.00 ✓
120-268	41-WD,T	Brian S. & Kelly Harper Manley	2,241.00 ✓
200-38	63-WD	Richard M. See	3,700.00 ✓
200-83	91-WD,T	Mary F. Wyrick	2,600.00 ✓
200-81	94-WD	Ronald E. & Joyce L. Turner	4,000.00 ✓
		Total	\$ 18,956.00

} Rec'd 12-16-98
} Rec'd 12-15-98


BE IT RESOLVED, BY THE BOARD OF COUNTY COMMISSIONERS OF
 FRANKLIN COUNTY, OHIO:


Section 1) That after due consideration the amounts of compensation and damages as recommended by the Franklin County Engineer for the improvement of Alton and Darby Creek Road, County Road No. 272, Brown and Norwich Townships, Franklin County, Ohio, are just and equitable for the lands taken and damages sustained by reason of said road improvement are hereby approved.


RESOLUTION, Cont'd.
REPORT (EIGHTH) OF THE COUNTY ENGINEER AND
ESTABLISHING SUMS FOR COMPENSATION AND
DAMAGES FOR A PORTION OF THE OWNERS IN
THE MATTER OF THE IMPROVEMENT OF ALTON
AND DARBY CREEK ROAD, COUNTY ROAD
NO. 272, BROWN AND NORWICH TOWNSHIPS,
FRANKLIN COUNTY, OHIO
(FRANKLIN COUNTY ENGINEER - \$18,956.00)

Section 2) That purchase orders 80961521 for Ronald E. and Joyce L. Turner, \$4,000.00; 80961531 for Richard M. See, \$3,700.00; 80961541 for Jane Ross, \$640.00; 80961551 for Hubert J. and Sara R. Hay, \$5,775.00; 80961571 for Mary F. Wyrick, \$2,600.00; and 80961601 for Brian S. and Kelly Harper Manley, \$2,241.00, have been pre-certified by the Franklin County Auditor, and a copy of each is attached.

Voting Aye thereon:


ARLENE SHOEMAKER


DOROTHY S. TEATER


DEWEY R. STOKES
BOARD OF COUNTY COMMISSIONERS
FRANKLIN COUNTY, OHIO

Voting Nay thereon:


ARLENE SHOEMAKER

DOROTHY S. TEATER

DEWEY R. STOKES
BOARD OF COUNTY COMMISSIONERS
FRANKLIN COUNTY, OHIO

JC:TML:cmc

c: Journal
Engineer - Alton/Darby Creek Road, #1210
Road Record



November 27, 1998

John Circle, P.E., P.S.
Franklin County Engineer

Dean C. Ringle, P.E., P.S.
Chief Deputy Engineer,
Engineering

Gary Palatas, P.E.
Chief Deputy Engineer,
Operations

Donald Backstrom
Fiscal Officer

John Bryner, P.E.
Highway Engineer

Diana Clonch
Highway Maintenance
Superintendent

Ralph Crabb, P.E.
Construction Engineer

Gretchen Green
Human Resources
Administrator

Timothy M. Lucks
Real Estate Administrator

Michael Meeks, P.E.
Traffic Engineer

Jean Kelley
Administrative Assistant

Thomas Kelley
Equipment Superintendent

David L. Pearson, P.S.
Survey and GIS Administrator

David Philips, P.E.
Planning & Programming

Murk Sherman, P.E.
Bridge Engineer

James Fraganato
Traffic Superintendent

Brigham J. Mitten, P.S.
Engineers Map Room Supervisor

Edward Williams
Bridge Maintenance
Superintendent

Honorable Board of County Commissioners
Franklin County Administration Building
373 South High Street
Columbus, Ohio 43215


Honorable Board:

After negotiating with a portion of the owners abutting Alton and Darby Creek Road, County Road No. 272, Brown and Norwich Townships, Franklin County, Ohio, for the purchase of additional land needed for road purposes, I hereby submit for your consideration the following recommendation as to the amount of compensation and damages to be awarded to the owners of land sought to be appropriated.

AUDITOR'S PAR. NO.	ENGR'S PAR. NO.	NAME	AMOUNT
120-706	25-WD	Loren G. LeValley	\$ 800.00
120-348	36-WD,T,T-1	Orville L. & Reba Jackson	6,865.00
200-101	57-WD,T,T-1	Pauline F. Flowers	7,900.00
560-212222	81-WD,T	Thomas M. Sr. & Julie J. Wuertz	<u>2,200.00</u>
		Total	\$ 17,765.00

I am of the opinion that the sums above recommended to be paid to this portion of the owners to be just and equitable for the land taken and damages sustained by reason of the improvement of Alton and Darby Creek Road, County Road No. 272, Brown and Norwich Townships, Franklin County, Ohio.

Respectfully submitted,


John Circle, P.E., P.S.
Franklin County Engineer

JC:TML:cmc

PCR

December 8, 1998

REPORT (NINTH) OF THE COUNTY ENGINEER AND ESTABLISHING SUMS FOR COMPENSATION AND DAMAGES FOR A PORTION OF THE OWNERS IN THE MATTER OF THE IMPROVEMENT OF ALTON AND DARBY CREEK ROAD, COUNTY ROAD NO. 272, BROWN AND NORWICH TOWNSHIPS, FRANKLIN COUNTY, OHIO
(FRANKLIN COUNTY ENGINEER - \$17,765.00)

WHEREAS, on February 10, 1998, the Board of County Commissioners did by resolution duly adopted find in favor of improving Alton and Darby Creek Road, County Road No. 272, Brown and Norwich Townships, Franklin County, Ohio; and

WHEREAS, the Franklin County Engineer has negotiated with a portion of the property owners abutting Alton and Darby Creek Road, County Road No. 272, Brown and Norwich Townships, Franklin County, Ohio; and

WHEREAS, the Franklin County Engineer has advised this Board by letter dated November 27, 1998, that it is his recommendation that the following amounts of compensation and damages to be awarded to the owners of land sought to be appropriated; now, therefore, upon motion of Commissioner **Stokes**, seconded by Commissioner **Shoemaker**

AUDITOR'S PAR. NO.	ENGR'S PAR. NO.	NAME	AMOUNT
120-706	25-WD	Loren G. LeValley	\$ 800.00 ✓
120-348	36-WD,T,T-1	Orville L. & Reba Jackson	6,865.00 ✓
200-101	57-WD,T,T-1	Pauline F. Flowers	7,900.00 ✓
560-212222	81-WD,T	Thomas M. Sr. & Julie J. Wuertz	2,200.00 ✓
		Total	\$ 17,765.00

Rec'd 12-28-98

BE IT RESOLVED, BY THE BOARD OF COUNTY COMMISSIONERS OF FRANKLIN COUNTY, OHIO:


Section 1) That after due consideration the amounts of compensation and damages as recommended by the Franklin County Engineer for the improvement of Alton and Darby Creek Road, County Road No. 272, Brown and Norwich Townships, Franklin County, Ohio, are just and equitable for the lands taken and damages sustained by reason of said road improvement are hereby approved.

RESOLUTION, Cont'd.
REPORT (NINTH) OF THE COUNTY ENGINEER AND
ESTABLISHING SUMS FOR COMPENSATION AND
DAMAGES FOR A PORTION OF THE OWNERS IN
THE MATTER OF THE IMPROVEMENT OF ALTON
AND DARBY CREEK ROAD, COUNTY ROAD
NO. 272, BROWN AND NORWICH TOWNSHIPS,
FRANKLIN COUNTY, OHIO
(FRANKLIN COUNTY ENGINEER - \$17,765.00)


Page 2

Section 2) That the attached purchase orders, 80961951 for Loren G. LeValley, \$800.00; 80961991 for Orville L. and Reba Jackson, \$6,865.00; 80961971 for Pauline F. Flowers, \$7,900.00; and 80961941 for Thomas M. Sr. and Julie J. Wuertz, \$2,200.00, have been pre-certified by the Franklin County Auditor, and a copy of each is attached.

Voting Aye thereon:


ARLENE SHOEMAKER

DOROTHY S. TEATER


DEWEY R. STOKES
BOARD OF COUNTY COMMISSIONERS
FRANKLIN COUNTY, OHIO

Voting Nay thereon:


ARLENE SHOEMAKER

DOROTHY S. TEATER

DEWEY R. STOKES
BOARD OF COUNTY COMMISSIONERS
FRANKLIN COUNTY, OHIO

JC:TML:cmc

c: Journal
Engineer - Alton/Darby Creek Road, #1210
Road Record



January 15, 1999

John Circle, P.E., P.S.
Franklin County Engineer

Dean C. Ringle, P.E., P.S.
Chief Deputy Engineer,
Engineering

Gary Palatas, P.E.
Chief Deputy Engineer,
Operations

Donald Backstrom
Fiscal Officer

John Bryner, P.E.
Highway Engineer

Diana Clonch
Highway Maintenance
Superintendent

Ralph Crabb, P.E.
Construction Engineer

Gretchen Green
Human Resources
Administrator

Timothy M. Lucks
Real Estate Administrator

Michael Meeks, P.E.
Traffic Engineer

Jean Kelley
Administrative Assistant

Thomas Kelley
Equipment Superintendent

David L. Pearson, P.S.
Survey and GIS Administrator

David Philips, P.E.
Planning & Programming

Mark Sherman, P.E.
Bridge Engineer

James Fraganato
Traffic Superintendent

Brigham J. Mitten, P.S.
Engineers Map Room Supervisor

Edward Williams
Bridge Maintenance
Superintendent

Honorable Board of County Commissioners
Franklin County Administration Building
373 South High Street
Columbus, Ohio 43215


Honorable Board:

After negotiating with a portion of the owners abutting Alton and Darby Creek Road, County Road No. 272, Brown and Norwich Townships, Franklin County, Ohio, for the purchase of additional land needed for road purposes, I hereby submit for your consideration the following recommendation as to the amount of compensation and damages to be awarded to the owners of land sought to be appropriated.

AUDITOR'S ENGR'S			
<u>PAR. NO.</u>	<u>PAR. NO.</u>	<u>NAME</u>	<u>AMOUNT</u>
120-592	20-T	Russell H. & Donna L. Oliver	\$ 100.00
200-22	86-WD,T	Daniel L. & Vicki J. Fridenmaker	4,000.00
		Total	\$ 4,100.00

I am of the opinion that the sums above recommended to be paid to this portion of the owners to be just and equitable for the land taken and damages sustained by reason of the improvement of Alton and Darby Creek Road, County Road No. 272, Brown and Norwich Townships, Franklin County, Ohio.

Respectfully submitted,


John Circle, P.E., P.S.
Franklin County Engineer

JC:TML:cmc

January 26, 1999

REPORT (TENTH) OF THE COUNTY ENGINEER AND ESTABLISHING SUMS FOR COMPENSATION AND DAMAGES FOR A PORTION OF THE OWNERS IN THE MATTER OF THE IMPROVEMENT OF ALTON AND DARBY CREEK ROAD, COUNTY ROAD NO. 272, BROWN AND NORWICH TOWNSHIPS, FRANKLIN COUNTY, OHIO
(FRANKLIN COUNTY ENGINEER - \$4,100.00)

WHEREAS, on February 10, 1998, the Board of County Commissioners did by resolution duly adopted find in favor of improving Alton and Darby Creek Road, County Road No. 272, Brown and Norwich Townships, Franklin County, Ohio; and

WHEREAS, the Franklin County Engineer has negotiated with a portion of the property owners abutting Alton and Darby Creek Road, County Road No. 272, Brown and Norwich Townships, Franklin County, Ohio; and

WHEREAS, the Franklin County Engineer has advised this Board by letter dated January 15, 1999, that it is his recommendation that the following amounts of compensation and damages to be awarded to the owners of land sought to be appropriated; now, therefore, upon motion of Commissioner **Shoemaker**, seconded by Commissioner **Teater**

AUDITOR'S PAR. NO.	ENGR'S PAR. NO.	NAME	AMOUNT
120-592	20-T	Russell H. & Donna L. Oliver	\$ 100.00 ✓
200-22	86-WD,T	Daniel L. & Vicki J. Fridenmaker	4,000.00 ✓
		Total	\$ 4,100.00

Rec'd 2-12-99

BE IT RESOLVED, BY THE BOARD OF COUNTY COMMISSIONERS OF FRANKLIN COUNTY, OHIO:


Section 1) That after due consideration the amounts of compensation and damages as recommended by the Franklin County Engineer for the improvement of Alton and Darby Creek Road, County Road No. 272, Brown and Norwich Townships, Franklin County, Ohio, are just and equitable for the lands taken and damages sustained by reason of said road improvement are hereby approved.


RESOLUTION, Cont'd.
REPORT (TENTH) OF THE COUNTY ENGINEER AND
ESTABLISHING SUMS FOR COMPENSATION AND
DAMAGES FOR A PORTION OF THE OWNERS IN
THE MATTER OF THE IMPROVEMENT OF ALTON
AND DARBY CREEK ROAD, COUNTY ROAD
NO. 272, BROWN AND NORWICH TOWNSHIPS,
FRANKLIN COUNTY, OHIO
(FRANKLIN COUNTY ENGINEER - \$4,100.00)

Section 2) That the attached purchase orders, 90968531 for Russell H. and Donna L. Oliver, \$100.00 and 90968511 for Daniel L. and Vicki J. Fridenmaker, \$4,000.00, have been pre-certified by the Franklin County Auditor, and a copy of each is attached.

Voting Aye thereon:


DEWEY R. STOKES


DOROTHY S. TEATER


ARLENE SHOEMAKER
BOARD OF COUNTY COMMISSIONERS
FRANKLIN COUNTY, OHIO

Voting Nay thereon:


DEWEY R. STOKES

DOROTHY S. TEATER

ARLENE SHOEMAKER
BOARD OF COUNTY COMMISSIONERS
FRANKLIN COUNTY, OHIO

JC:TML:cmc

c: Journal
Engineer - Alton/Darby Creek Road, #1210
Road Record



January 22, 1999

John Circle, P.E., P.S.
Franklin County Engineer

Dean C. Ringle, P.E., P.S.
Chief Deputy Engineer,
Engineering

Gary Palatas, P.E.
Chief Deputy Engineer,
Operations

Donald Backstrom
Fiscal Officer

John Bryner, P.E.
Highway Engineer

Diana Clonch
Highway Maintenance
Superintendent

Ralph Crabb, P.E.
Construction Engineer

Gretchen Green
Human Resources
Administrator

Timothy M. Lucks
Real Estate Administrator

Michael Meeks, P.E.
Traffic Engineer

Jean Kelley
Administrative Assistant

Thomas Kelley
Equipment Superintendent

David L. Pearson, P.S.
Survey and GIS Administrator

David Phillips, P.E.
Planning & Programming

Mark Sherman, P.E.
Bridge Engineer

James Fraganato
Traffic Superintendent

Brigham J. Mitten, P.S.
Engineers Map Room Supervisor

Edward Williams
Bridge Maintenance
Superintendent

Honorable Board of County Commissioners
Franklin County Administration Building
373 South High Street
Columbus, Ohio 43215

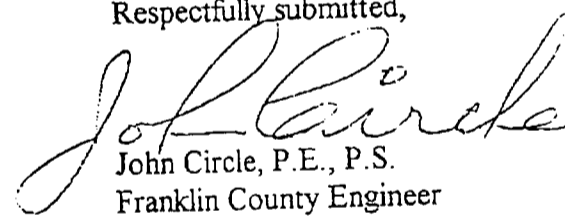
Honorable Board:

After negotiating with a portion of the owners abutting Alton and Darby Creek Road, County Road No. 272, Brown and Norwich Townships, Franklin County, Ohio, for the purchase of additional land needed for road purposes, I hereby submit for your consideration the following recommendation as to the amount of compensation and damages to be awarded to the owners of land sought to be appropriated.

AUDITOR'S PAR. NO.	ENGR'S PAR. NO.	NAME	AMOUNT
120-171	22-WD,T,T1	Dean E. and Connie L. Salts	\$ 6,731.00
200-112	83-WD,T	James R. and Karen S. Sturgill	14,000.00
		Total	\$ 20,731.00

I am of the opinion that the sums above recommended to be paid to this portion of the owners to be just and equitable for the land taken and damages sustained by reason of the improvement of Alton and Darby Creek Road, County Road No. 272, Brown and Norwich Townships, Franklin County, Ohio.

Respectfully submitted,


John Circle, P.E., P.S.
Franklin County Engineer

JC:TML:cmc

PCR

February 2, 1999

REPORT (ELEVENTH) OF THE COUNTY ENGINEER AND ESTABLISHING SUMS FOR COMPENSATION AND DAMAGES FOR A PORTION OF THE OWNERS IN THE MATTER OF THE IMPROVEMENT OF ALTON AND DARBY CREEK ROAD, COUNTY ROAD NO. 272, BROWN AND NORWICH TOWNSHIPS, FRANKLIN COUNTY, OHIO
(FRANKLIN COUNTY ENGINEER - \$20,731.00)

WHEREAS, on February 10, 1998, the Board of County Commissioners did by resolution duly adopted find in favor of improving Alton and Darby Creek Road, County Road No. 272, Brown and Norwich Townships, Franklin County, Ohio; and

WHEREAS, the Franklin County Engineer has negotiated with a portion of the property owners abutting Alton and Darby Creek Road, County Road No. 272, Brown and Norwich Townships, Franklin County, Ohio; and

WHEREAS, the Franklin County Engineer has advised this Board by letter dated January 22, 1999, that it is his recommendation that the following amounts of compensation and damages to be awarded to the owners of land sought to be appropriated; and

WHEREAS, the attached purchase order encumbrance has been pre-certified as to the availability of funds by the County Auditor for payment; now, therefore, upon motion of Commissioner **Teater**, seconded by Commissioner **Shoemaker**

AUDITOR'S PAR. NO.	ENGR'S PAR. NO.	NAME	AMOUNT
120-171	22-WD,T,T1	Dean E. & Connie L. Salts	\$ 6,731.00 ✓
200-112	83-WD,T	James R. & Karen S. Sturgill	14,000.00 ✓
		Total	\$ 20,731.00

Rec'd 3-24-99


BE IT RESOLVED, BY THE BOARD OF COUNTY COMMISSIONERS OF FRANKLIN COUNTY, OHIO:


Section 1) That after due consideration the amounts of compensation and damages as recommended by the Franklin County Engineer for the improvement of Alton and Darby Creek Road, County Road No. 272, Brown and Norwich Townships, Franklin County, Ohio, are just and equitable for the lands taken and damages sustained by reason of said road improvement are hereby approved.


Section 2) That the attached purchase orders have been pre-certified by the Franklin County Auditor, and a copy of each is attached.

RESOLUTION, Cont'd.
REPORT (ELEVENTH) OF THE COUNTY ENGINEER AND
ESTABLISHING SUMS FOR COMPENSATION AND
DAMAGES FOR A PORTION OF THE OWNERS IN
THE MATTER OF THE IMPROVEMENT OF ALTON
AND DARBY CREEK ROAD, COUNTY ROAD
NO. 272, BROWN AND NORWICH TOWNSHIPS,
FRANKLIN COUNTY, OHIO
(FRANKLIN COUNTY ENGINEER - \$20,731.00)

Voting Aye thereon:


DEWEY R. STOKES, PRESIDENT


DOROTHY S. TEATER


ARLENE SHOEMAKER
BOARD OF COUNTY COMMISSIONERS
FRANKLIN COUNTY, OHIO

Voting Nay thereon:


DEWEY R. STOKES, PRESIDENT

DOROTHY S. TEATER

ARLENE SHOEMAKER
BOARD OF COUNTY COMMISSIONERS
FRANKLIN COUNTY, OHIO

JC:TML:cmc

c: Journal
Engineer - Alton/Darby Creek Road, #1210
Road Record



John Circle, P.E., P.S.
Franklin County Engineer

March 12, 1999

Dean C. Ringle, P.E., P.S.
Chief Deputy Engineer,
Engineering

Gary Pulatas, P.E.
Chief Deputy Engineer,
Operations

Donald Backstrom
Fiscal Officer

John Brynor, P.E.
Highway Engineer

Diana Clonch
Highway Maintenance
Superintendent

Ralph Crabb, P.E.
Construction Engineer

Gretchen Green
Human Resources
Administrator

Timothy M. Lucks
Real Estate Administrator

Michael Meeks, P.E.
Traffic Engineer

Jean Kelley
Administrative Assistant

Thomas Kelley
Equipment Superintendent

David L. Pearson, P.S.
Survey and GIS Administrator

David Phillips, P.E.
Planning & Programming

Mark Sherman, P.E.
Bridge Engineer

James Fraganato
Traffic Superintendent

Brigham J. Mitten, P.S.
Engineers Map Room Supervisor

Edward Williams
Bridge Maintenance
Superintendent

Honorable Board of County Commissioners
Franklin County Administration Building
373 South High Street
Columbus, Ohio 43215


Honorable Board:

After negotiating with a portion of the owners abutting Alton and Darby Creek Road, County Road No. 272, Brown and Norwich Townships, Franklin County, Ohio, for the purchase of additional land needed for road purposes, I hereby submit for your consideration the following recommendation for the partial payment of damages to be awarded to the owners of land sought to be appropriated.

AUDITOR'S PAR. NO.	ENGR'S PAR. NO.	NAME	AMOUNT
	37-S,T,T-1	Wayne E. and Jeanne M. Rife, in care of the Northwest Bible Church	\$ 44,706.00

I am of the opinion that the sums above recommended to be paid to this owner, Wayne E. and Jeanne M. Rife, in care of the Northwest Bible Church, to be just and equitable for the damages sustained by reason of the improvement of Alton and Darby Creek Road, County Road No. 272, Brown and Norwich Townships, Franklin County, Ohio.

Respectfully submitted,


John Circle, P.E., P.S.
Franklin County Engineer

JC:TML:cmc

JCR

RESOLUTION NO. 282-99

March 23, 1999

REPORT (TWELFTH) OF THE COUNTY ENGINEER
AND ESTABLISHING SUMS FOR COMPENSATION
AND DAMAGES FOR A PORTION OF THE OWNERS
IN THE MATTER OF THE IMPROVEMENT OF ALTON
AND DARBY CREEK ROAD, COUNTY ROAD NO. 272,
BROWN AND NORWICH TOWNSHIPS,
FRANKLIN COUNTY, OHIO
(FRANKLIN COUNTY ENGINEER - \$44,706.00)

WHEREAS, on February 10, 1998, the Board of County Commissioners did by resolution duly adopted find in favor of improving Alton and Darby Creek Road, County Road No. 272, Brown and Norwich Townships, Franklin County, Ohio; and

WHEREAS, the Franklin County Engineer has negotiated with a portion of the property owners abutting Alton and Darby Creek Road, County Road No. 272, Brown and Norwich Townships, Franklin County, Ohio; and

WHEREAS, the Franklin County Engineer has advised this Board by letter dated March 12, 1999, that it is his recommendation that the following partial amount of damages to be awarded to the owner of land sought to be appropriated; and

WHEREAS, the attached purchase order encumbrance has been pre-certified as to the availability of funds by the County Auditor for payment; now, therefore, upon motion of Commissioner Shoemaker, seconded by Commissioner Teater

AUDITOR'S PAR. NO.	ENGR'S PAR. NO.	NAME	AMOUNT
	37-S,T,T-1	Wayne E. and Jeanne M. Rife, in care of Northwest Bible Church	\$ 44,706.00

✓ Rec'd
4-8-99


BE IT RESOLVED, BY THE BOARD OF COUNTY COMMISSIONERS OF
FRANKLIN COUNTY, OHIO:


Section 1) That after due consideration the partial amount of damages as recommended by the Franklin County Engineer for the improvement of Alton and Darby Creek Road, County Road No. 272, Brown and Norwich Townships, Franklin County, Ohio, are just and equitable for the damages sustained to Wayne E. and Jeanne M. Rife, in care of the Northwest Bible Church, by reason of said road improvement, are hereby approved.


Section 2) That the attached purchase order that is individually described on the accompanying Purchase Order Proof List is hereby approved in the amount listed.

RESOLUTION, Cont'd.
REPORT (TWELFTH) OF THE COUNTY ENGINEER
AND ESTABLISHING SUMS FOR COMPENSATION
AND DAMAGES FOR A PORTION OF THE OWNERS
IN THE MATTER OF THE IMPROVEMENT OF ALTON
AND DARBY CREEK ROAD, COUNTY ROAD NO. 272,
BROWN AND NORWICH TOWNSHIPS,
FRANKLIN COUNTY, OHIO
(FRANKLIN COUNTY ENGINEER - \$44,706.00)

Voting Aye thereon:


DEWEY R. STOKES, PRESIDENT


DOROTHY S. TEATER


ARLENE SHOEMAKER
BOARD OF COUNTY COMMISSIONERS
FRANKLIN COUNTY, OHIO

Voting Nay thereon:


DEWEY R. STOKES, PRESIDENT

DOROTHY S. TEATER

ARLENE SHOEMAKER
BOARD OF COUNTY COMMISSIONERS
FRANKLIN COUNTY, OHIO

JC:TML:cmc

c: Journal
Engineer – Alton/Darby Creek Road, #1210
Road Record



May 14, 1999

John Circle, P.E., P.S.
Franklin County Engineer

Dean C. Ringle, P.E., P.S.
Chief Deputy Engineer,
Engineering

Gary Palatas, P.E.
Chief Deputy Engineer,
Operations

Donald Backstrom
Fiscal Officer

John Bryner, P.E.
Highway Engineer

Diana Clonch
Highway Maintenance
Superintendent

Ralph Crabb, P.E.
Construction Engineer

Gretchen Green
Human Resources
Administrator

Timothy M. Lucks
Real Estate Administrator

Michael Meeks, P.E.
Traffic Engineer

Jean Kelley
Administrative Assistant

Thomas Kelley
Equipment Superintendent

David L. Pearson, P.S.
Survey and GIS Administrator

David Philips, P.E.
Planning & Programming

Mark Sherman, P.E.
Bridge Engineer

James Fraganato
Traffic Superintendent

Brigham J. Mitten, P.S.
Engineers Map Room Supervisor

Edward Williams
Bridge Maintenance
Superintendent

Honorable Board of County Commissioners
Franklin County Administration Building
373 South High Street
Columbus, Ohio 43215

Honorable Board:

After negotiating with a portion of the owners abutting Alton and Darby Creek Road, County Road No. 272, Brown and Norwich Townships, Franklin County, Ohio, for the purchase of additional land needed for road purposes, I hereby submit the following report.

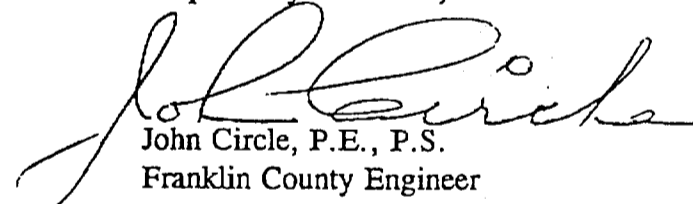
In the following case, an appraisal was made and the full amount was offered and agreement could not be reached with the respective owner.

We, therefore, recommend that appropriation proceedings be initiated for the acquisition thereof and recommend that the following amount of compensation be awarded and deposited with the Clerk of the Common Pleas Court, upon filing of the appropriation action.

AUD.'S	ENG'S		
<u>PAR. NO.</u>	<u>PAR. NO.</u>	<u>NAME</u>	<u>AMOUNT</u>
200-110	87-WD,T	Clerk of Courts, for land owned by Evelyn Jerman	\$ 9,850.00

I am of the opinion that the sums above recommended to be paid to the owners to be just and equitable for land taken and damages sustained by reason of the improvement of Alton and Darby Creek Road, County Road No. 272, Brown and Norwich Townships, Franklin County, Ohio.

Respectfully submitted,


John Circle, P.E., P.S.
Franklin County Engineer

JC:TML:cmc

REPORT (THIRTEENTH) OF THE COUNTY ENGINEER
AND ESTABLISHING SUMS FOR COMPENSATION
AND DAMAGES FOR A PORTION OF THE OWNERS
IN THE MATTER OF THE IMPROVEMENT OF ALTON
AND DARBY CREEK ROAD, COUNTY ROAD NO. 272,
BROWN AND NORWICH TOWNSHIPS,
FRANKLIN COUNTY, OHIO
(FRANKLIN COUNTY ENGINEER - \$9,850.00)

WHEREAS, on February 10, 1998, the Board of County Commissioners did by resolution duly adopted find in favor of improving Alton and Darby Creek Road, County Road No. 272, Brown and Norwich Townships, Franklin County, Ohio; and

WHEREAS, the Franklin County Engineer has negotiated with a portion of the property owners abutting Alton and Darby Creek Road, County Road No. 272, Brown and Norwich Townships, Franklin County, Ohio; and

WHEREAS, the Franklin County Engineer is unable to reach an agreement with the following property owner and recommends that appropriation proceedings be initiated for the acquisition thereof and recommend that the following amounts of compensation be awarded to the owners of land sought to be appropriated and deposited with the Clerk of the Common Pleas Court upon the filing of the appropriation case; and

AUDITOR'S PAR. NO.	ENGR'S PAR. NO.	NAME	AMOUNT
200-110	87-WD,T	Clerk of Courts, for land owned by Evelyn Jerman	\$ 9,850.00

WHEREAS, Franklin County will appropriate fee simple title subject to the right of ingress and egress; and

WHEREAS, the appropriation proceedings will be initiated by the Franklin County Prosecuting Attorney for the acquisition of the necessary land needed as recommended by the County Engineer, against the above property owner; and

WHEREAS, the attached purchase order encumbrance has been pre-certified as to the availability of funds by the County Auditor for payment; now, therefore, upon motion of Commissioner **Shoemaker**, seconded by Commissioner **Teater**

BE IT RESOLVED, BY THE BOARD OF COUNTY COMMISSIONERS OF
FRANKLIN COUNTY, OHIO:

Section 1) That after due consideration the amounts of compensation and damages as recommended by the Franklin County Engineer for the improvement of Alton and Darby Creek Road, County Road No. 272, Brown and Norwich Townships, Franklin County, Ohio, are just and equitable for the lands taken and damages sustained by reason of said road improvement are hereby approved.


Section 2) That the attached purchase order that is individually described on the accompanying Purchase Order Proof List is hereby approved in the amount listed.

RESOLUTION, Cont'd.
REPORT (THIRTEENTH) OF THE COUNTY ENGINEER
AND ESTABLISHING SUMS FOR COMPENSATION
AND DAMAGES FOR A PORTION OF THE OWNERS
IN THE MATTER OF THE IMPROVEMENT OF ALTON
AND DARBY CREEK ROAD, COUNTY ROAD NO. 272,
BROWN AND NORWICH TOWNSHIPS,
FRANKLIN COUNTY, OHIO
(FRANKLIN COUNTY ENGINEER - \$9,850.00)


Page 2

352

Voting Aye thereon:


DEWEY R. STOKES, PRESIDENT


DOROTHY S. TEATER


ARLENE SHOEMAKER
BOARD OF COUNTY COMMISSIONERS
FRANKLIN COUNTY, OHIO

Voting Nay thereon:


DEWEY R. STOKES, PRESIDENT

DOROTHY S. TEATER

ARLENE SHOEMAKER
BOARD OF COUNTY COMMISSIONERS
FRANKLIN COUNTY, OHIO

JC:TML:cmc

c: Journal
Engineer - Alton/Darby Creek Road, #1210
Road Record



June 11, 1999

John Circle, P.E., P.S.
Franklin County Engineer

Dean C. Ringle, P.E., P.S.
Chief Deputy Engineer,
Engineering

Gary Palatas, P.E.
Chief Deputy Engineer,
Operations

Donald Backstrom
Fiscal Officer

John Bryner, P.E.
Highway Engineer

Diana Clonch
Highway Maintenance
Superintendent

Ralph Crabb, P.E.
Construction Engineer

Gretchen Green
Human Resources
Administrator

Timothy M. Lucks
Real Estate Administrator

Michael Meeks, P.E.
Traffic Engineer

Jean Kelley
Administrative Assistant

Thomas Kelley
Equipment Superintendent

David L. Pearson, P.S.
Survey and GIS Administrator

David Philips, P.E.
Planning & Programming

Mark Sherman, P.E.
Bridge Engineer

James Fraganato
Traffic Superintendent

Brigham J. Mitten, P.S.
Engineers Map Room Supervisor

Edward Williams
Bridge Maintenance
Superintendent

Honorable Board of County Commissioners
Franklin County Administration Building
373 South High Street
Columbus, Ohio 43215

Honorable Board:

After negotiating with a portion of the owners abutting Alton and Darby Creek Road, County Road No. 272, Brown and Norwich Townships, Franklin County, Ohio, for the purchase of additional land needed for road purposes, I hereby submit for your consideration the following recommendation as to the amount of compensation and damages to be awarded to the owners of land sought to be appropriated.

AUDITOR'S PAR. NO.	ENGR'S PAR. NO.	NAME	AMOUNT
200-191,57	68-WD,WD-1,T,T1	Board of Education, Hilliard City School District	\$ 7,714.00

I am of the opinion that the sums above recommended to be paid to this portion of the owners to be just and equitable for the land taken and damages sustained by reason of the improvement of Alton and Darby Creek Road, County Road No. 272, Brown and Norwich Townships, Franklin County, Ohio.

Respectfully submitted,

John Circle
John Circle, P.E., P.S.
Franklin County Engineer

JC:TML:cmc

DCR

RESOLUTION NO. 621-99

June 22, 1999

354

RR

REPORT (FOURTEENTH) OF THE COUNTY ENGINEER
AND ESTABLISHING SUMS FOR COMPENSATION
AND DAMAGES FOR A PORTION OF THE OWNERS
IN THE MATTER OF THE IMPROVEMENT OF
ALTON AND DARBY CREEK ROAD, COUNTY
ROAD NO. 272, BROWN AND NORWICH TOWNSHIPS,
FRANKLIN COUNTY, OHIO
(FRANKLIN COUNTY ENGINEER - \$7,714.00)

WHEREAS, on February 10, 1998, the Board of County Commissioners did by resolution duly adopted find in favor of improving Alton and Darby Creek Road, County Road No. 272, Brown and Norwich Townships, Franklin County, Ohio; and

WHEREAS, the Franklin County Engineer has negotiated with a portion of the property owners abutting Alton and Darby Creek Road, County Road No. 272, Brown and Norwich Townships, Franklin County, Ohio; and

WHEREAS, the Franklin County Engineer has advised this Board by letter dated June 11, 1999, that it is his recommendation that the following amounts of compensation and damages to be awarded to the owners of land sought to be appropriated; and

WHEREAS, the attached purchase order encumbrance has been pre-certified as to the availability of funds by the County Auditor for payment; now, therefore, upon motion of Commissioner Shoemaker, seconded by Commissioner Teater

AUDITOR'S PAR. NO.	ENGR'S PAR. NO.	NAME	AMOUNT
200-191,57	68-WD,WD1,T,T1	Board of Education, Hilliard City School District	\$ 7,714.00 ✓ Rec'd 7-20-99

BE IT RESOLVED, BY THE BOARD OF COUNTY COMMISSIONERS OF FRANKLIN COUNTY, OHIO:

Section 1) That after due consideration the amounts of compensation and damages as recommended by the Franklin County Engineer for the improvement of Alton and Darby Creek Road, County Road No. 272, Brown and Norwich Townships, Franklin County, Ohio, are just and equitable for the lands taken and damages sustained by reason of said road improvement are hereby approved.

Section 2) That the attached purchase order has been pre-certified by the Franklin County Auditor, and a copy is attached.

RESOLUTION, Cont'd.
REPORT (FOURTEENTH) OF THE COUNTY ENGINEER
AND ESTABLISHING SUMS FOR COMPENSATION
AND DAMAGES FOR A PORTION OF THE OWNERS
IN THE MATTER OF THE IMPROVEMENT OF
ALTON AND DARBY CREEK ROAD, COUNTY
ROAD NO. 272, BROWN AND NORWICH TOWNSHIPS,
FRANKLIN COUNTY, OHIO
(FRANKLIN COUNTY ENGINEER - \$7,714.00)

Voting Aye thereon:

Dewey R. Stokes
DEWEY R. STOKES, PRESIDENT

Dorothy S. Teater
DOROTHY S. TEATER

Arlene Shoemaker
ARLENE SHOEMAKER
BOARD OF COUNTY COMMISSIONERS
FRANKLIN COUNTY, OHIO

Voting Nay thereon:


DEWEY R. STOKES, PRESIDENT

DOROTHY S. TEATER

ARLENE SHOEMAKER
BOARD OF COUNTY COMMISSIONERS
FRANKLIN COUNTY, OHIO

JC:TML:cmc

c: Journal
Engineer - Alton/Darby Creek Road, #1210
Road Record



July 23, 1999

John Circle, P.E., P.S.
Franklin County Engineer

Dean C. Ringle, P.E., P.S.
Chief Deputy Engineer,
Engineering

Gary Palatas, P.E.
Chief Deputy Engineer,
Operations

Donald Backstrom
Fiscal Officer

John Bryner, P.E.
Highway Engineer

Diann Clonch
Highway Maintenance
Superintendent

Ralph Crabb, P.E.
Construction Engineer

Gretchen Green
Human Resources
Administrator

Timothy M. Lucks
Real Estate Administrator

Michael Meeks, P.E.
Traffic Engineer

Jean Kelley
Administrative Assistant

Thomas Kelley
Equipment Superintendent

David L. Pearson, P.S.
Survey and GIS Administrator

David Philips, P.E.
Planning & Programming

Mark Sherman, P.E.
Bridge Engineer

James Fraganato
Traffic Superintendent

Brigham J. Mitten, P.S.
Engineers Map Room Supervisor

Edward Williams
Bridge Maintenance
Superintendent


Honorable Board of County Commissioners
Franklin County Administration Building
373 South High Street
Columbus, Ohio 43215

Honorable Board:

Pursuant to your resolution of February 10, 1998, I have prepared plans, profiles, specifications, estimates of cost and all other information required by the County Engineer, for the improvement of Alton and Darby Creek Road, County Road No. 272, Brown and Norwich Townships, Franklin County, Ohio.

It is my recommendation that the Alton and Darby Creek Road project be approved as shown on the submitted plans.

Respectfully submitted,


John Circle, P.E., P.S.
Franklin County Engineer

JC:TML:cmc

DLR

P.R.

RESOLUTION NO. 763-99

July 27, 1999

357

PLANS APPROVED FOR THE IMPROVING OF
ALTON AND DARBY CREEK ROAD, COUNTY
ROAD NO. 272, BROWN AND NORWICH
TOWNSHIPS, FRANKLIN COUNTY, OHIO
(FRANKLIN COUNTY ENGINEER)

WHEREAS, the Board of County Commissioners of Franklin County, Ohio, directed the Engineer of Franklin County, Ohio, to make a survey, plans, profiles, specifications and estimates for the improvement of Alton and Darby Creek Road, County Road No. 272, Brown and Norwich Townships, Franklin County, Ohio; and

WHEREAS, pursuant to legal publication, this being the day and hour fixed for stating objections of said improvement; and


WHEREAS, no objections to the improvement were filed; now, therefore, upon motion of Commissioner **Shoemaker**, seconded by Commissioner **Teater**


BE IT RESOLVED, BY THE BOARD OF COUNTY COMMISSIONERS OF FRANKLIN COUNTY, OHIO:


Section 1) That it is the opinion of said Board that the public utility convenience and welfare require that such improvement be made, that the cost and expense thereof and that the plans, profiles, specifications, estimates of quantities and cost estimates therefore as submitted by the County Engineer be and they hereby are accepted and approved, and that said road improvement be completed as specified.

Section 2) That sealed bids for the above mentioned project will be opened on Thursday, August 26, 1999 at 2:00 p.m.

Voting Aye thereon:


DEWEY R. STOKES, PRESIDENT


DOROTHY S. TEATER


ARLENE SHOEMAKER
BOARD OF COUNTY COMMISSIONERS
FRANKLIN COUNTY, OHIO

Voting Nay thereon:

DEWEY R. STOKES, PRESIDENT

DOROTHY S. TEATER

ARLENE SHOEMAKER
BOARD OF COUNTY COMMISSIONERS
FRANKLIN COUNTY, OHIO

JC:TML:cmc

c: Journal
Engineer
Road Record



**METRIC
UNITS**

**FRANKLIN COUNTY, OHIO
OFFICE OF COUNTY ENGINEER
ESTABLISHING, ALTERING AND WIDENING OF
ALTON & DARBY CREEK ROAD
COUNTY ROAD No. 272
CITY OF COLUMBUS
CITY OF HILLIARD
BROWN AND NORWICH TOWNSHIPS
RIGHT OF WAY**

PROJECT DESCRIPTION

Upgrading of 3.68km of Alton & Darby Creek Road by reconstructing the existing roadway, including new storm sewer system, new turn lanes, new curb where needed, traffic control signs, pavement markings and Right-of-Way Acquisition.

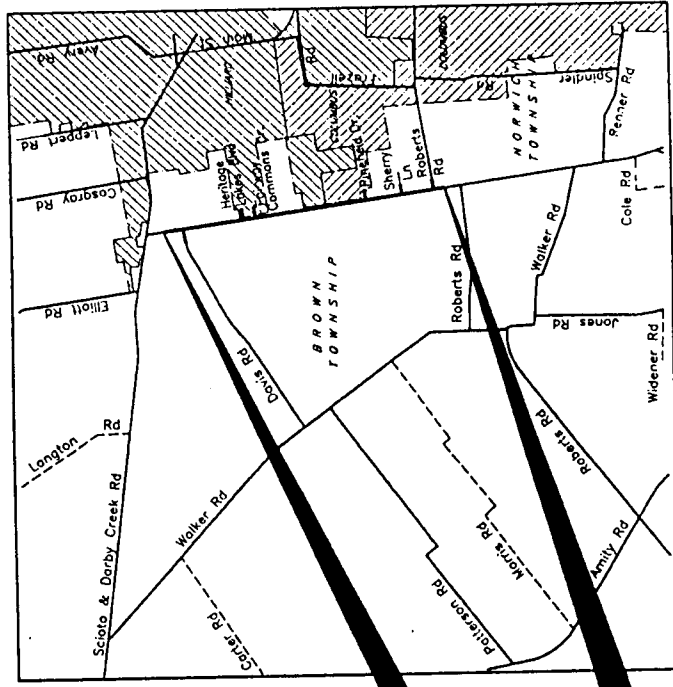
ACQUIRING AGENCY: FRANKLIN COUNTY

CONVENTIONAL SIGNS

- | | |
|-------------------------|---|
| Centerline Construction | Utility Poles: Telephone ϕ , Power ϕ , Light ϕ |
| Existing Right-of-Way | Underground Utilities: T T T T T T T T T T |
| Proposed Right-of-Way | Electric E E E E E E E E E E |
| Temporary Right-of-Way | Gas G G G G G G G G G G |
| County Line | Water W W W W W W W W W W |
| Township Line | San. S S S S S S S S S S |
| Corporation Line | Trees \odot Stumps Δ (To Be Removed) \times |
| Property Line | Proposed Fence Line |
| Railroad | Proposed Guard Rail |
| Railroad Fence Line | |
| Existing Guard Rail | |

INDEX OF SHEETS

- Title Sheet 1
- Centerline Survey Plat 2-3
- Property Map 4-5
- Summary of Additional R/W 6-13
- R/W Detail Sheets 14-56



LOCATION MAP

No Scale

— Denotes Portions To Be Improved

- City of Columbus
- City of Hilliard
- Township Road
- County Road

SCALES

Plan 0 20m 40m

END PROJECT
STA. 13+180.00

BEGIN PROJECT
STA. 9+892.00

UNDERGROUND UTILITIES

2 WORKING DAYS

BEFORE YOU DIG

CALL TOLL FREE 800-362-2764

OHIO UTILITIES PROTECTION SERVICE

Plan Prepared By:
OFFICE OF THE
FRANKLIN COUNTY ENGINEER
970 DUBLIN ROAD
COLUMBUS, OHIO 43215

TITLE SHEET

RAILROAD INVOLVEMENT
NONE

ALTON & DARBY CREEK ROAD
FRA. CO. RD. NO. 272

1/56

**FOR ITEM SPECIAL
CLEARING - AS PER PLAN
ONLY**

1997 SPECIFICATIONS
The Standard Specifications of the State of Ohio, Dept. of Transportation, including changes and supplemental specifications listed in the proposal shall govern this improvement.

I hereby approve these plans and declare that the making of this improvement will require the closing to traffic of the highway and that detours will be provided as indicated on the plans.

Approved
Date **2-9-98** Dana C. Riegle
Franklin County Chief Deputy Engineer

Approved
Date **2-9-98** Johel L. Lirio
Franklin County Engineer P.E.

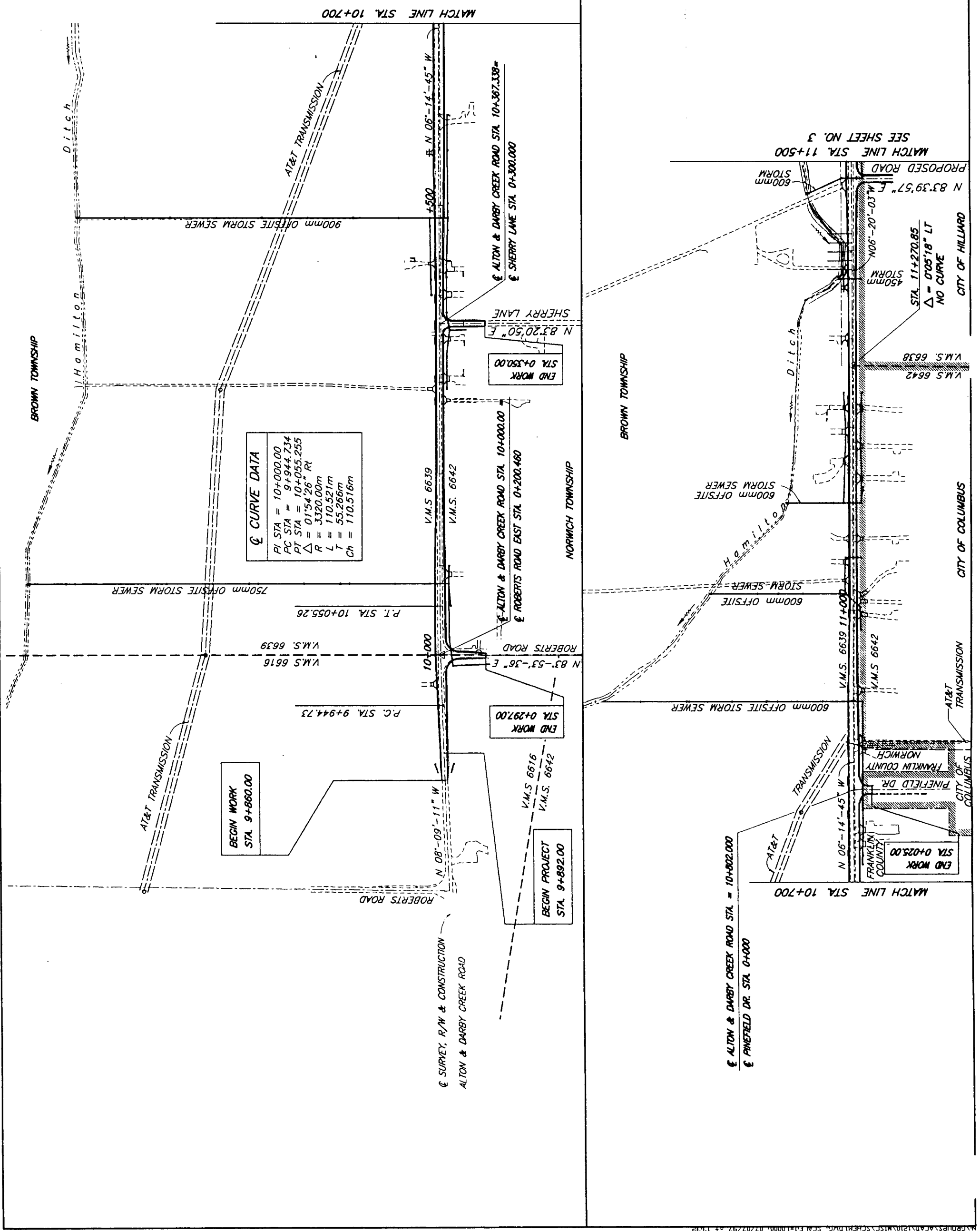
We, the Commissioners of Franklin County, in formal session hereby approve these plans.

John J. Shumaker

Dorothy L. Seaton

Dewey R. Stokes

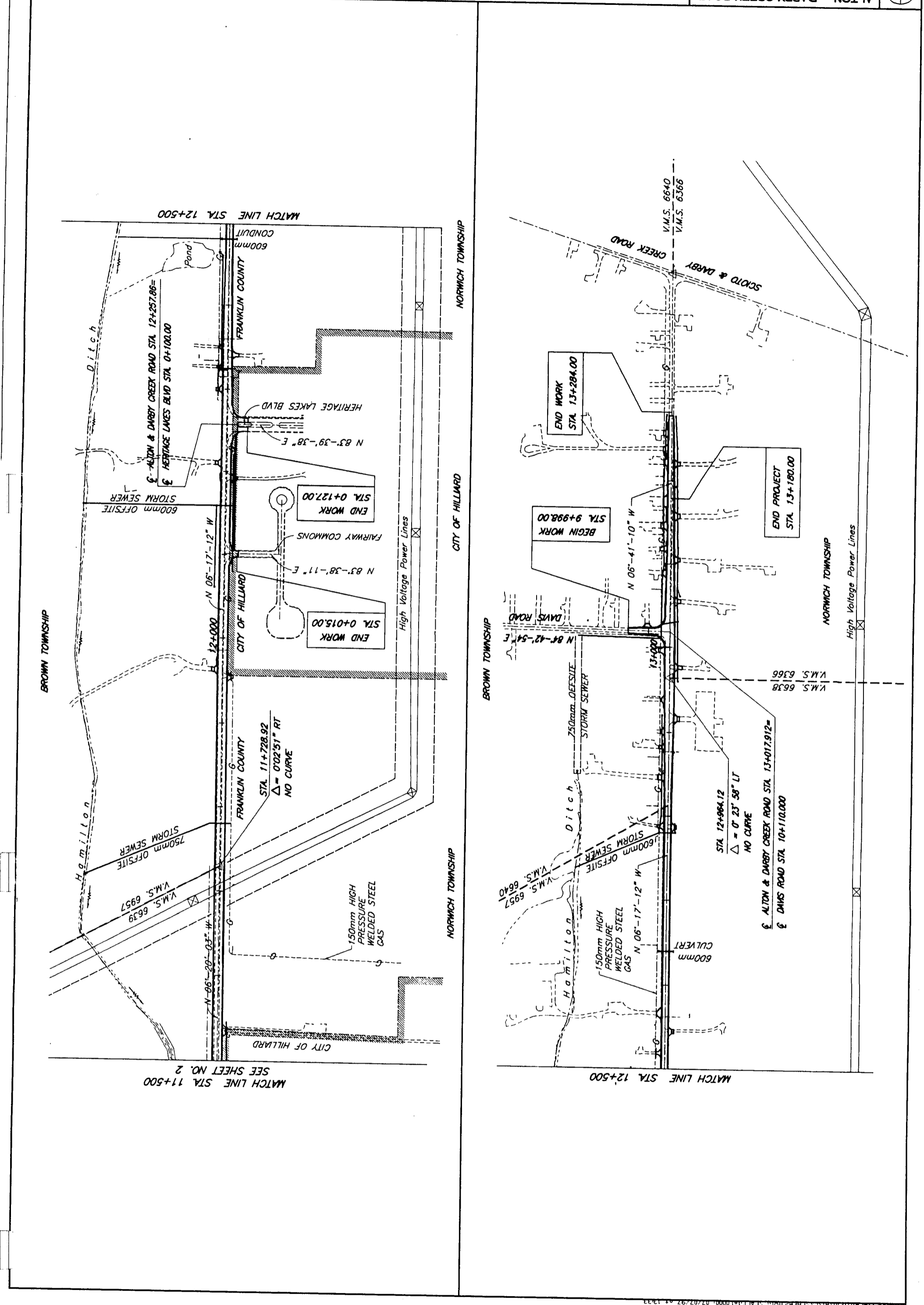
Approved
Date **2-10-98** Franklin County Commissioners



ALTON DARBY CREEK ROAD STA = 10+802.000
PINEFIELD DR. STA 0+000

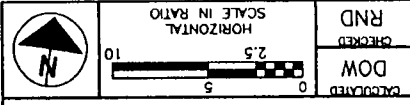
SCHEMATIC PLAN

CHECKED
SYB
SCALE IN RATIO
HORIZONTAL
25
100



MATCH LINE STA 11+500
SEE SHEET NO. 2

MATCH LINE STA 12+500



CHECKED
RND
DOW

METRIC

RIGHT OF WAY PLAN
STA 9+800 TO STA 9+900

FRA. CO. RD. NO. 272
ALTON & DARBY CREEK ROAD

REV.	DATE	DESCRIPTION
14	5/56	
180		
222		

Brown Township
V.M.S. 6616

1WD

Homewood Corp.

T.B.A. = 0.0428 H (0.106 Ac)
P.R.O. = 0.1282 H (0.317 Ac)
TOTAL = 0.1710 H (0.423 Ac)

BEGIN ACQUISITION
BEGIN WORK
STA. 9+860.000

1T T.B.A.=0.0107 H (0.026 Ac)

+860.000 Lt.
N 81°50'49" E
13.716m Lt.
1.524m
(5.00')

+860.000 Lt.
N 81°50'49" E
3.048m
(10.00')

+860.000 Lt.
9.144m Lt.

+860.000 Lt.
9.144m Lt.

+860.000 Lt.
9.144m Lt.

+860.000 Lt.
9.144m Lt.

+860.000 Lt.
9.144m Lt.

+860.000 Lt.
9.144m Lt.

+860.000 Lt.
9.144m Lt.

+860.000 Lt.
9.144m Lt.

+860.000 Lt.
9.144m Lt.

+860.000 Lt.
9.144m Lt.

MATCH LINE STA. 9+900

T.B.A.=0.0076 H (0.019 Ac)

57WD

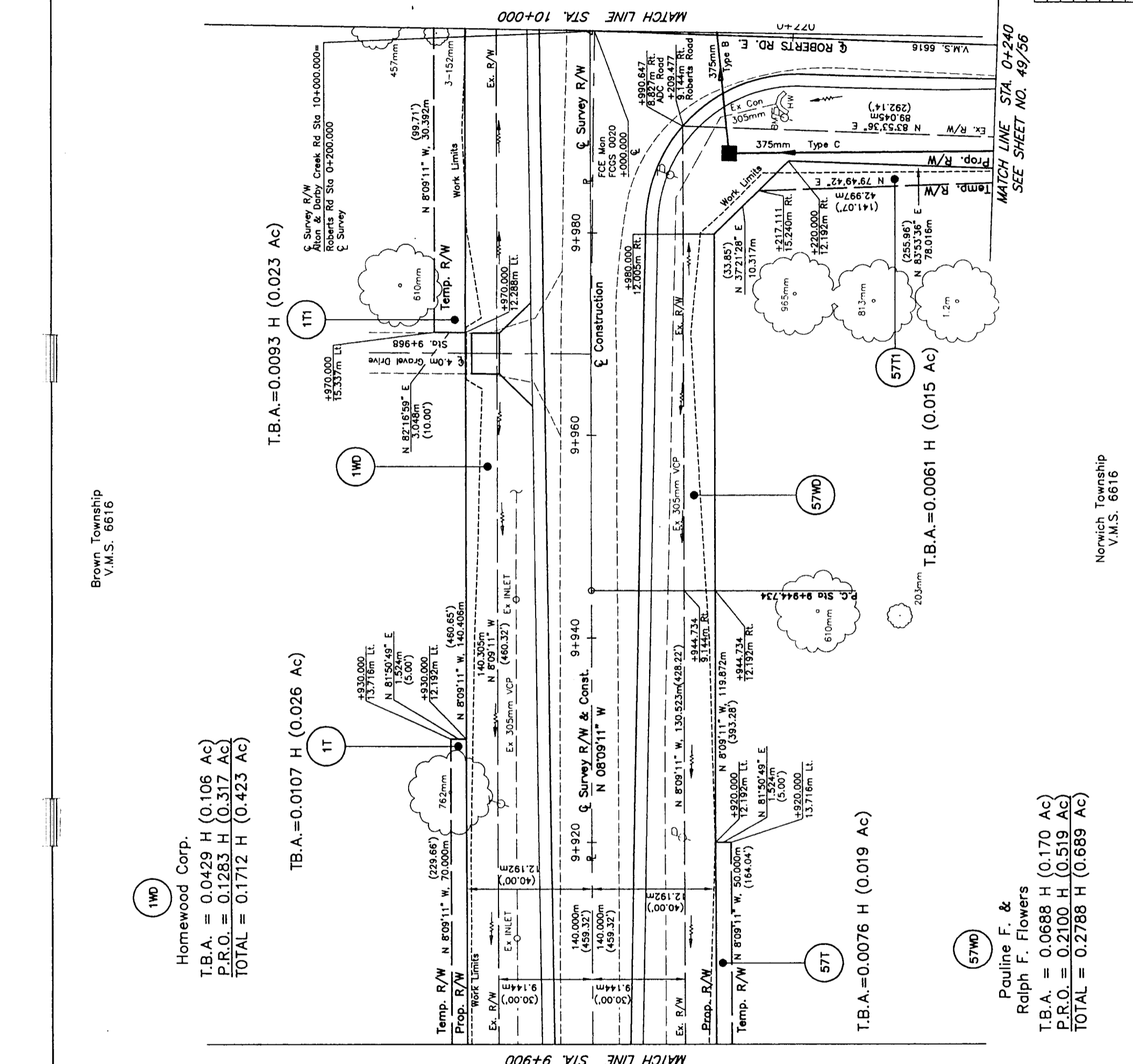
Pauline F. &
Ralph F. Flowers

T.B.A. = 0.0688 H (0.170 Ac)
P.R.O. = 0.2100 H (0.519 Ac)
TOTAL = 0.2788 H (0.689 Ac)

Norwich Township
V.M.S. 6616

☺ CURVE DATA

PI STA= 10+000.000
 PC STA= 9+944.734
 PT STA= 10+055.255
 $\Delta = 01^{\circ}54'26''$ Rt
 $R = 3320.000m$ (10892.37')
 $L = 110.521m$ (362.60')
 $T = 55.266m$ (181.32')
 $E = 0.460m$ (1.51')



Brown Township
 V.M.S. 6616

1WD
 Homewood Corp.
 T.B.A. = 0.0429 H (0.106 Ac)
 P.R.O. = 0.1283 H (0.317 Ac)
 TOTAL = 0.1712 H (0.423 Ac)

1T
 T.B.A. = 0.0107 H (0.026 Ac)

57T
 T.B.A. = 0.0076 H (0.019 Ac)

57WD
 Pauline F. &
 Ralph F. Flowers
 T.B.A. = 0.0688 H (0.170 Ac)
 P.R.O. = 0.2100 H (0.519 Ac)
 TOTAL = 0.2788 H (0.689 Ac)

MATCH LINE STA. 0+240
 SEE SHEET NO. 49/56

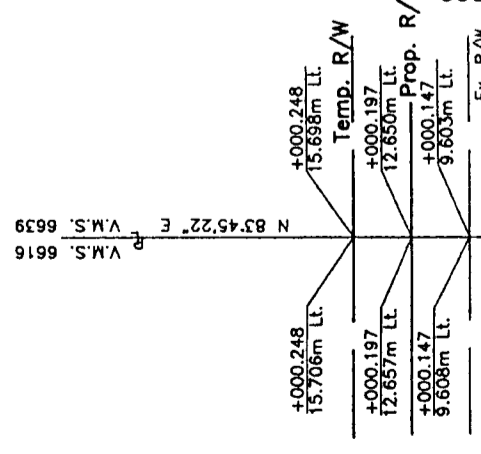
REV.	DATE	DESCRIPTION

Norwich Township
 V.M.S. 6616

11/04/96 4:12:18

☉ CURVE DATA

PI STA	=	10+000.000
PC STA	=	9+944.734
PT STA	=	10+055.255
D	=	01°54'26" Rt.
R	=	3320.000m (10892.37')
L	=	110.521m (362.60')
T	=	55.266m (181.32')
E	=	0.460m (1.51')



* DETAIL A

MATCH LINE STA. 0+240
SEE SHEET NO. 49/56

Homewood Corp.
T.B.A. = 0.0243 H (0.060 Ac)
P.R.O. = 0.1040 H (0.257 Ac)
TOTAL = 0.1283 H (0.317 Ac)

2WD
Homewood Corp.
T.B.A. = 0.1083 H (0.268 Ac)
P.R.O. = 0.3250 H (0.803 Ac)
TOTAL = 0.4333 H (1.071 Ac)

2T
T.B.A. = 0.0232 H (0.058 Ac)

2S
T.B.A. = 0.3361 H (0.831 Ac)

SEE SHEET NO. 51/56
MATCH LINE STA 0+510

T.B.A. = 0.2890 H (0.714 Ac)

T.B.A. = 0.0123 H (0.030 Ac)

Anderson Farms LTD LLC
T.B.A. = 0.0123 H (0.030 Ac)
P.R.O. = 0.0368 H (0.091 Ac)
TOTAL = 0.0491 H (0.121 Ac)

Norwich Township
V.M.S. 6642

REV.	DATE	DESCRIPTION

REV.	DATE	DESCRIPTION

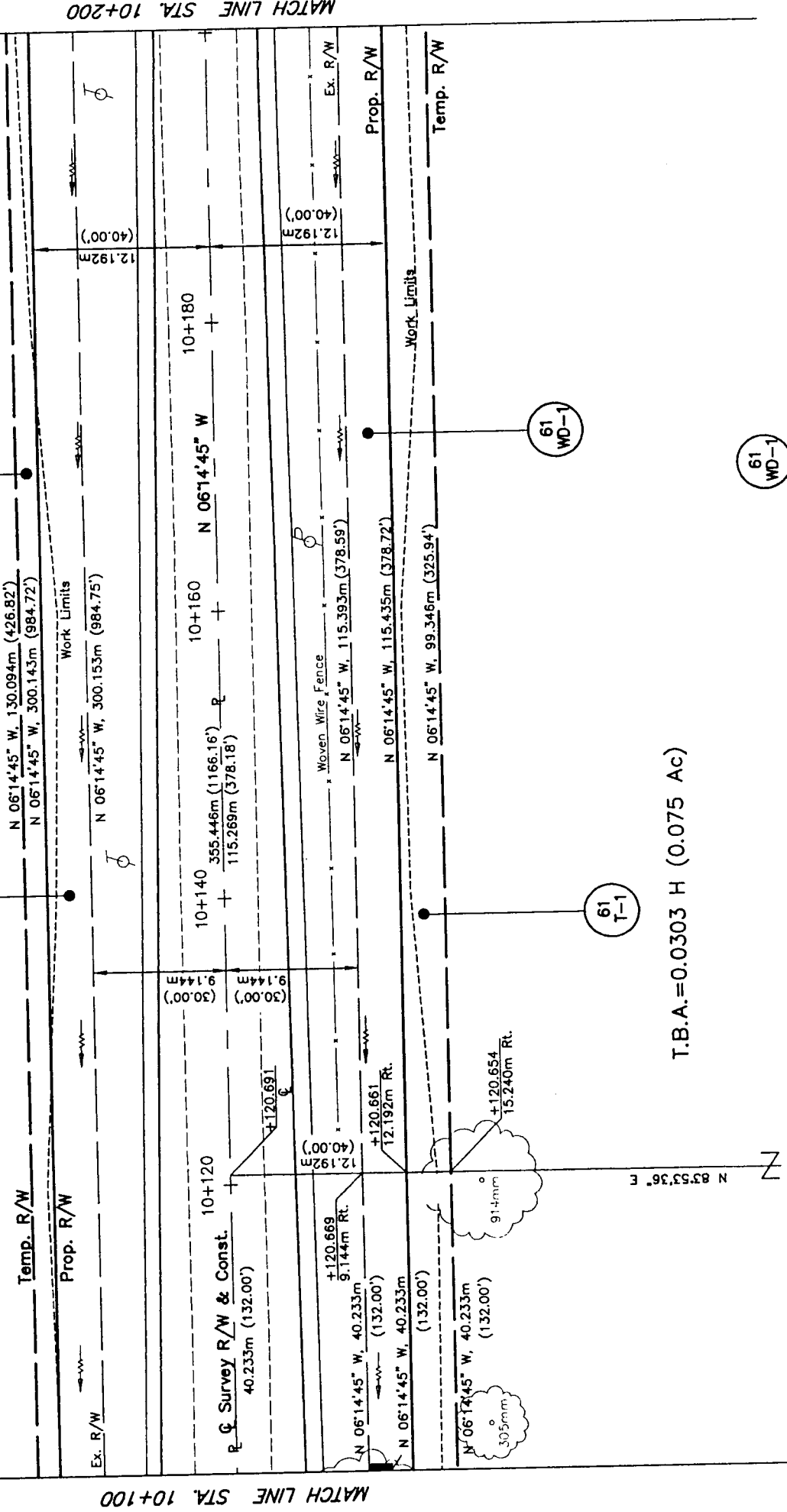
Brown Township
V.M.S. 6639

2WD
 Homewood Corp.
 T.B.A. = 0.1083 H (0.268 Ac)
 P.R.O. = 0.3250 H (0.803 Ac)
 TOTAL = 0.4333 H (1.071 Ac)

T.B.A. = 0.2890 H (0.714 Ac)

2WD

2T1



MATCH LINE STA. 10+200

MATCH LINE STA. 10+100

T.B.A. = 0.0303 H (0.075 Ac)

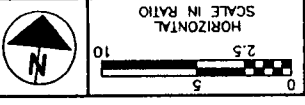
61
T-1

61
WD-1

Anderson Farms LTD LLC
 T.B.A. = 0.0352 H (0.087 Ac)
 P.R.O. = 0.1055 H (0.261 Ac)
 TOTAL = 0.1407 H (0.348 Ac)

61
WD-1

Norwich Township
V.M.S. 6642



RECORDED
DOW
CHECKED
RND

METRIC

RIGHT OF WAY PLAN
STA. 10+200 TO STA. 10+300

FRA. CO. RD. NO. 272
ALTON & DARBY CREEK ROAD

18/56
184
222

Brown Township
V.M.S. 6639

2WD

Homewood Corp.

T.B.A. = 0.1083 H (0.268 Ac)
P.R.O. = 0.3250 H (0.803 Ac)
TOTAL = 0.4333 H (1.071 Ac)

T.B.A.=0.2890 H (0.714 Ac)

2T1

2WD

Temp. R/W N 06°14'45" W
(426.82')
130.094m
N 83°45'15" E
1.542m
(5.00')
+220.000
13.716m Lt.
+220.000
12.192m Lt.

Prop. R/W
Ex. R/W
RRS
+235.956
0.283m Lt.
(40.00')
12.192m
12.192m

Q Survey R/W & Const.
115.268m (378.18')
10+220
10+240
10+260
10+280
10+300

61
T-1

T.B.A.=0.0303 H (0.075 Ac)

61
WD-1

Temp. R/W
N 06°14'45" W, 115.393m (378.59')
N 06°14'45" W, 115.435m (378.72')
+220.000
12.192m Lt.
N 83°45'15" E
3.048m
(10.00')
+236.062
9.144m Rt.
+236.096
12.192m Rt.

Anderson Farms LTD LLC

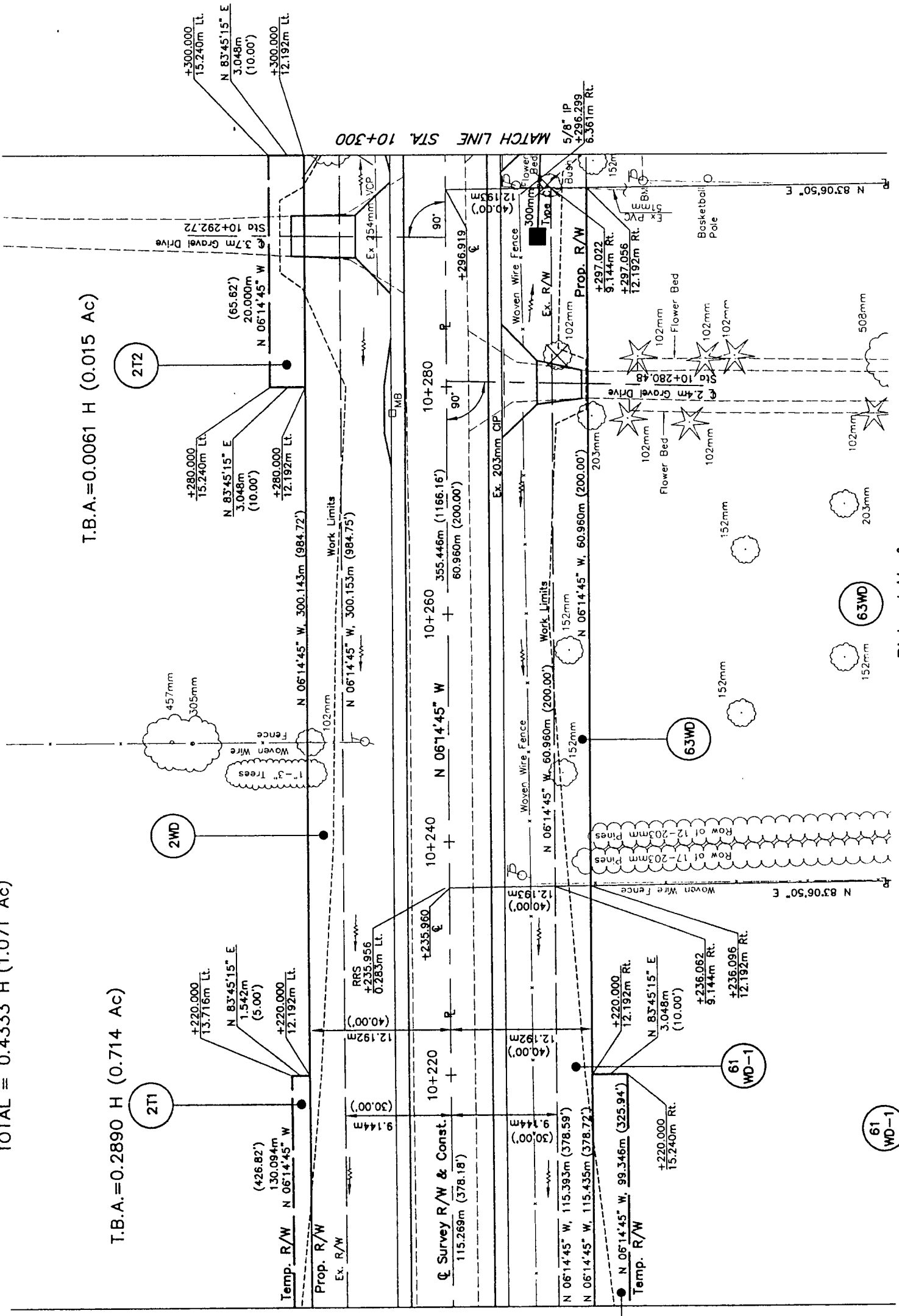
T.B.A. = 0.0352 H (0.087 Ac)
P.R.O. = 0.1055 H (0.261 Ac)
TOTAL = 0.1407 H (0.348 Ac)

Norwich Township
V.M.S. 6642

61
WD-1

Richard M. &
Linda L. See

T.B.A. = 0.0186 H (0.046 Ac)
P.R.O. = 0.0557 H (0.138 Ac)
TOTAL = 0.0743 H (0.184 Ac)



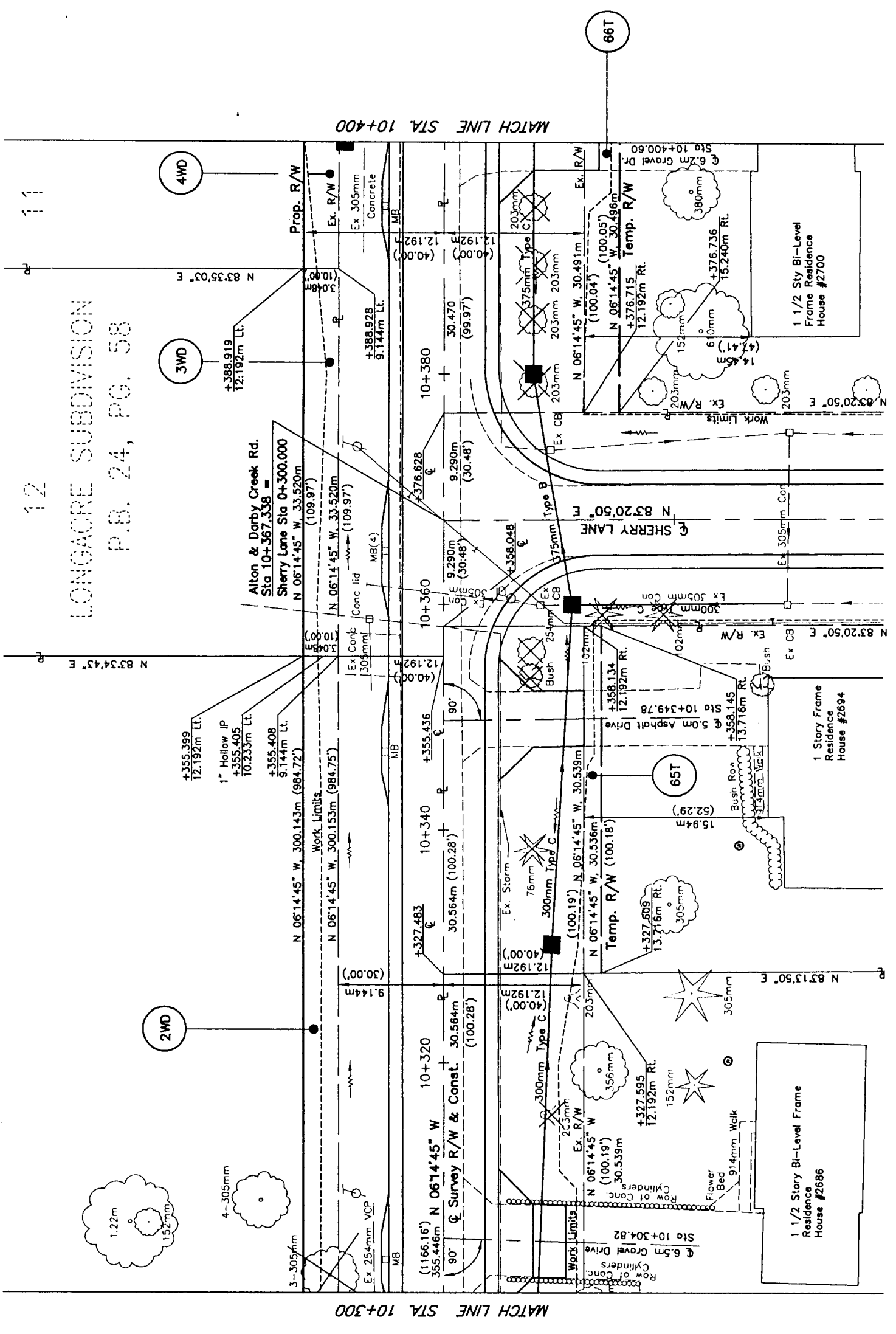
REV. DATE DESCRIPTION

REV.	DATE	DESCRIPTION

2WD
 Homewood Corp.
 T.B.A. = 0.1083 H (0.268 Ac)
 P.R.O. = 0.3250 H (0.803 Ac)
 TOTAL = 0.4333 H (1.071 Ac)

3WD
 Homewood Corp.
 T.B.A. = 0.0102 H (0.025 Ac)
 P.R.O. = 0.0000 H (0.000 Ac)
 TOTAL = 0.0102 H (0.025 Ac)

4WD
 Homewood Corp.
 T.B.A. = 0.0102 H (0.025 Ac)
 P.R.O. = 0.0000 H (0.000 Ac)
 TOTAL = 0.0102 H (0.025 Ac)

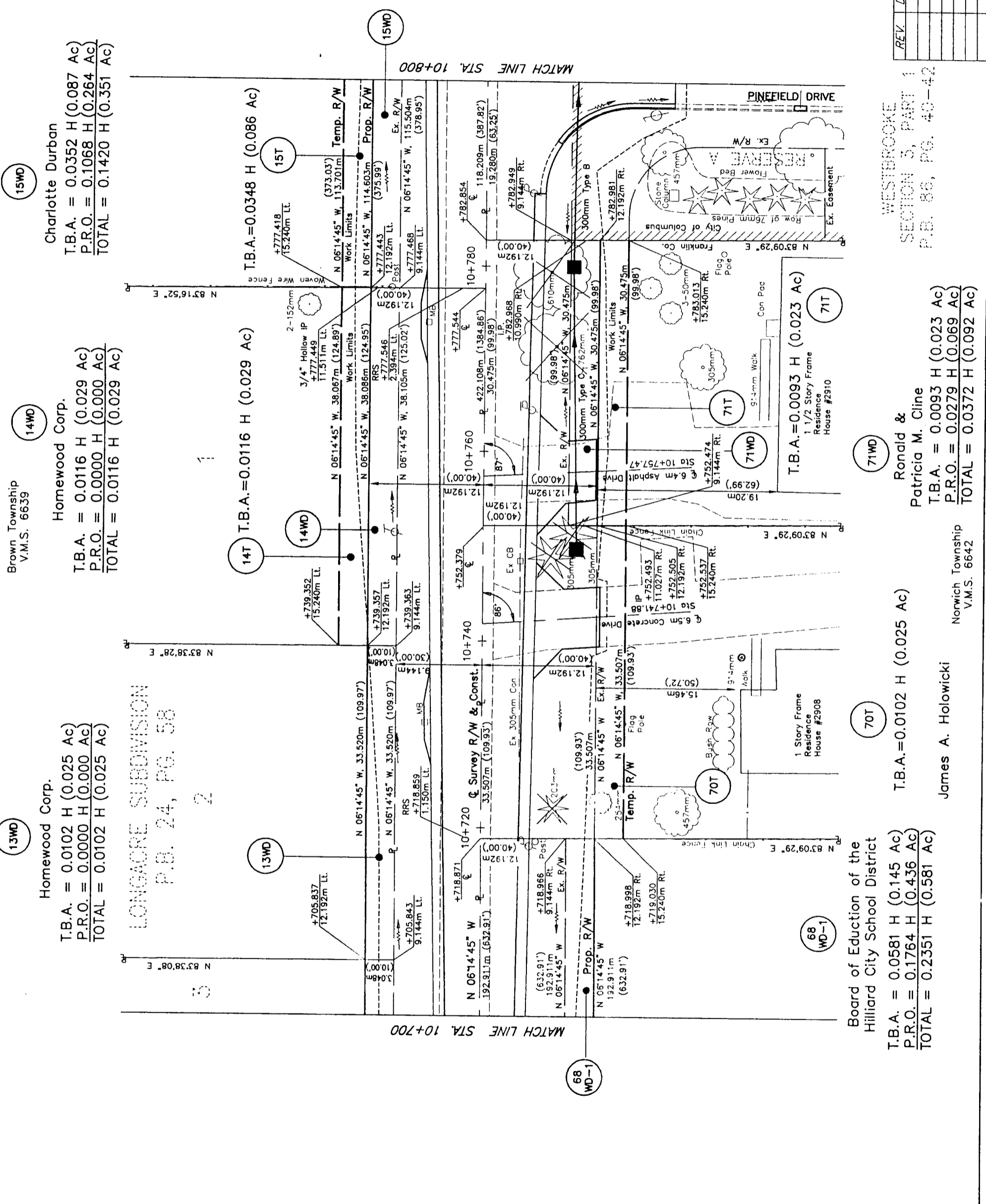


Thomas W. & Bonnie S. Jarrell
 64

Gretchen K. Clifford
 65T
 T.B.A.=0.0047 H (0.012 Ac)

Bradley S. Cline
 66T
 T.B.A.=0.0093 H (0.023 Ac)

REV.	DATE	DESCRIPTION



Homewood Corp.
 T.B.A. = 0.0102 H (0.025 Ac)
 P.R.O. = 0.0000 H (0.000 Ac)
 TOTAL = 0.0102 H (0.025 Ac)

LONGAORE SUBDIVISION
 P.B. 24, PG. 58
 2

Brown Township
 V.M.S. 6639
 Homewood Corp.
 T.B.A. = 0.0116 H (0.029 Ac)
 P.R.O. = 0.0000 H (0.000 Ac)
 TOTAL = 0.0116 H (0.029 Ac)

14T
 T.B.A. = 0.0116 H (0.029 Ac)

Ronald &
 Patricia M. Cline
 T.B.A. = 0.0093 H (0.023 Ac)
 P.R.O. = 0.0279 H (0.069 Ac)
 TOTAL = 0.0372 H (0.092 Ac)

Norwich Township
 V.M.S. 6642
 James A. Holowicki
 T.B.A. = 0.0102 H (0.025 Ac)

Board of Education of the
 Hilliard City School District
 T.B.A. = 0.0581 H (0.145 Ac)
 P.R.O. = 0.1764 H (0.436 Ac)
 TOTAL = 0.2351 H (0.581 Ac)

WESTBROOKE
 SECTION 3, PART 1
 P.B. 86, PG. 40-42

REV.	DATE	DESCRIPTION

Brown Township
V.M.S. 6639

Charlotte Durban

T.B.A. = 0.0352 H (0.087 Ac)
P.R.O. = 0.1068 H (0.264 Ac)
TOTAL = 0.1420 H (0.351 Ac)

T.B.A. = 0.0014 H (0.004 Ac)
T.B.A. = 0.2101 H (0.519 Ac)

Charlotte Durban

T.B.A. = 0.0449 H (0.111 Ac)
P.R.O. = 0.1335 H (0.330 Ac)
TOTAL = 0.1784 H (0.441 Ac)

Steven J. &
Julia D. Anzalone

T.B.A. = 0.0158 H (0.039 Ac)
P.R.O. = 0.0474 H (0.117 Ac)
TOTAL = 0.0632 H (0.156 Ac)

John H. &
Martha Ross

T.B.A. = 0.0093 H (0.023 Ac)
P.R.O. = 0.0279 H (0.069 Ac)
TOTAL = 0.0372 H (0.092 Ac)

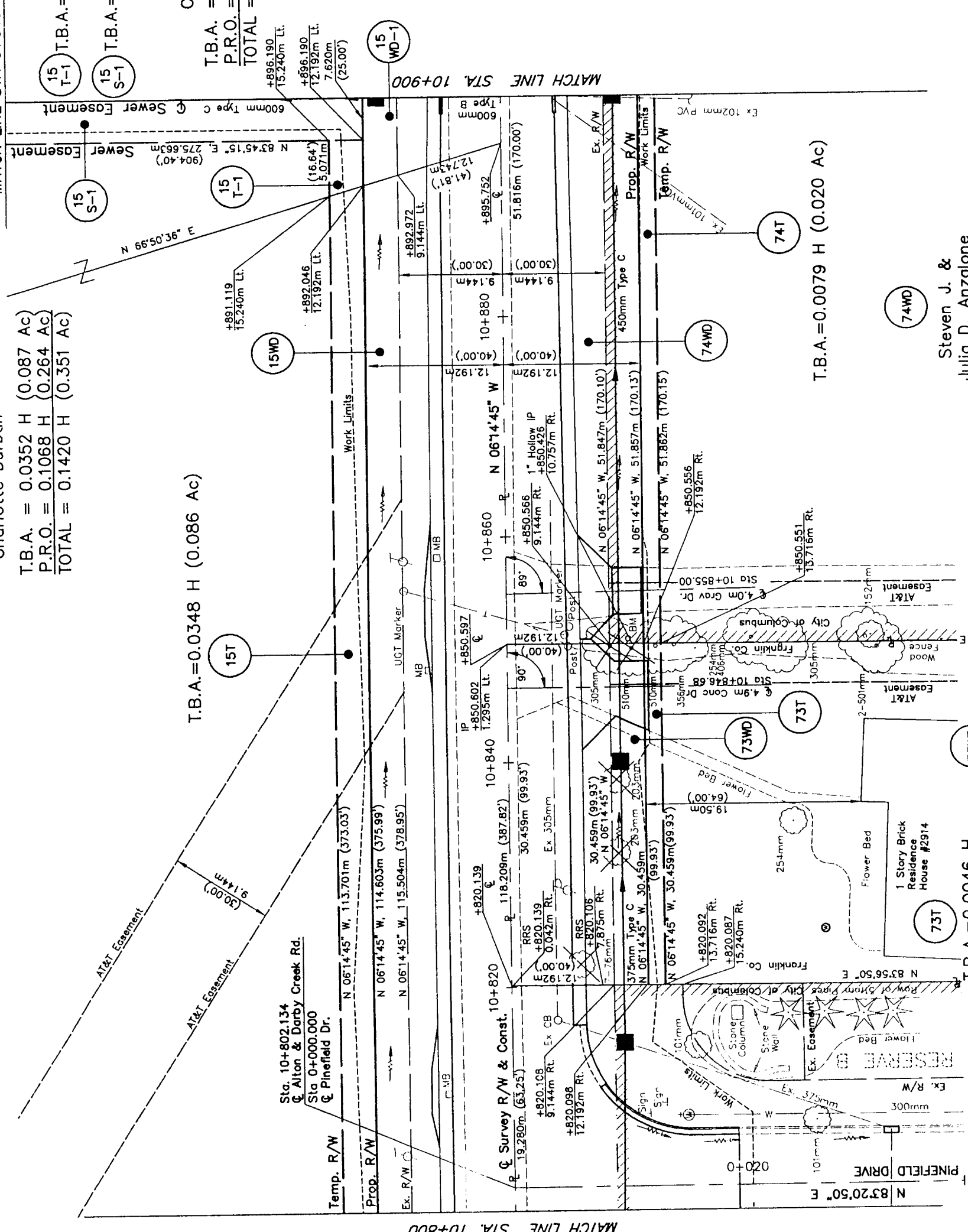
WESTBROOKE
SECTION 3, PART 1
P.B. 86, PG. 40-42

Norwich Township
V.M.S. 6642

SEE SHEET No. 53/56
MATCH LINE STA 0+340

MATCH LINE STA. 10+900

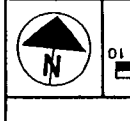
MATCH LINE STA. 10+800



SEE SHEET No. 53/56
MATCH LINE STA 0+340

MATCH LINE STA. 10+900

MATCH LINE STA. 10+800



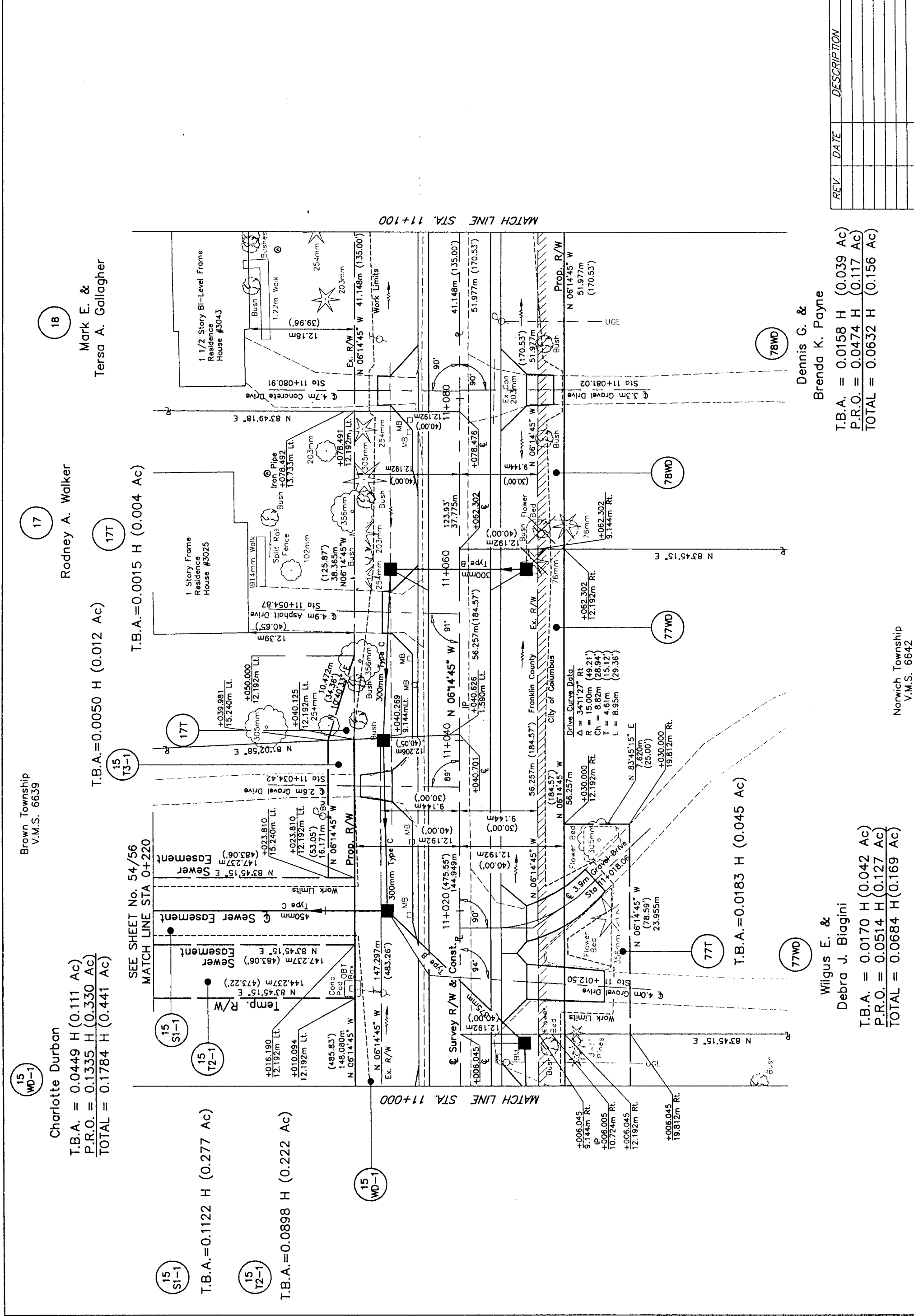
PLANNED
DOW
CHECKED
RND

METRIC

RIGHT OF WAY PLAN
STA. 11+000 TO STA. 11+100

ALTON & DARBY CREEK ROAD
FRA. CO. RD. NO. 272

26/56
192
222



SEE SHEET No. 54/56
MATCH LINE STA 0+220

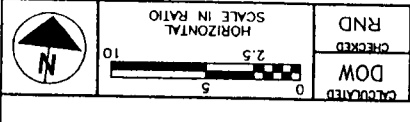
T.B.A. = 0.0449 H (0.111 Ac)
P.R.O. = 0.1335 H (0.330 Ac)
TOTAL = 0.1784 H (0.441 Ac)

T.B.A. = 0.1122 H (0.277 Ac)
T.B.A. = 0.0898 H (0.222 Ac)

T.B.A. = 0.0158 H (0.039 Ac)
P.R.O. = 0.0474 H (0.117 Ac)
TOTAL = 0.0632 H (0.156 Ac)

Norwich Township
V.M.S. 6642

REV.	DATE	DESCRIPTION



METRIC

RIGHT OF WAY PLAN
STA. 11+00 TO STA. 11+200

FRA. CO. RD. NO. 272
ALTON & DARBY CREEK ROAD

27/56
193
222

Brown Township
V.M.S. 6639

(0.062 Ac)
T.B.A.=0.0249 H

(0.090 Ac)
T.B.A.=0.0366 H

(0.052 Ac)
T.B.A.=0.0211 H

Mark E. &
Tersa A. Gallagher

(0.053 Ac)
T.B.A.=0.0215 H

David L. &
Sylvia M. Terrell

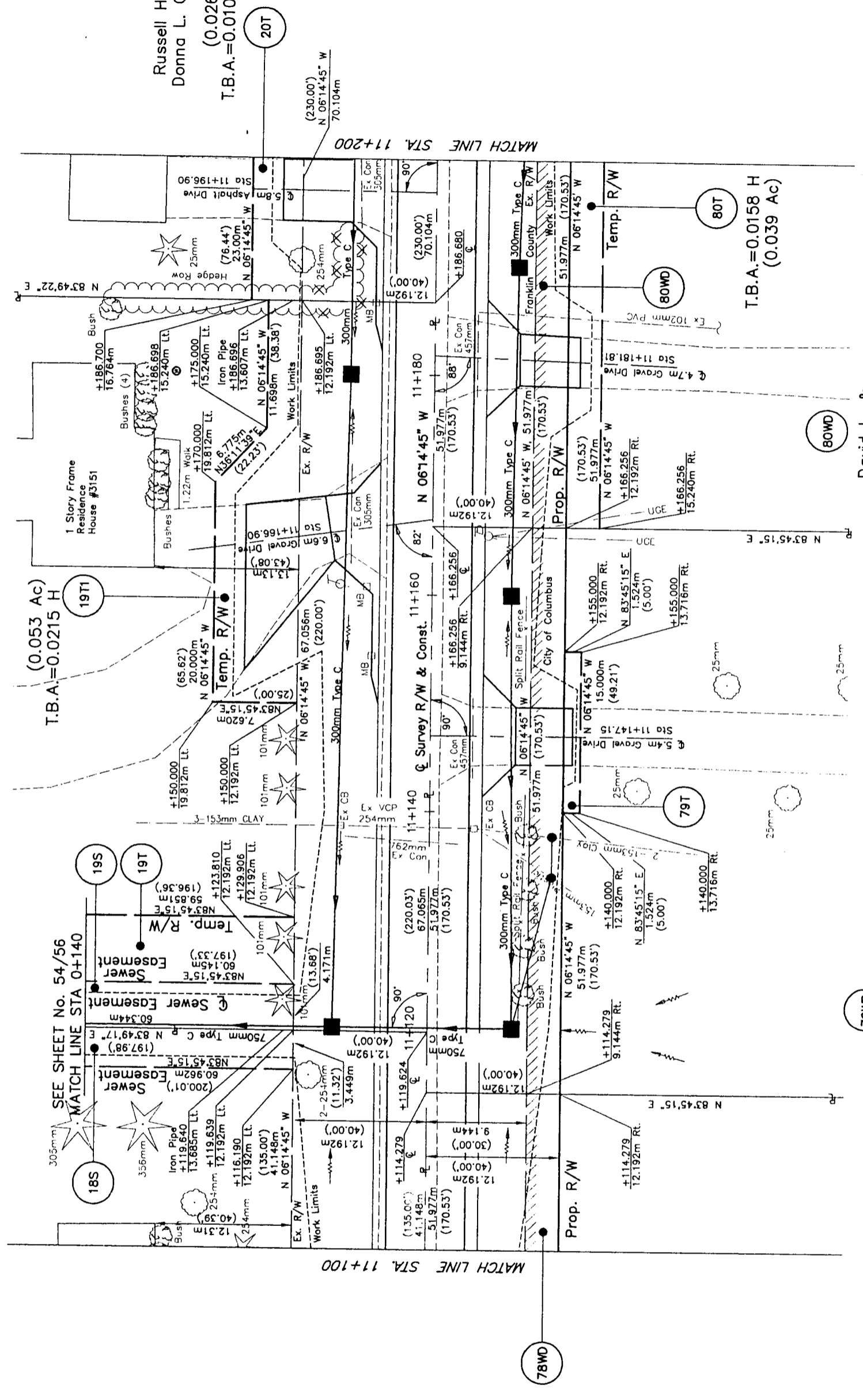
Russell H. &
Donna L. Oliver
(0.026 Ac)
T.B.A.=0.0107 H

Daniel K. &
Virginia M. McClincy
T.B.A. = 0.0158 H (0.039 Ac)
P.R.O. = 0.0474 H (0.117 Ac)
TOTAL = 0.0632 H (0.156 Ac)

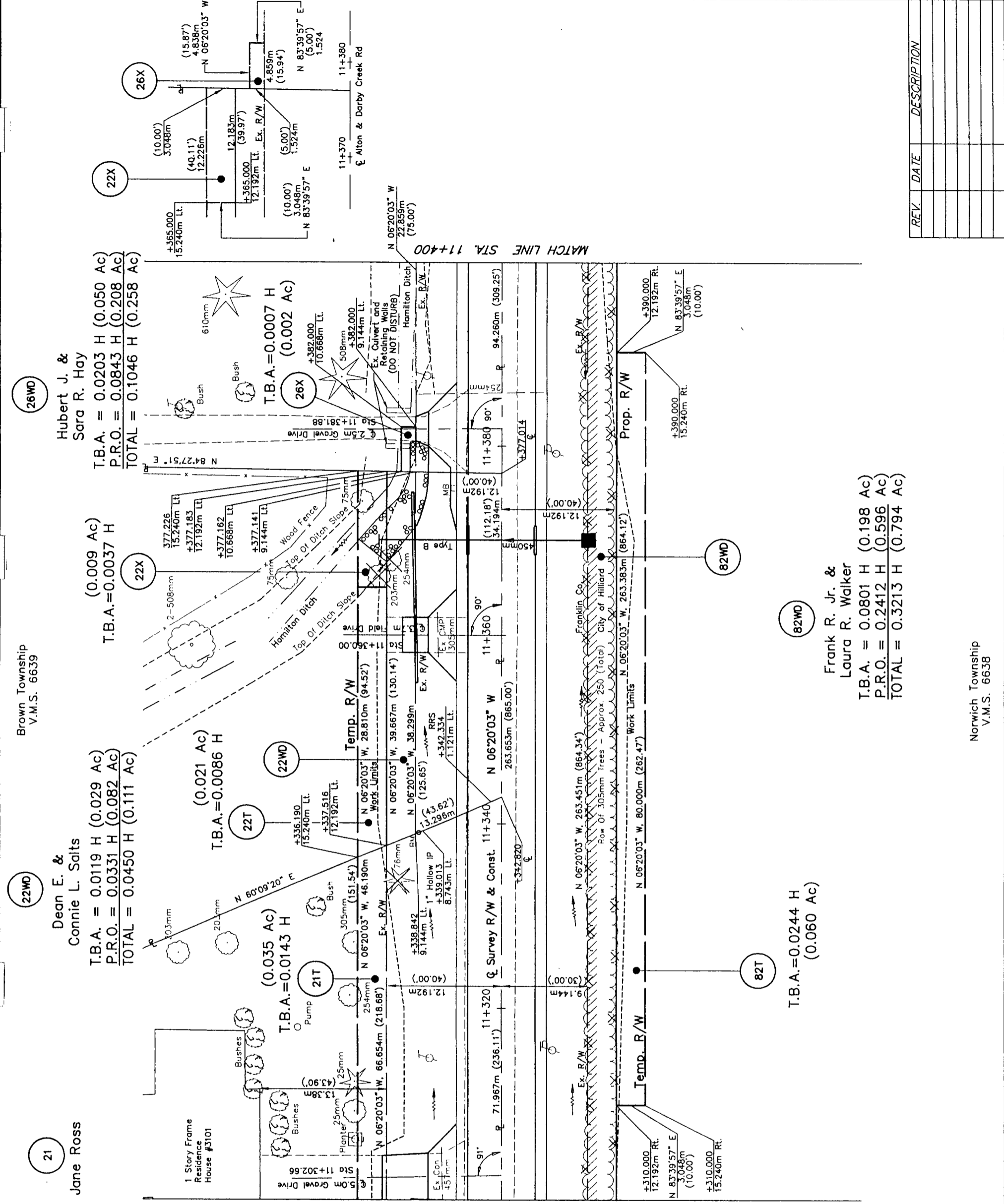
T.B.A.=0.0023 H
(0.006 Ac)

David L. &
Elizabeth L. Jones
T.B.A. = 0.0158 H (0.039 Ac)
P.R.O. = 0.0474 H (0.117 Ac)
TOTAL = 0.0632 H (0.156 Ac)

Norwich Township
V.M.S. 6642

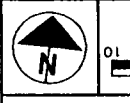


REV.	DATE	DESCRIPTION



REV.	DATE	DESCRIPTION

Norwich Township
 V.M.S. 6638



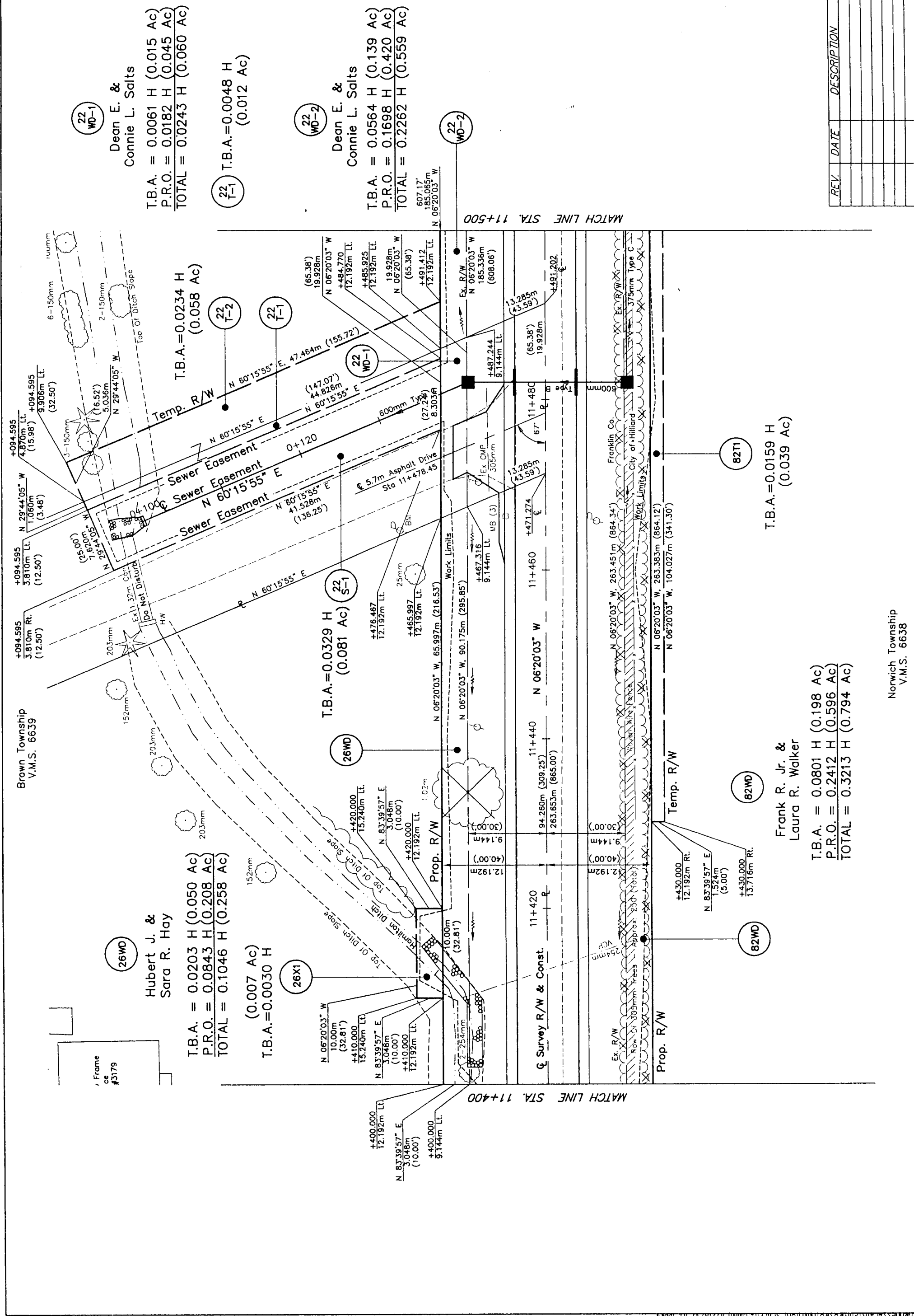
SCALE IN RATIO
HORIZONTAL
2.5
DOW
RND

METRIC

RIGHT OF WAY PLAN
STA. 11+400 TO STA. 11+500

ALTON & DARBY CREEK ROAD
FRA. CO. RD. NO. 272

30/56
196
222



22 WD-1
Dean E. &
Connie L. Salts
T.B.A. = 0.0061 H (0.015 Ac)
P.R.O. = 0.0182 H (0.045 Ac)
TOTAL = 0.0243 H (0.060 Ac)

22 T-1
T.B.A. = 0.0048 H
(0.012 Ac)

22 WD-2
Dean E. &
Connie L. Salts
T.B.A. = 0.0564 H (0.139 Ac)
P.R.O. = 0.1698 H (0.420 Ac)
TOTAL = 0.2262 H (0.559 Ac)

22 WD-2
607.17'
185.065m
N 06°20'03\" W

26WD
Hubert J. &
Sara R. Hay
T.B.A. = 0.0203 H (0.050 Ac)
P.R.O. = 0.0843 H (0.208 Ac)
TOTAL = 0.1046 H (0.258 Ac)

(0.007 Ac)
T.B.A. = 0.0030 H

26WD
T.B.A. = 0.0329 H
(0.081 Ac)

26WD
N 06°20'03\" W
10.00m
(32.81')
+410.000
15.240m Lt.
N 83°39'57\" E
3.048m
(10.00')
+410.000
12.192m Lt.

26WD
N 06°20'03\" W, 263.451m (864.34')
N 06°20'03\" W, 263.383m (864.12')
N 06°20'03\" W, 104.027m (341.30')

82WD
Frank R. Jr. &
Laura R. Walker
T.B.A. = 0.0801 H (0.198 Ac)
P.R.O. = 0.2412 H (0.596 Ac)
TOTAL = 0.3213 H (0.794 Ac)

82WD
T.B.A. = 0.0159 H
(0.039 Ac)

REV.	DATE	DESCRIPTION

Norwich Township
V.M.S. 6638

MATCH LINE STA. 11+400

MATCH LINE STA. 11+500

ALTHOUGH MARKED ON THE PLANS FOR REMOVAL THE CONTRACTOR SHALL SAVE ALL TREES WHICH WILL NOT BE AFFECTED BY HIS OPERATION FROM STA. 11+560 TO STA. 11+625 ON THE EAST SIDE OF ALTON & DARBY CREEK ROAD.

Brown Township
V.M.S. 6639

22
WD-2

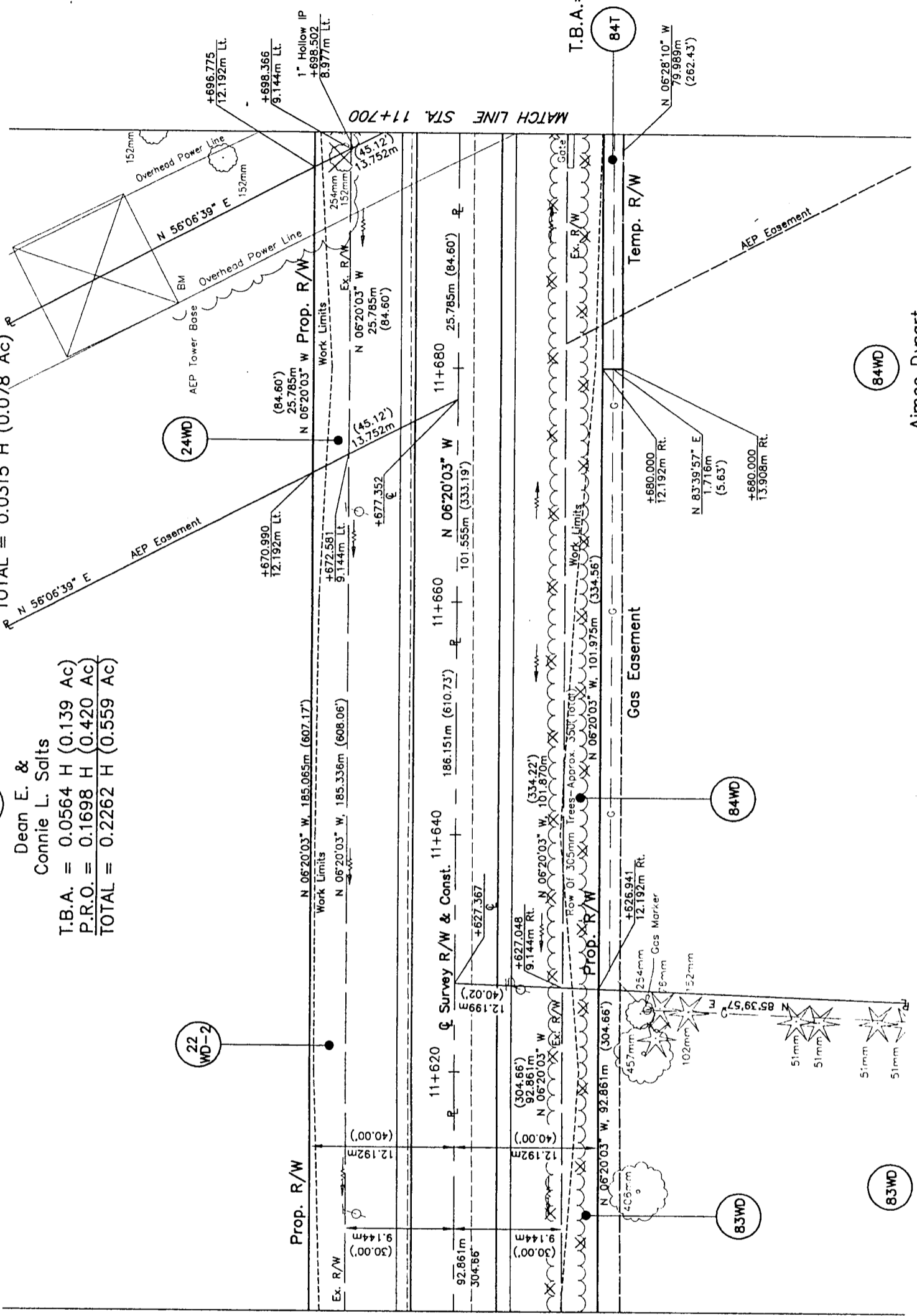
Dean E. &
Connie L. Salts
T.B.A. = 0.0564 H (0.139 Ac)
P.R.O. = 0.1698 H (0.420 Ac)
TOTAL = 0.2262 H (0.559 Ac)

24WD

R. Lee &
Kimberly C. Edwards
T.B.A. = 0.0079 H (0.020 Ac)
P.R.O. = 0.0236 H (0.058 Ac)
TOTAL = 0.0315 H (0.078 Ac)

25WD

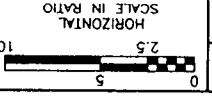
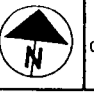
Loren G. LeValley
T.B.A. = 0.0079 H (0.020 Ac)
P.R.O. = 0.0236 H (0.058 Ac)
TOTAL = 0.0315 H (0.078 Ac)



James R. &
Karen S. Sturgill
T.B.A. = 0.0283 H (0.070 Ac)
P.R.O. = 0.0850 H (0.210 Ac)
TOTAL = 0.1133 H (0.280 Ac)

Aimee Dysart
T.B.A. = 0.1012 H (0.250 Ac)
P.R.O. = 0.3031 H (0.749 Ac)
TOTAL = 0.4043 H (0.999 Ac)

Norwich Township
V.M.S. 6638



SCALE IN FEET
HORIZONTAL
2.5
DOW
CHECKED
RND

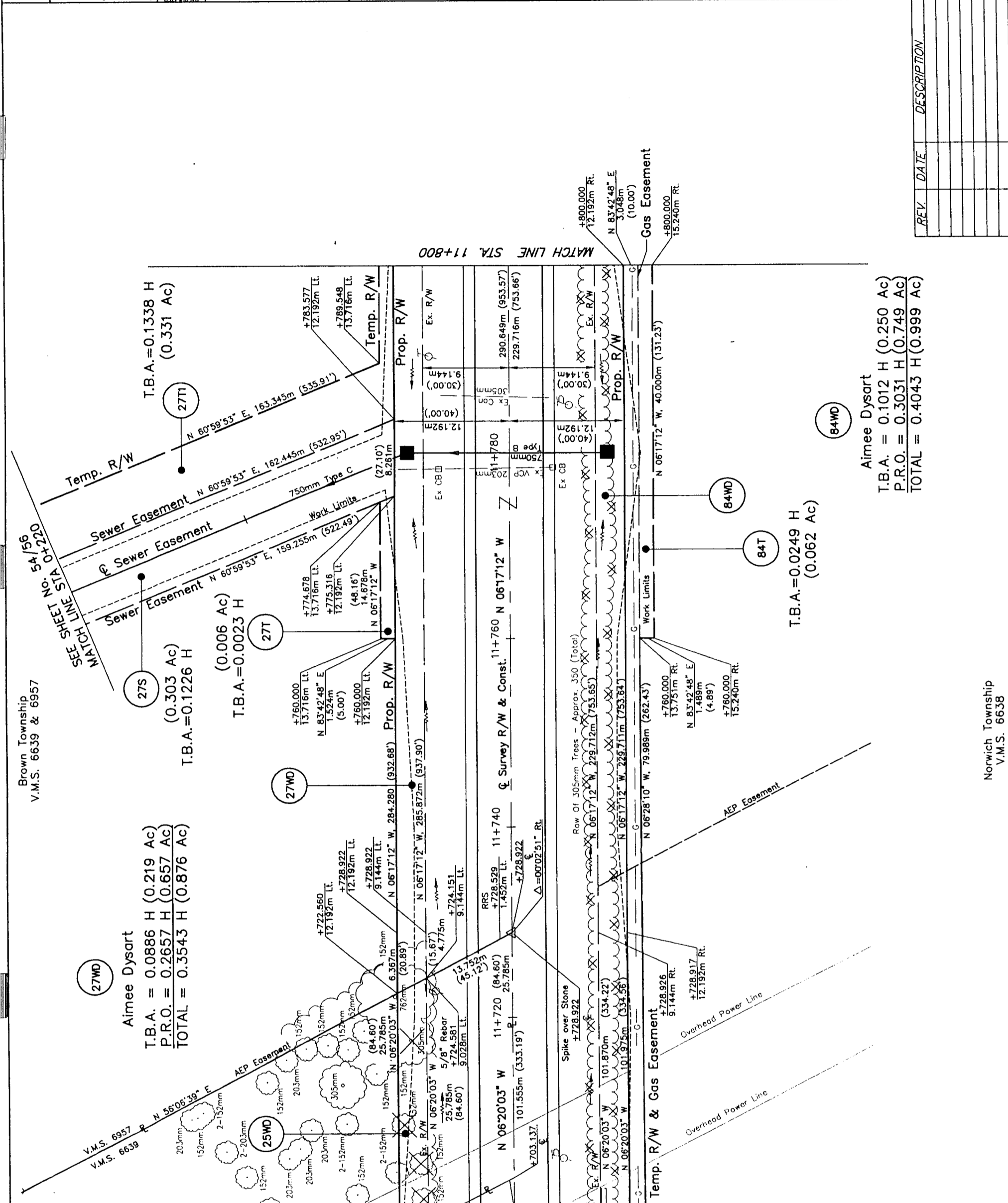
METRIC

RIGHT OF WAY PLAN
STA. 11+600 TO STA. 11+700

FRA. CO. RD. NO. 272
ALTON & DARBY CREEK ROAD

32/56
198
222

REV.	DATE	DESCRIPTION



25WD
 Loren G. LeValley
 T.B.A. = 0.0079 H (0.020 Ac)
 P.R.O. = 0.0236 H (0.058 Ac)
 TOTAL = 0.0315 H (0.078 Ac)

27WD
 Aimee Dysart
 T.B.A. = 0.0886 H (0.219 Ac)
 P.R.O. = 0.2657 H (0.657 Ac)
 TOTAL = 0.3543 H (0.876 Ac)

27T
 T.B.A. = 0.0023 H
 (0.006 Ac)

27T
 T.B.A. = 0.1338 H
 (0.331 Ac)

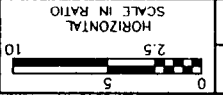
84T
 T.B.A. = 0.0249 H
 (0.062 Ac)

84WD
 Aimee Dysart
 T.B.A. = 0.1012 H (0.250 Ac)
 P.R.O. = 0.3031 H (0.749 Ac)
 TOTAL = 0.4043 H (0.999 Ac)

REV.	DATE	DESCRIPTION

Norwich Township
 V.M.S. 6638

Brown Township
V.M.S. 6957



PREPARED
DOW
CHECKED
RND

METRIC

RIGHT OF WAY PLAN
STA. 11+800 TO STA. 11+900

ALTON & DARBY CREEK ROAD
FRA. CO. RD. NO. 272

34/56
200
222

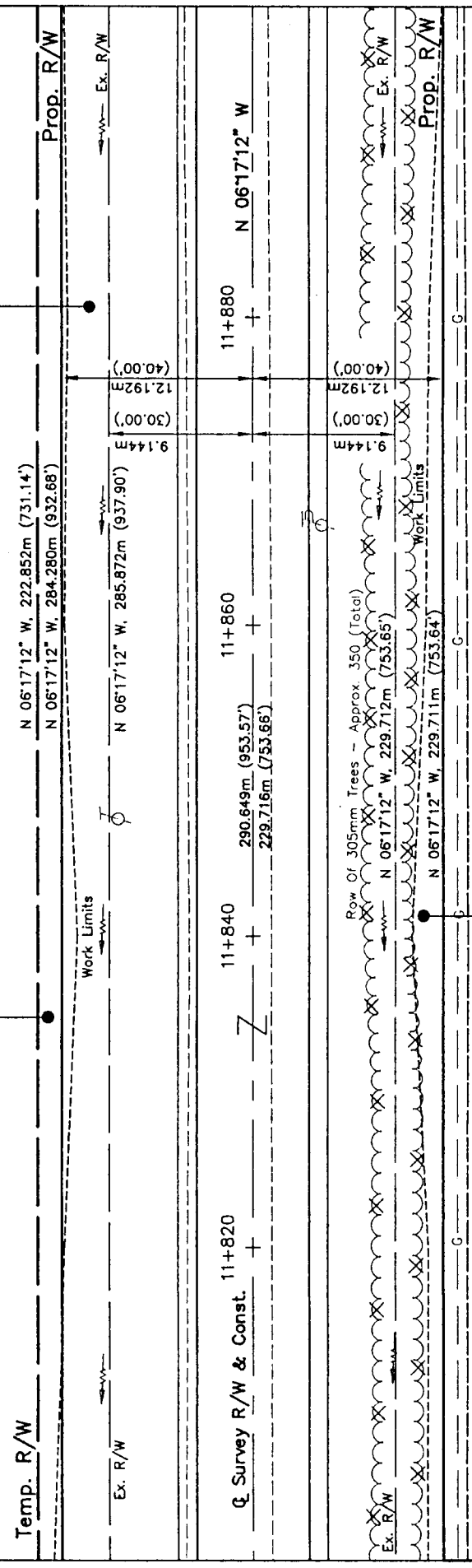
REV.	DATE	DESCRIPTION

(27WD)
Aimee Dysart
T.B.A. = 0.0886 H (0.219 Ac)
P.R.O. = 0.2657 H (0.657 Ac)
TOTAL = 0.3543 H (0.876 Ac)

(0.331 Ac)
T.B.A.=0.1338 H

(27T1)

(27WD)



MATCH LINE STA. 11+800

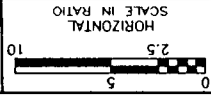
MATCH LINE STA. 11+900

(84WD)
Aimee Dysart
T.B.A. = 0.1012 H (0.250 Ac)
P.R.O. = 0.3031 H (0.749 Ac)
TOTAL = 0.4043 H (0.999 Ac)

(84WD)

Norwich Township
V.M.S. 6638

N:\GROVES\ACAD\1210\RV\11800\RV\11800.DWG, SCALE=5:1000, 02/29/96, 01:16:08



SCALE IN RATIO
2.5
HORIZONTAL
CHECKED
DOW
RND

METRIC

RIGHT OF WAY PLAN
STA. 12+000 TO STA. 12+100

FRA. CO. RD. NO. 272
ALTON & DARBY CREEK ROAD

36/56

202
222

Brown Township
V.M.S. 6957

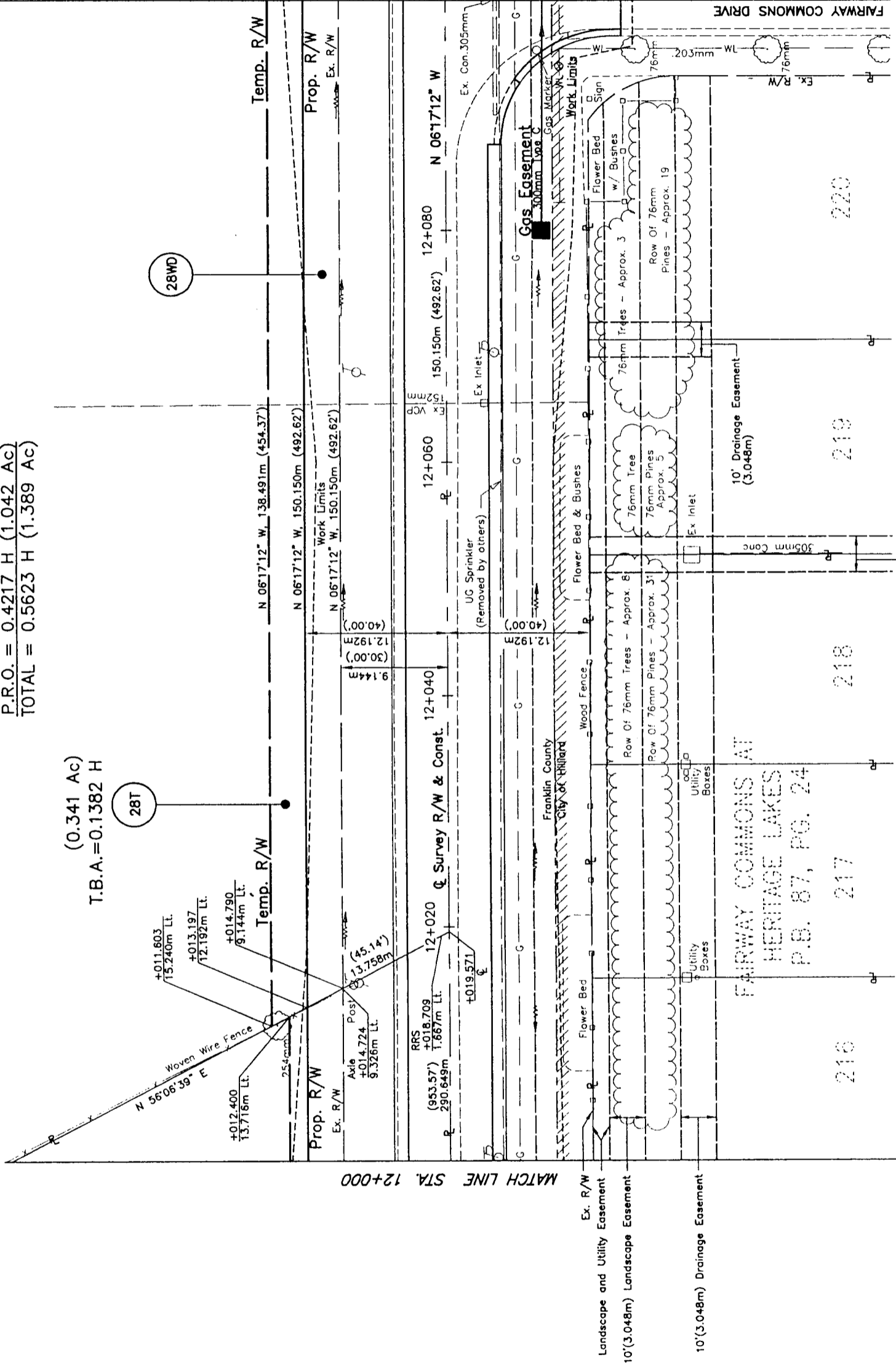
28WD

Deagle Parks

T.B.A. = 0.1406 H (0.347 Ac)
P.R.O. = 0.4217 H (1.042 Ac)
TOTAL = 0.5623 H (1.389 Ac)

(0.341 Ac)
T.B.A. = 0.1382 H

28T



MATCH LINE STA. 12+100

MATCH LINE STA. 12+000

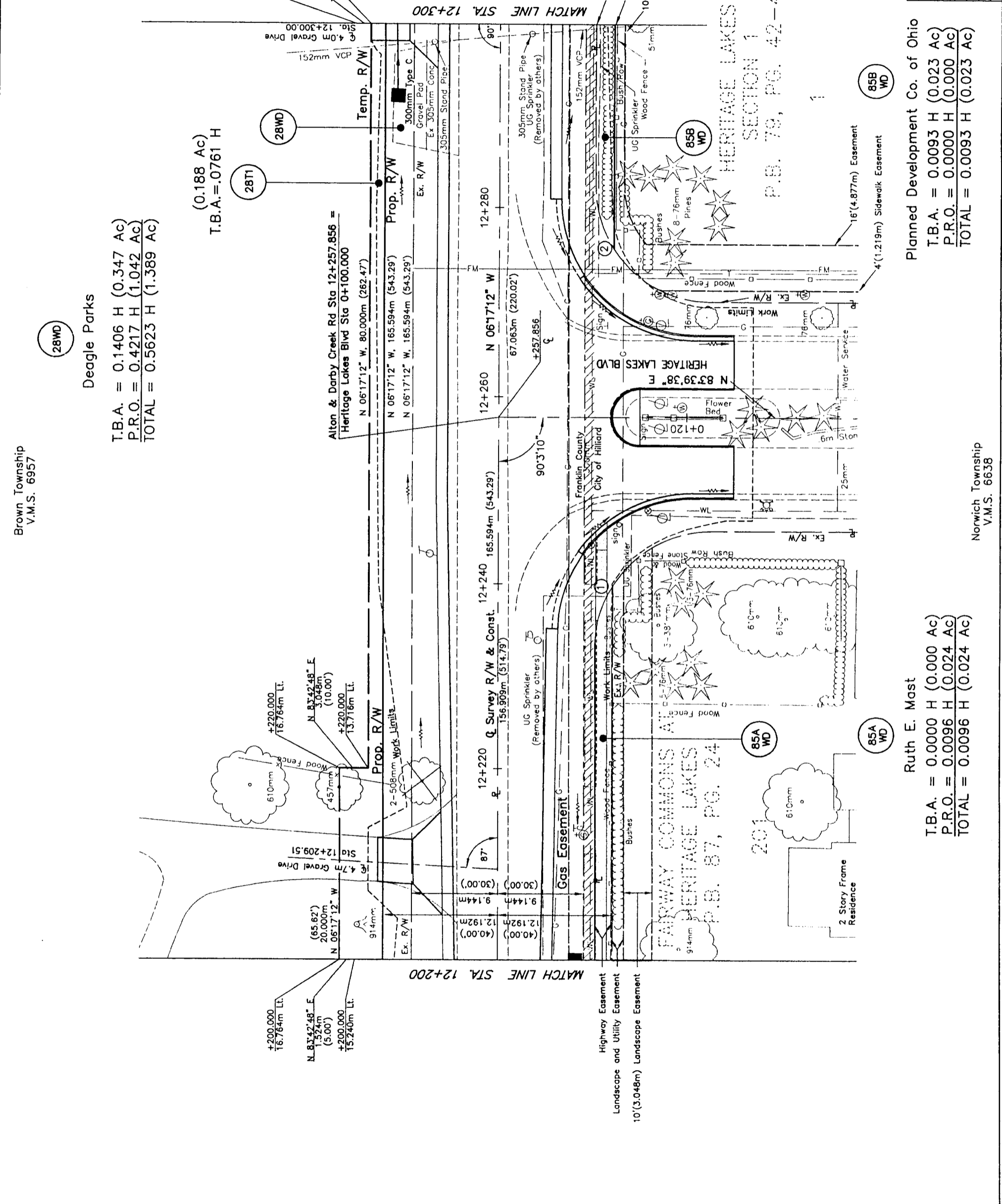
85

Planned Development Co. of Ohio

Norwich Township
V.M.S. 6638

REV.	DATE	DESCRIPTION

REV.	DATE	DESCRIPTION
38	56	
204		
222		



CURVE DATA

CHORD ①	DELTA = 32°02'21"
	BEARING = S 09°39'49" E
	LENGTH = 6.902m (22.64')
	RADIUS = 12.506m (41.03')
CHORD ②	DELTA = 32°47'55"
	BEARING = N 22°44'57" W
	LENGTH = 6.884m (22.59')
	RADIUS = 12.192m (40.00')

Brown Township
 V.M.S. 6957

Deagle Parks
 (28WD)
 T.B.A. = 0.1406 H (0.347 Ac)
 P.R.O. = 0.4217 H (1.042 Ac)
 TOTAL = 0.5623 H (1.389 Ac)

(0.188 Ac)
 T.B.A. = .0761 H

Alton & Darby Creek Rd Sta 12+257.856 =
 Heritage Lakes Blvd Sta 0+100.000
 N 06°17'12" W, 80.000m (262.47')
 N 06°17'12" W, 165.594m (543.29')
 N 06°17'12" W, 165.594m (543.29')

12+220 Q Survey R/W & Const. 12+240 165.594m (543.29')
 156.909m (514.79')
 90°3'10"

12+260 N 06°17'12" W
 67.063m (220.02')
 +257.856

12+280
 90°

12+290
 90°

12+300

Farway Commons at Heritage Lakes
 P.B. 87, PG. 24
 201
 2 Story Frame Residence

Ruth E. Mast
 T.B.A. = 0.0000 H (0.000 Ac)
 P.R.O. = 0.0096 H (0.024 Ac)
 TOTAL = 0.0096 H (0.024 Ac)

Planned Development Co. of Ohio
 T.B.A. = 0.0093 H (0.023 Ac)
 P.R.O. = 0.0000 H (0.000 Ac)
 TOTAL = 0.0093 H (0.023 Ac)

Norwich Township
 V.M.S. 6638



SCALE IN RATIO
HORIZONTAL
2.5
DOW
RND
CHECKED
DATE

METRIC

RIGHT OF WAY PLAN
STA. 12+300 TO STA. 12+400

FRA. CO. RD. NO. 272
ALTON & DARBY CREEK ROAD

39/56
205
222

Brown Township
V.M.S. 6957

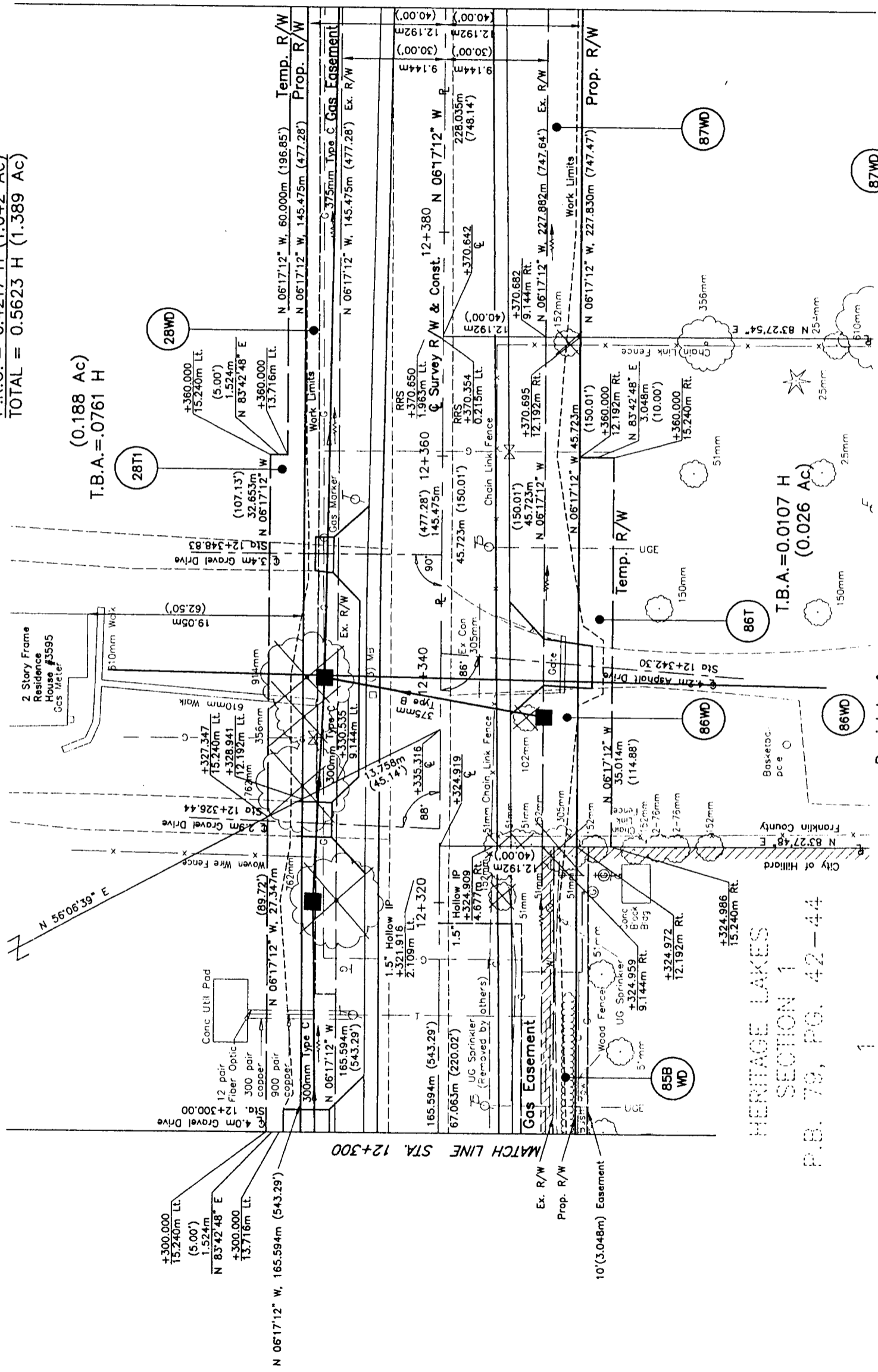
28WD

Deagle Parks

T.B.A. = 0.1406 H (0.347 Ac)
P.R.O. = 0.4217 H (1.042 Ac)
TOTAL = 0.5623 H (1.389 Ac)

(0.188 Ac)
T.B.A. = 0.0761 H

28T1



MATCH LINE STA. 12+300

MATCH LINE STA. 12+400

HERITAGE LAKES
SECTION 1
P.B. 78, PG. 42-44

85B
WD

Daniel L. &
Vicki J. Fridenmaker

T.B.A. = 0.0138 H (0.034 Ac)
P.R.O. = 0.0417 H (0.103 Ac)
TOTAL = 0.0555 H (0.137 Ac)

Evelyn Jerman

T.B.A. = 0.0696 H (0.172 Ac)
P.R.O. = 0.2084 H (0.515 Ac)
TOTAL = 0.2780 H (0.687 Ac)

Norwich Township
V.M.S. 6638

Planned Development Co. of Ohio
T.B.A. = 0.0093 H (0.023 Ac)
P.R.O. = 0.0000 H (0.000 Ac)
TOTAL = 0.0093 H (0.023 Ac)

REV.	DATE	DESCRIPTION

Brown Township
 V.M.S. 6957

29
 WD-1
 Parks Deagle Stephens
 T.B.A. = 0.0717 H (0.177 Ac)
 P.R.O. = 0.2175 H (0.537 Ac)
 TOTAL = 0.2892 H (0.714 Ac)

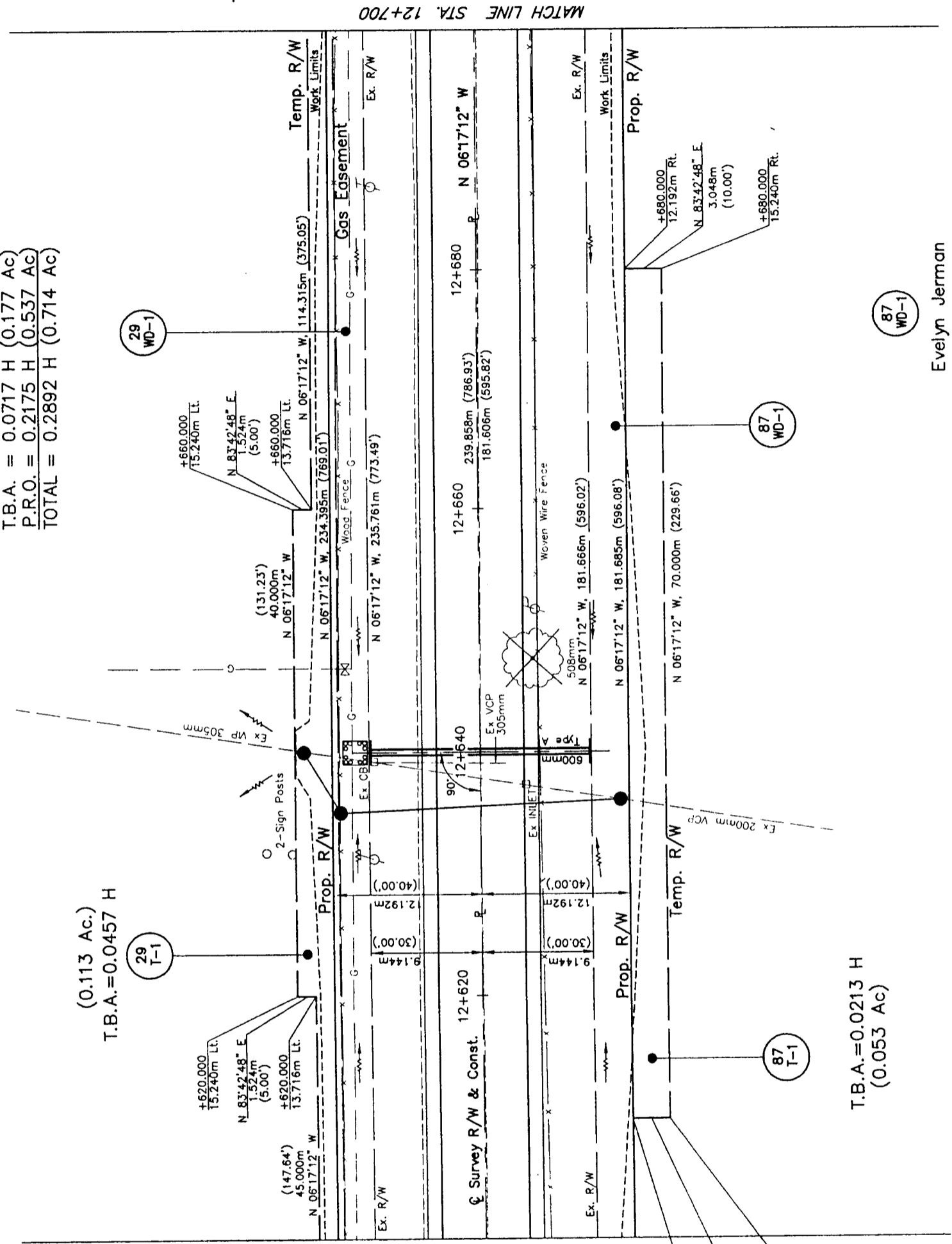
29
 T-1
 (0.113 Ac.)
 T.B.A.=0.0457 H

87
 T-1
 T.B.A.=0.0213 H
 (0.053 Ac)

87
 WD-1
 Evelyn Jerman

T.B.A. = 0.0554 H (0.137 Ac)
 P.R.O. = 0.1659 H (0.410 Ac)
 TOTAL = 0.2213 H (0.547 Ac)

Norwich Township
 V.M.S. 6638



REV.	DATE	DESCRIPTION



SCALE IN RATIO
HORIZONTAL
2:5
CHECKED
RND
DOW

REV.	DATE	DESCRIPTION

43/56

209
222

Brown Township
V.M.S. 6957, 6640

29
WD-1

Parks Deagle Stephens
T.B.A. = 0.0717 H (0.177 Ac)
P.R.O. = 0.2175 H (0.537 Ac)
TOTAL = 0.2892 H (0.714 Ac)

(0.113 Ac.)
T.B.A.=0.0457 H

31S
(0.206 Ac)
T.B.A.=0.0838 H

Stephen P. &
Kara L. Rider
T.B.A. = 0.0172 H (0.042 Ac)
P.R.O. = 0.0492 H (0.122 Ac)
TOTAL = 0.0664 H (0.164 Ac)

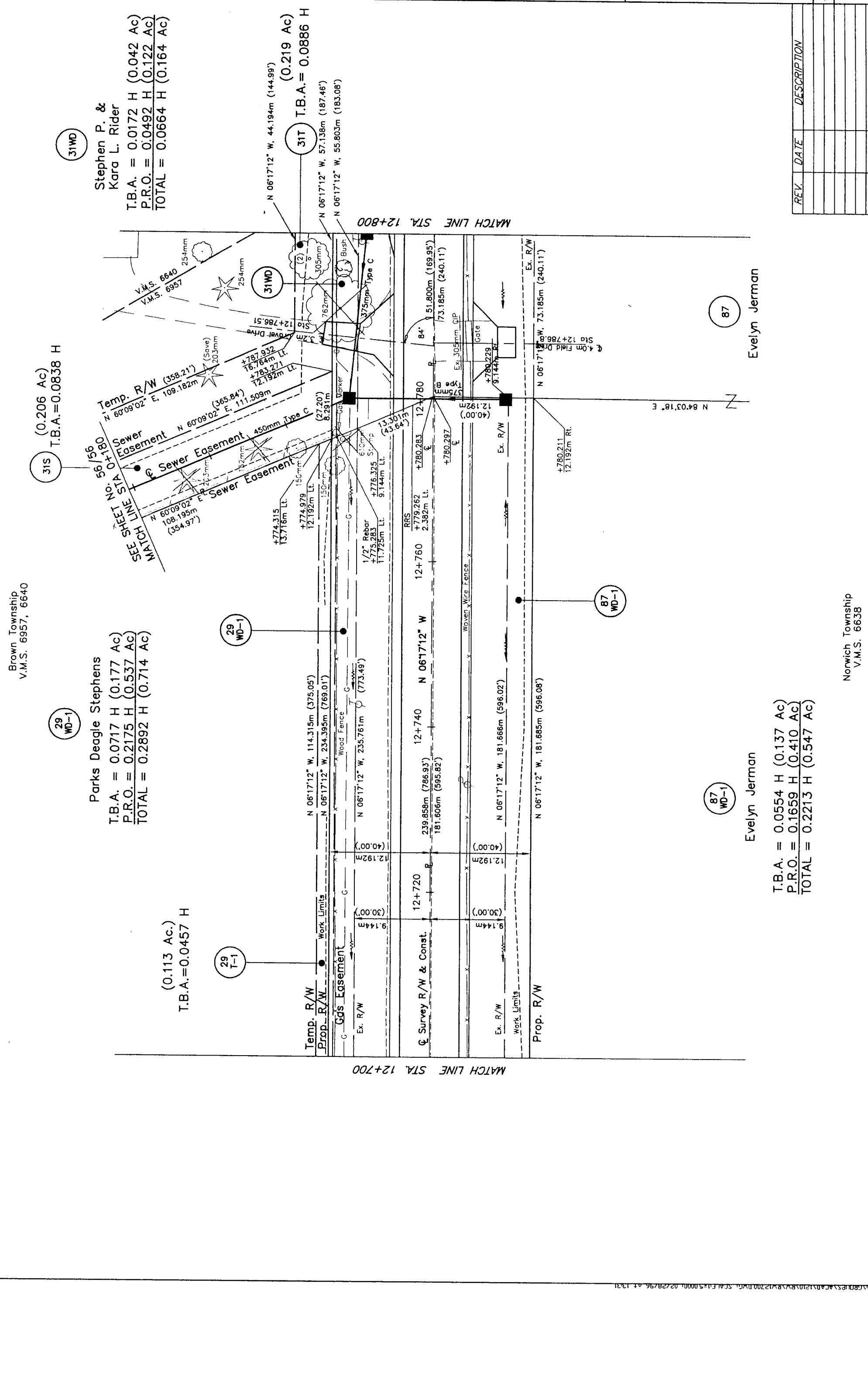
31T
(0.219 Ac)
T.B.A.= 0.0886 H

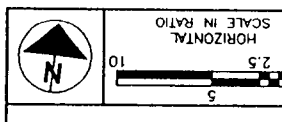
87
WD-1

Evelyn Jerman

T.B.A. = 0.0554 H (0.137 Ac)
P.R.O. = 0.1659 H (0.410 Ac)
TOTAL = 0.2213 H (0.547 Ac)

Norwich Township
V.M.S. 6638





CHECKED
 RND
 DOW
 SCALE IN RATIO
 HORIZONTAL

METRIC

RIGHT OF WAY PLAN
 STA. 12+800 TO STA. 12+900

ALTON & DARBY CREEK ROAD
 FRA. CO. RD. NO. 272

44 / 56
 210
 222

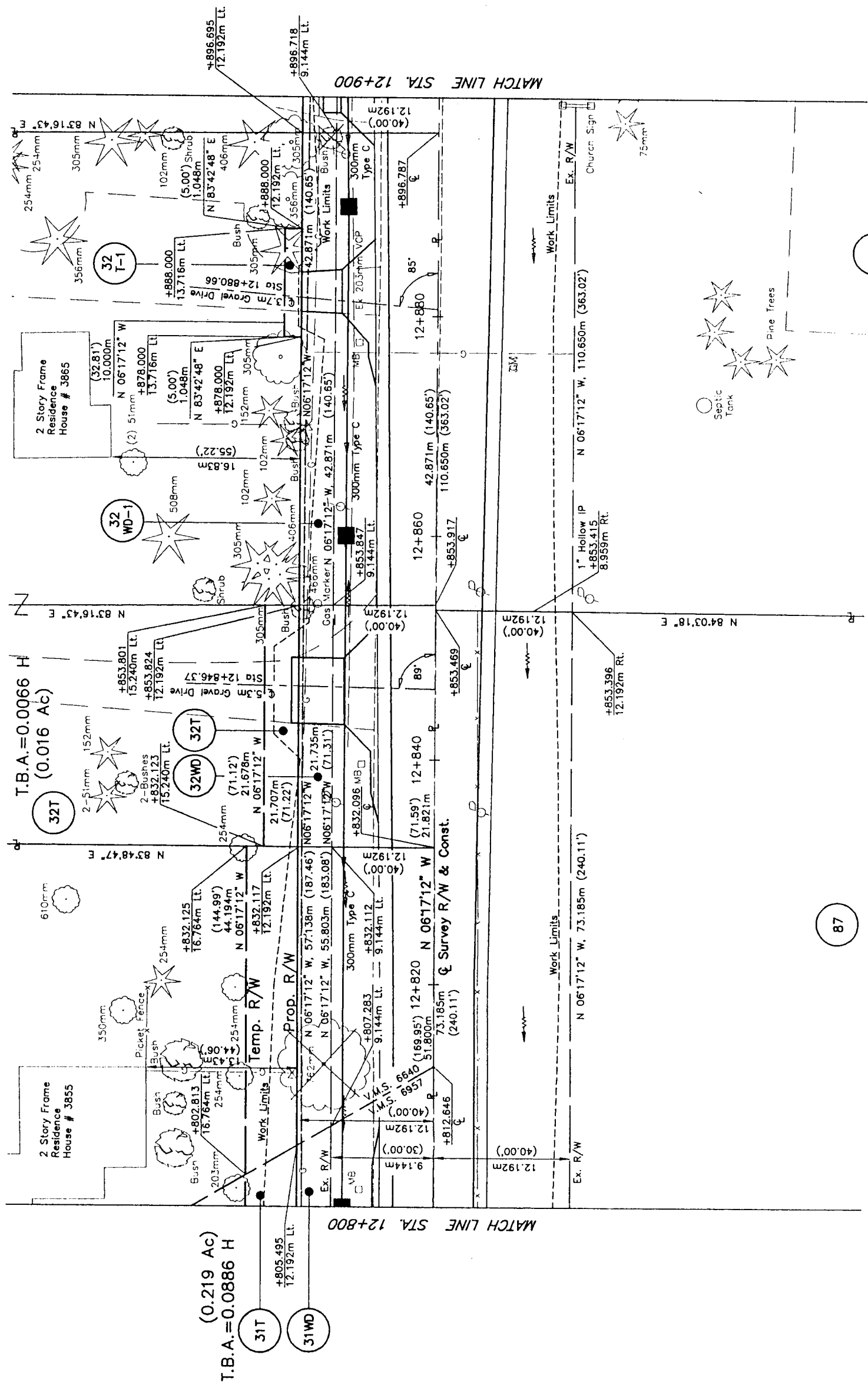
REV.	DATE	DESCRIPTION

Stephen P. &
 Kara L. Rider
 T.B.A. = 0.0172 H (0.042 Ac)
 P.R.O. = 0.0492 H (0.122 Ac)
 TOTAL = 0.0664 H (0.164 Ac)

Brown Township
 V.M.S. 6640, 6957
 Creative Spaces
 T.B.A. = 0.0066 H (0.016 Ac)
 P.R.O. = 0.0199 H (0.049 Ac)
 TOTAL = 0.0265 H (0.065 Ac)

Creative Spaces
 T.B.A. = 0.0131 H (0.032 Ac)
 P.R.O. = 0.0392 H (0.097 Ac)
 TOTAL = 0.0523 H (0.129 Ac)

T.B.A. = 0.0015 H
 (0.004 Ac)



87

Evelyn Jerman

The Shiloh
 Mennonite Church

Norwich Township
 V.M.S. 6638

44 / 56

210
 222



RND
DOW
SCALE IN RATIO
HORIZONTAL
2.5
5
10

METRIC

STA. 12+900 TO STA. 13+000

RIGHT OF WAY PLAN
ALTON & DARBY CREEK ROAD
FRA. CO. RD. NO. 272

45/56
211
222

REV.	DATE	DESCRIPTION

36WD

Orville L. &
Reba Jackson

T.B.A. = 0.0142 H (0.035 Ac)
P.R.O. = 0.1079 H (0.267 Ac)
TOTAL = 0.1221 H (0.302 Ac)

35WD

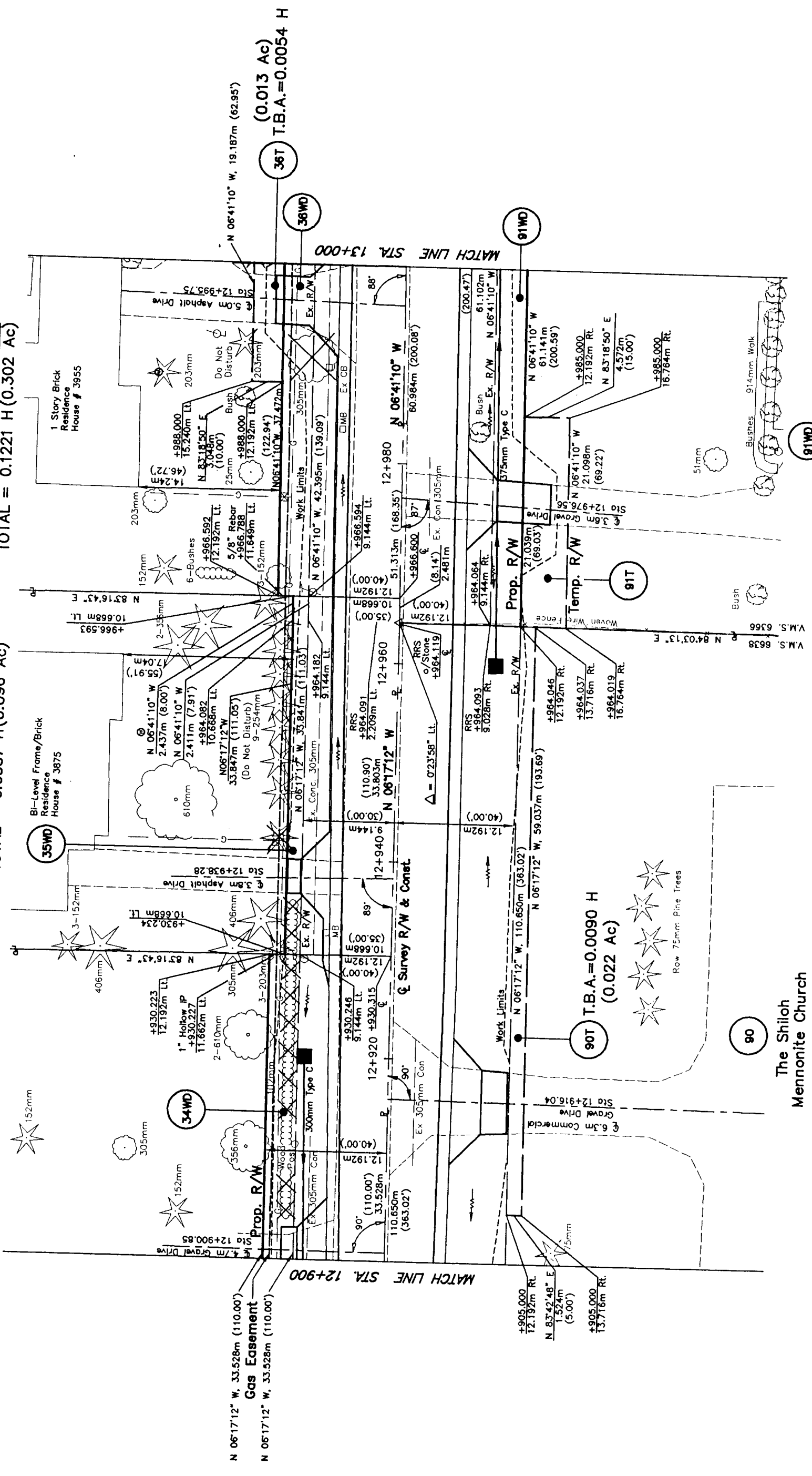
Larry L. &
Jane A. Long

T.B.A. = 0.0055 H (0.014 Ac)
P.R.O. = 0.0332 H (0.082 Ac)
TOTAL = 0.0387 H (0.096 Ac)

34WD

Kermit K. Counts

T.B.A. = 0.0102 H (0.025 Ac)
P.R.O. = 0.0307 H (0.076 Ac)
TOTAL = 0.0409 H (0.101 Ac)



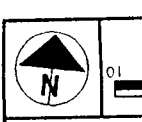
Mary F. Wyrick
T.B.A. = 0.0186 H (0.046 Ac)
P.R.O. = 0.0558 H (0.138 Ac)
TOTAL = 0.0744 H (0.184 Ac)

91T
T.B.A. = 0.0096 H (0.024 Ac)

Norwich Township
V.M.S. 6638, 6366

The Shiloh
Mennonite Church

ALTON & DARBY CREEK ROAD, STA. 12+900 TO STA. 13+000, 02/28/96, AT 1426



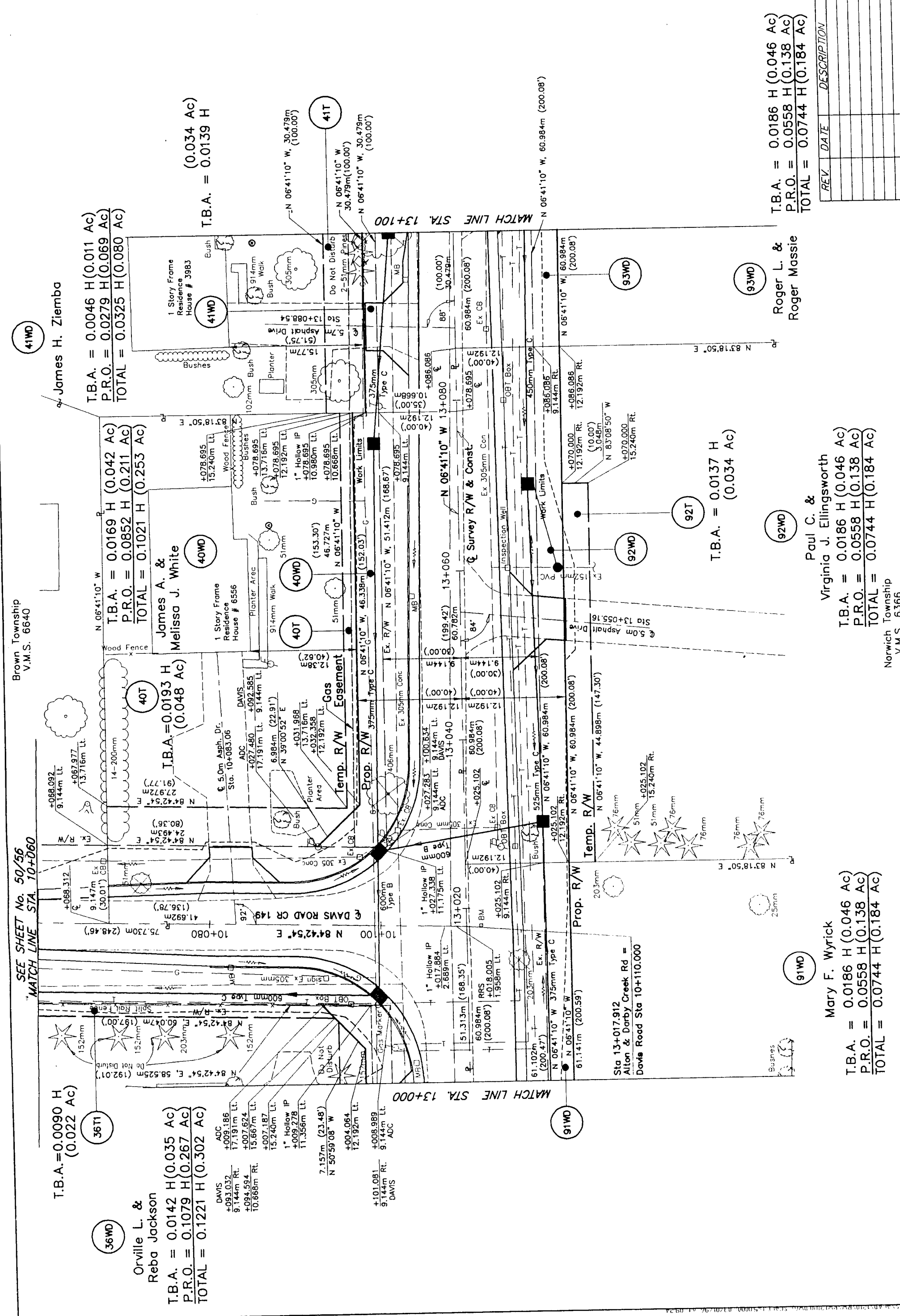
CALCULATED
DOW
CHECKED
RND

METRIC

RIGHT OF WAY PLAN
STA 13+000 TO STA 13+100

ALTON & DARBY CREEK ROAD
FRA CO. RD. NO. 272

46/56
212
222



36WD
Orville L. & Reba Jackson
T.B.A. = 0.0142 H (0.035 Ac)
P.R.O. = 0.1079 H (0.267 Ac)
TOTAL = 0.1221 H (0.302 Ac)

36TI
T.B.A. = 0.0090 H (0.022 Ac)

40T
James A. & Melissa J. White
I.B.A. = 0.0193 H (0.048 Ac)
T.B.A. = 0.0169 H (0.042 Ac)
P.R.O. = 0.0852 H (0.211 Ac)
TOTAL = 0.1021 H (0.253 Ac)

41WD
James H. Ziemba
T.B.A. = 0.0046 H (0.011 Ac)
P.R.O. = 0.0279 H (0.069 Ac)
TOTAL = 0.0325 H (0.080 Ac)

41T
T.B.A. = 0.034 Ac
(0.0139 H)

91WD
Mary F. Wyrick
T.B.A. = 0.0186 H (0.046 Ac)
P.R.O. = 0.0558 H (0.138 Ac)
TOTAL = 0.0744 H (0.184 Ac)

92T
Paul C. & Virginia J. Ellingsworth
T.B.A. = 0.0186 H (0.046 Ac)
P.R.O. = 0.0558 H (0.138 Ac)
TOTAL = 0.0744 H (0.184 Ac)

93WD
Roger L. & Roger Massie
T.B.A. = 0.0186 H (0.046 Ac)
P.R.O. = 0.0558 H (0.138 Ac)
TOTAL = 0.0744 H (0.184 Ac)

REV.	DATE	DESCRIPTION

Norwich Township
V.M.S. 6366



HORIZONTAL SCALE 1:1000
 DOWNSIDE
 RND

METRIC

RIGHT OF WAY PLAN
 STA. 13+100 TO STA. 13+200

FRA. CO. RD. NO. 272
 ALTON & DARBY CREEK ROAD

REV.	DATE	DESCRIPTION
47/56		
213		
222		

44WD

**Kendall H. Speicher &
 Frances L. Lahmer**

T.B.A. = 0.0093 H (0.023 AC)
 P.R.O. = 0.0279 H (0.069 AC)
 TOTAL = 0.0372 H (0.092 AC)

43WD

**Scott B. &
 Denise M. Arndt**

T.B.A. = 0.0093 H (0.023 AC)
 P.R.O. = 0.0279 H (0.069 AC)
 TOTAL = 0.0372 H (0.092 AC)

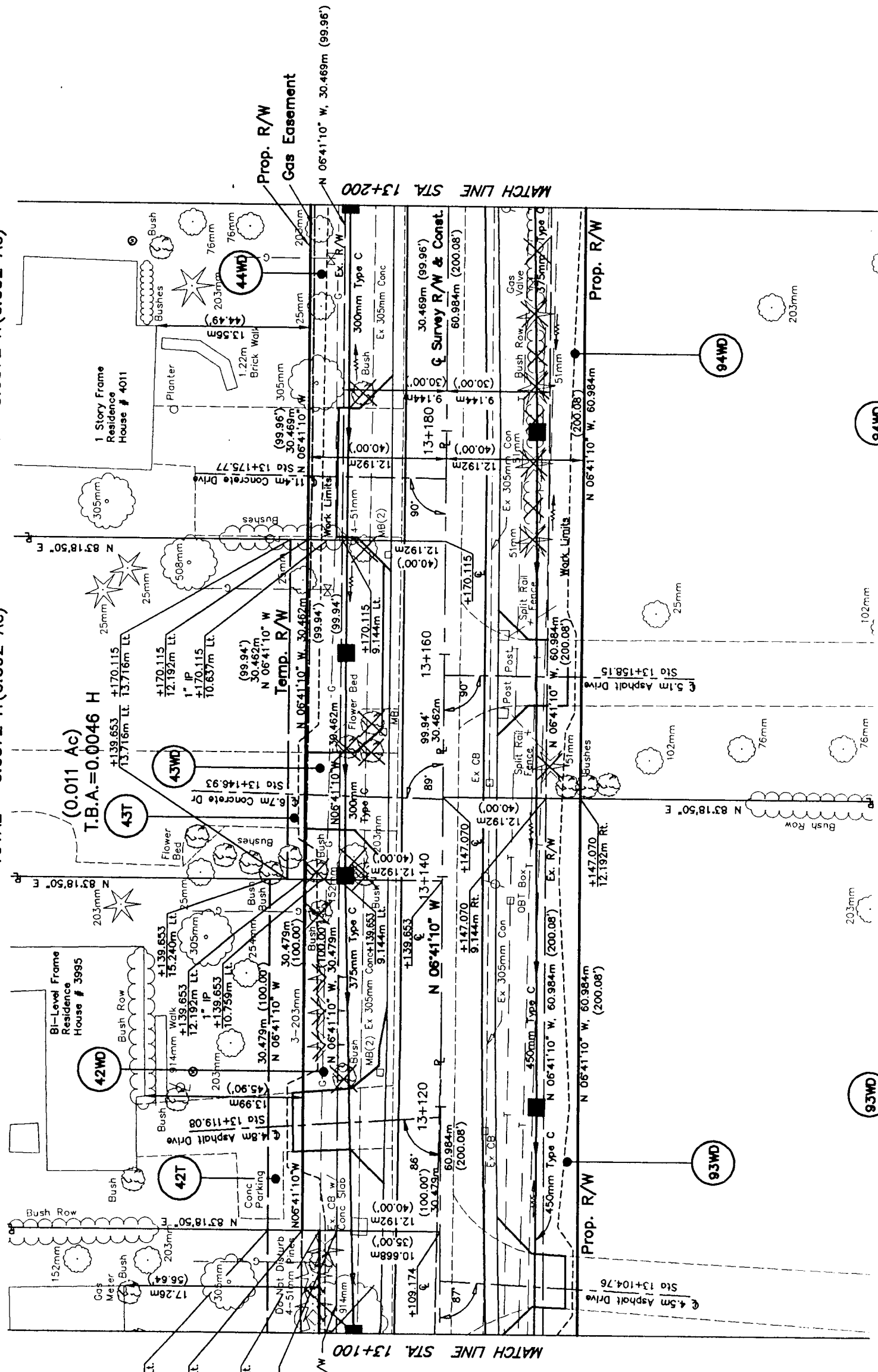
42WD

**Dan &
 Georganna Blevins**

T.B.A. = 0.0093 H (0.023 AC)
 P.R.O. = 0.0279 H (0.069 AC)
 TOTAL = 0.0372 H (0.092 AC)

42T

T.B.A. = 0.0093 H (0.023 AC)



Brown Township
 V.M.S. 6640

94WD

**Ronald E. &
 Joyce L. Turner**

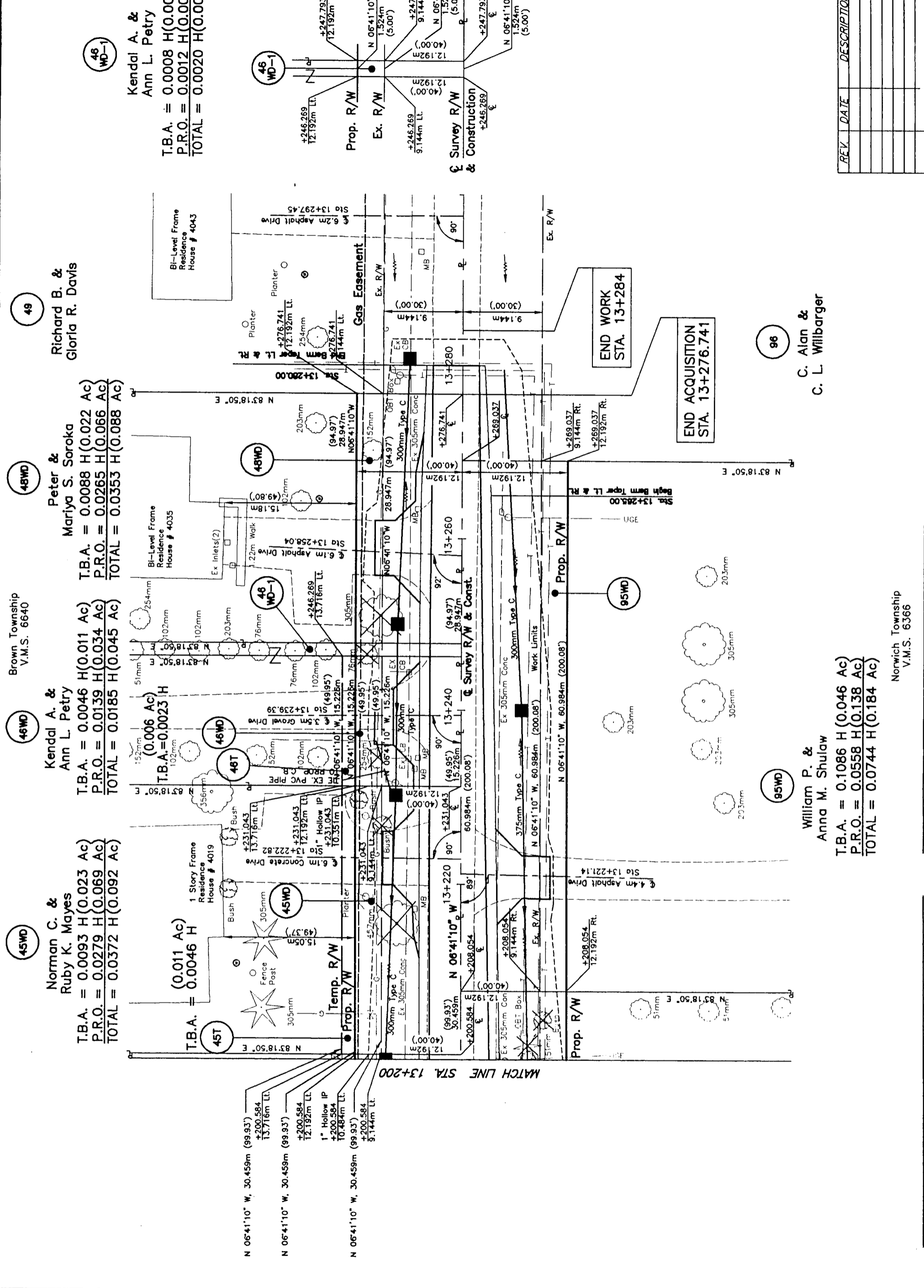
T.B.A. = 0.0186 H (0.046 AC)
 P.R.O. = 0.0558 H (0.138 AC)
 TOTAL = 0.0744 H (0.184 AC)

93WD

**Roger L. &
 Roger Massie**

T.B.A. = 0.0186 H (0.046 AC)
 P.R.O. = 0.0558 H (0.138 AC)
 TOTAL = 0.0744 H (0.184 AC)

Norwich Township
 V.M.S. 6366



REV.	DATE	DESCRIPTION

Norman C. & Ruby K. Mayes
 T.B.A. = 0.0093 H(0.023 Ac)
 P.R.O. = 0.0279 H(0.069 Ac)
 TOTAL = 0.0372 H(0.092 Ac)

Kendal A. & Ann L. Petry
 T.B.A. = 0.0046 H(0.011 Ac)
 P.R.O. = 0.0139 H(0.034 Ac)
 TOTAL = 0.0185 H(0.045 Ac)

Peter & Mariya S. Soroka
 T.B.A. = 0.0088 H(0.022 Ac)
 P.R.O. = 0.0265 H(0.066 Ac)
 TOTAL = 0.0353 H(0.088 Ac)

Richard B. & Gloria R. Davis
 T.B.A. = 0.0008 H(0.002 Ac)
 P.R.O. = 0.0012 H(0.003 Ac)
 TOTAL = 0.0020 H(0.005 Ac)

Kendal A. & Ann L. Petry
 T.B.A. = 0.0008 H(0.002 Ac)
 P.R.O. = 0.0012 H(0.003 Ac)
 TOTAL = 0.0020 H(0.005 Ac)

William P. & Anna M. Shulaw
 T.B.A. = 0.1086 H(0.046 Ac)
 P.R.O. = 0.0558 H(0.138 Ac)
 TOTAL = 0.0744 H(0.184 Ac)

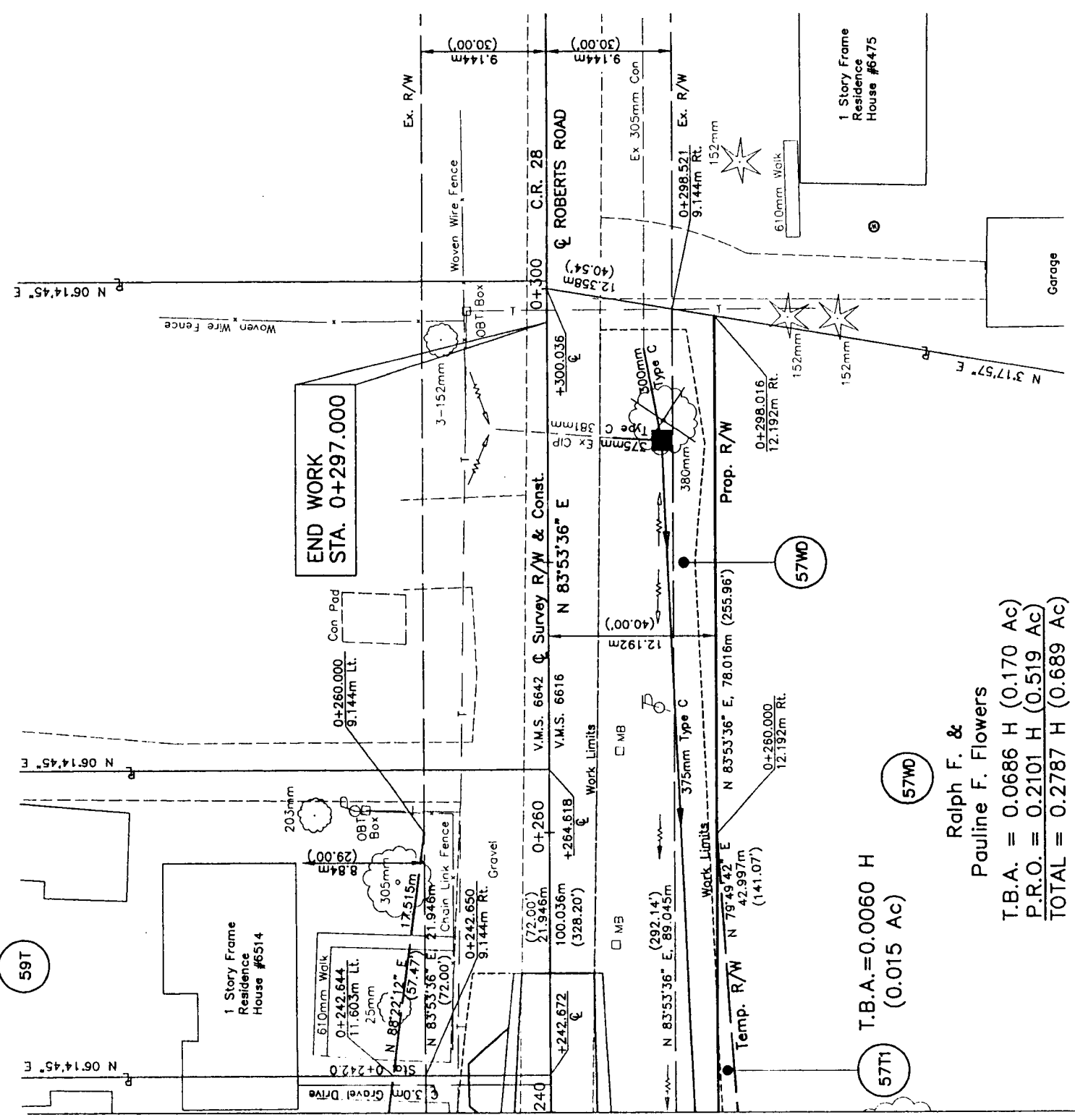
C. Alan & C. L. Willbarger

Brown Township V.M.S. 6640
 Norwich Township V.M.S. 6366

REV.	DATE	DESCRIPTION

Norwich Township
V.M.S. 6642

Eugene &
 Ressie Hamilton
 (0.005 Ac)
 T.B.A. = 0.0020 H



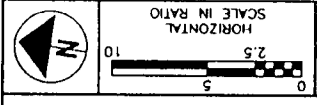
END WORK
 STA. 0+297.000

SEE SHEETS 15/56 & 16/56
 MATCH LINE STA. 0+240

T.B.A. = 0.0060 H
 (0.015 Ac)

Ralph F. &
 Pauline F. Flowers
 T.B.A. = 0.0686 H (0.170 Ac)
 P.R.O. = 0.2101 H (0.519 Ac)
 TOTAL = 0.2787 H (0.689 Ac)

Norwich Township
V.M.S. 6542



PREPARED BY
DOW
CHECKED BY
RND

METRIC

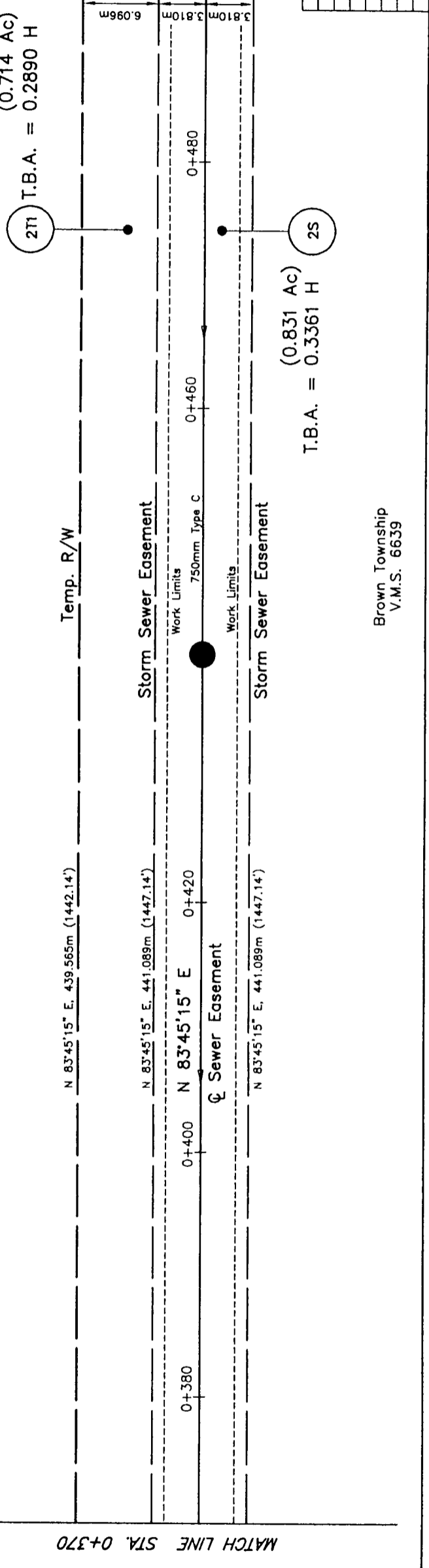
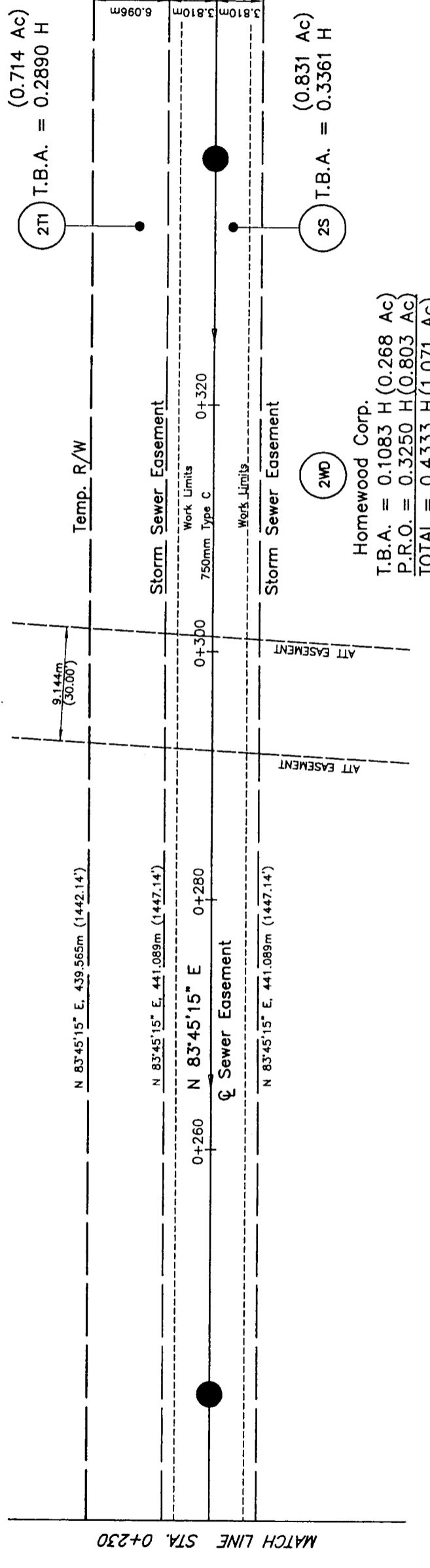
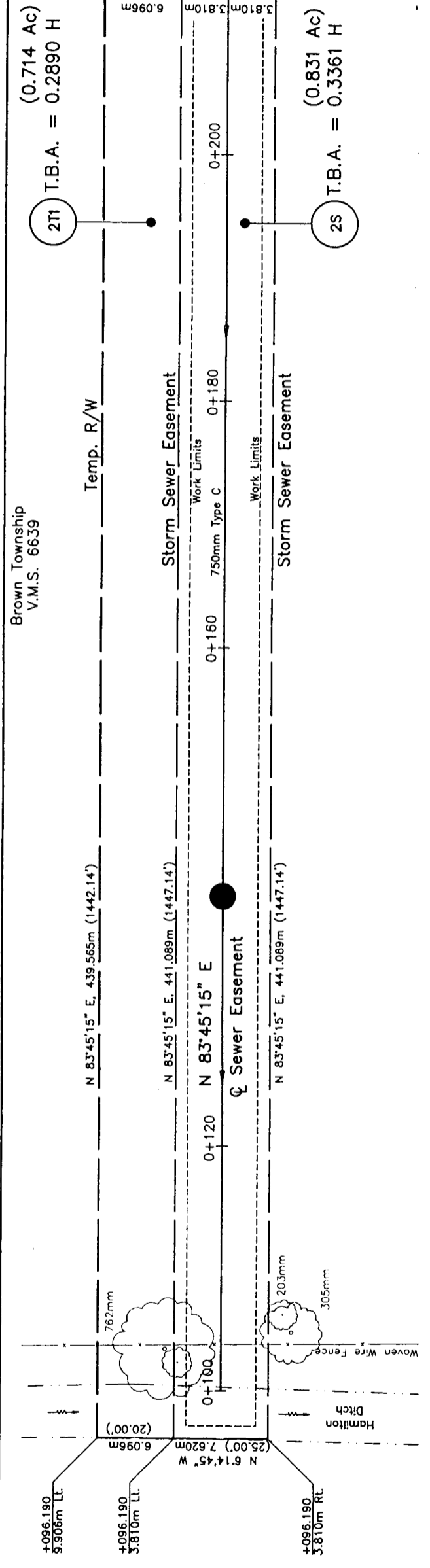
RIGHT OF WAY PLAN
STORM SEWER EASEMENT AT STA. 10+080

ALTON & DARBY CREEK ROAD
FRA. CO. RD. NO. 272

51/56
217
222

MATCH LINE STA. 0+510
FOR STORM SEWER
SEE SHEET NO. 16/56
AT STA. 10+080

REV.	DATE	DESCRIPTION



Brown Township
V.M.S. 6639

Brown Township
V.M.S. 6639

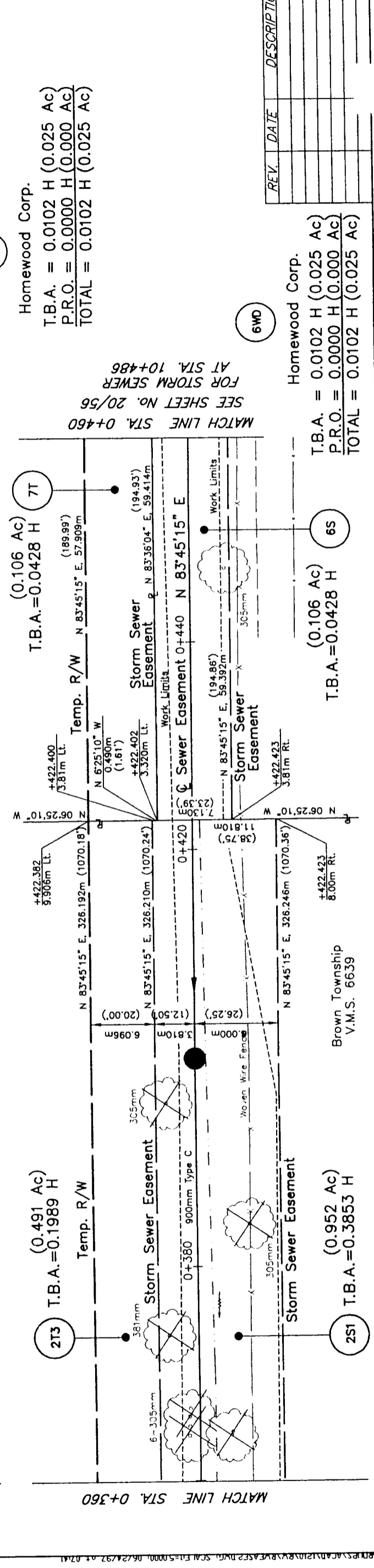
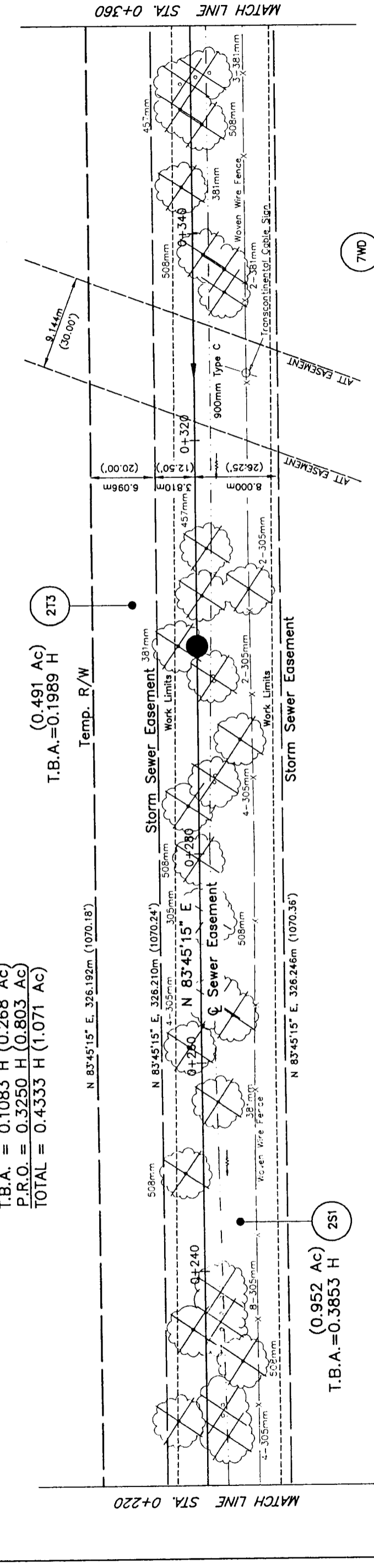
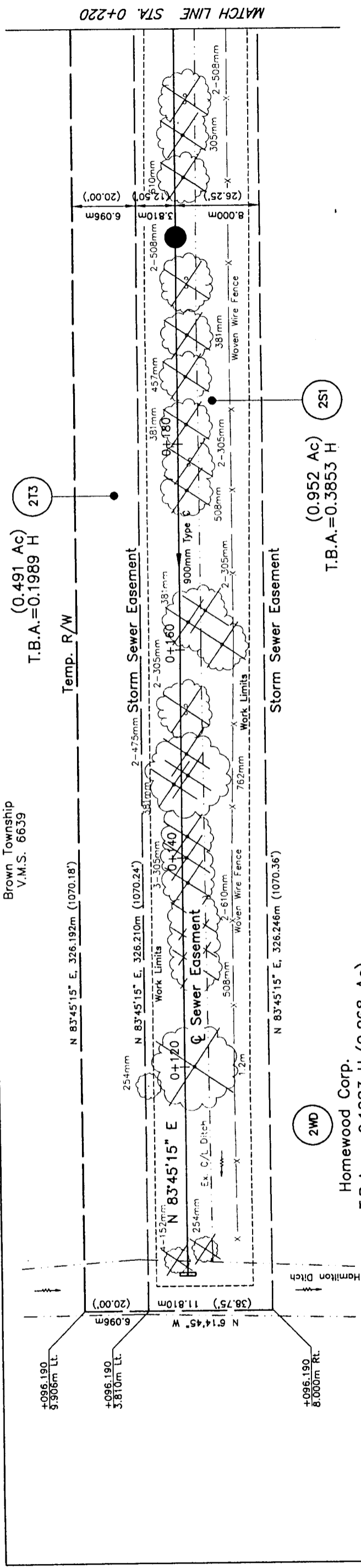
PROJECT: ACAD/210/RV/2000/07/01/11/04/96/01/2108



METRIC
 DOW
 CHECKED
 RND

RIGHT OF WAY PLAN
 STORM SEWER EASEMENT AT STA. 10+486

FRA. CO. RD. NO. 272
 ALTON & DARBY CREEK ROAD
 52/56
 (218)
 (222)



Brown Township
 V.M.S. 6639

(0.491 Ac)
 T.B.A. = 0.1989 H

(0.952 Ac)
 T.B.A. = 0.3853 H

(0.491 Ac)
 T.B.A. = 0.1989 H

Homewood Corp.
 T.B.A. = 0.1083 H (0.268 Ac)
 P.R.O. = 0.3250 H (0.803 Ac)
 TOTAL = 0.4333 H (1.071 Ac)

(0.952 Ac)
 T.B.A. = 0.3853 H

(0.491 Ac)
 T.B.A. = 0.1989 H

(0.106 Ac)
 T.B.A. = 0.0428 H

Homewood Corp.
 T.B.A. = 0.0102 H (0.025 Ac)
 P.R.O. = 0.0000 H (0.000 Ac)
 TOTAL = 0.0102 H (0.025 Ac)

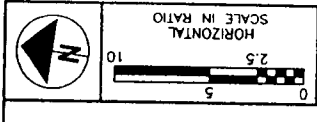
(0.952 Ac)
 T.B.A. = 0.3853 H

(0.106 Ac)
 T.B.A. = 0.0428 H

Homewood Corp.
 T.B.A. = 0.0102 H (0.025 Ac)
 P.R.O. = 0.0000 H (0.000 Ac)
 TOTAL = 0.0102 H (0.025 Ac)

REV.	DATE	DESCRIPTION

DATE PLOTTED: 06/24/2014 11:07:47 AM
 DRAWN BY: J. B. BAKER
 CHECKED BY: J. B. BAKER
 SCALE: 1" = 40'



RECORDED
DOW
CHECKED
RND

METRIC

RIGHT OF WAY PLAN
STORM SEWER EASEMENT AT 10+900

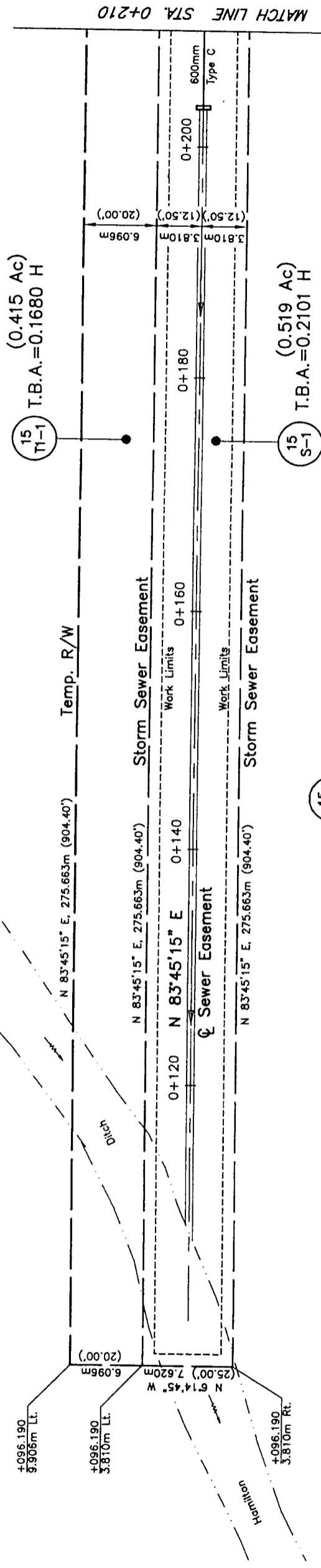
ALTON & DARBY CREEK ROAD
FRA. CO. RD. NO. 272

53/56
219
222

SEE SHEET NO. 24 & 25/56
FOR STORM SEWER
AT STA. 10+900

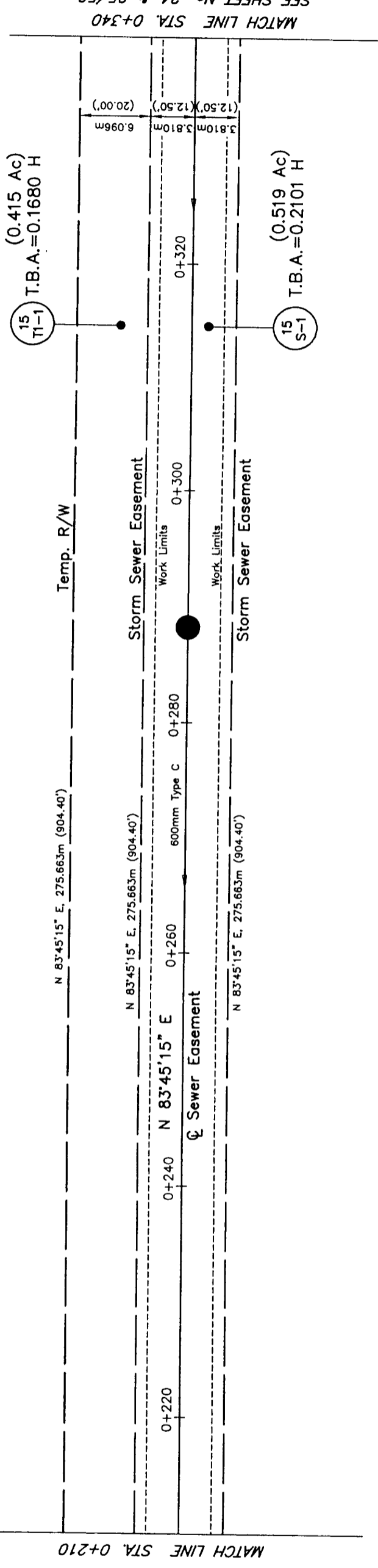
REV.	DATE	DESCRIPTION

Brown Township
V.M.S. 6639



Charlotte Durban
T.B.A. = 0.0449 H (0.111 Ac)
P.R.O. = 0.1335 H (0.330 Ac)
TOTAL = 0.1784 H (0.441 Ac)

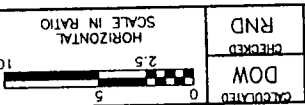
15
WD-1



Brown Township
V.M.S. 6639

RIGHT OF WAY PLAN
STORM SEWER EASEMENT

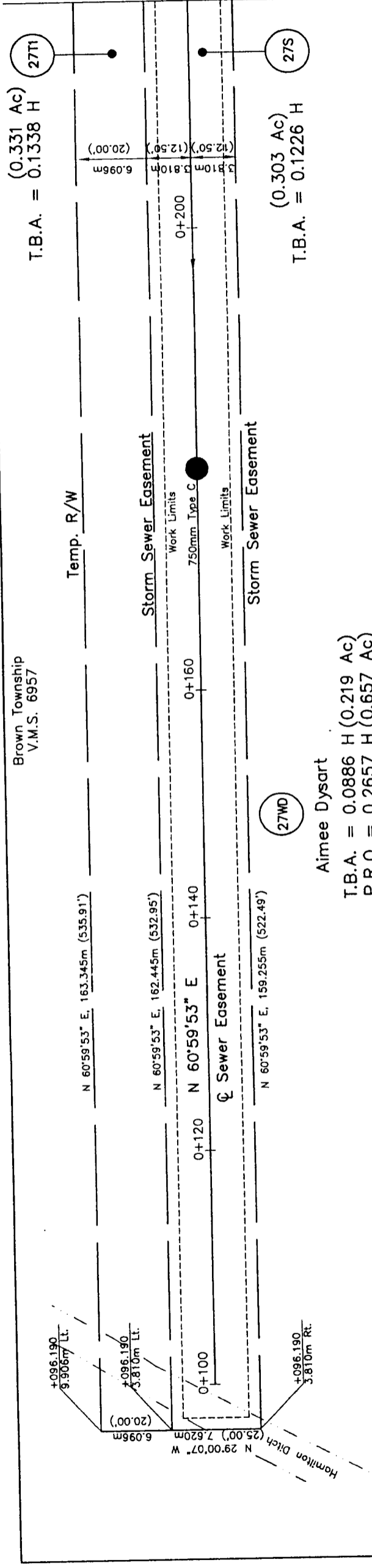
METRIC



CHECKED
RND
DOW



MATCH LINE STA. 0+220
SEE SHEET No. 33/56
FOR STORM SEWER
AT STA. 11+780

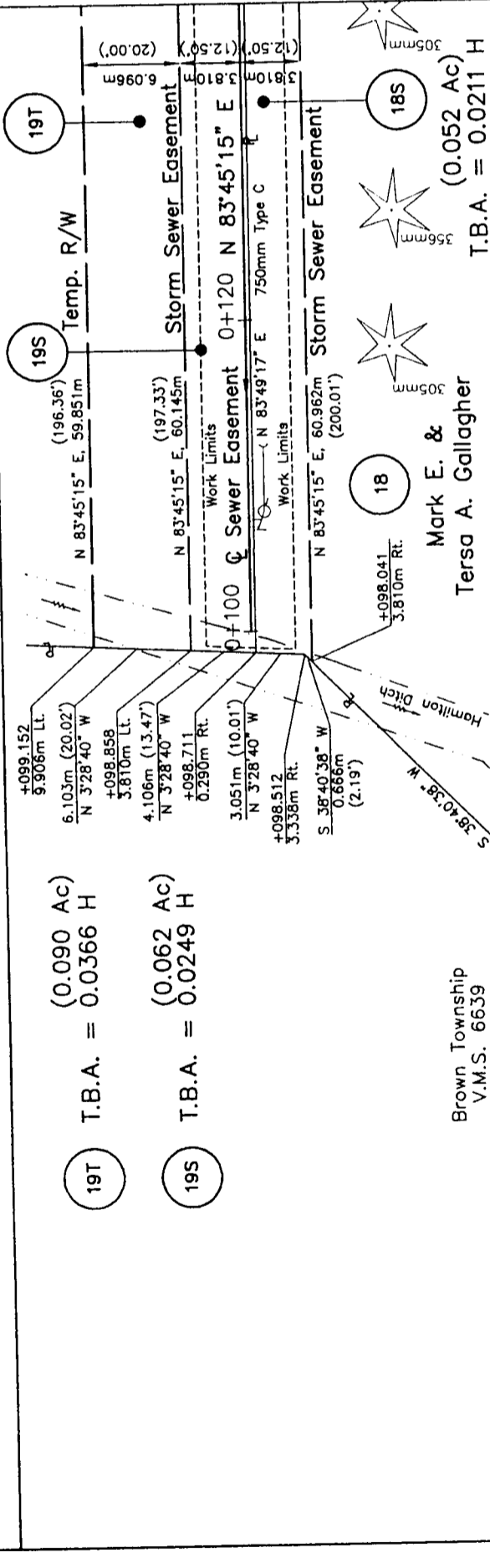


Brown Township
V.M.S. 6957

(0.331 Ac)
T.B.A. = 0.1338 H (0.271)



MATCH LINE STA. 0+140
SEE SHEET No. 27/55
FOR STORM SEWER
AT STA. 11+120



Brown Township
V.M.S. 6639

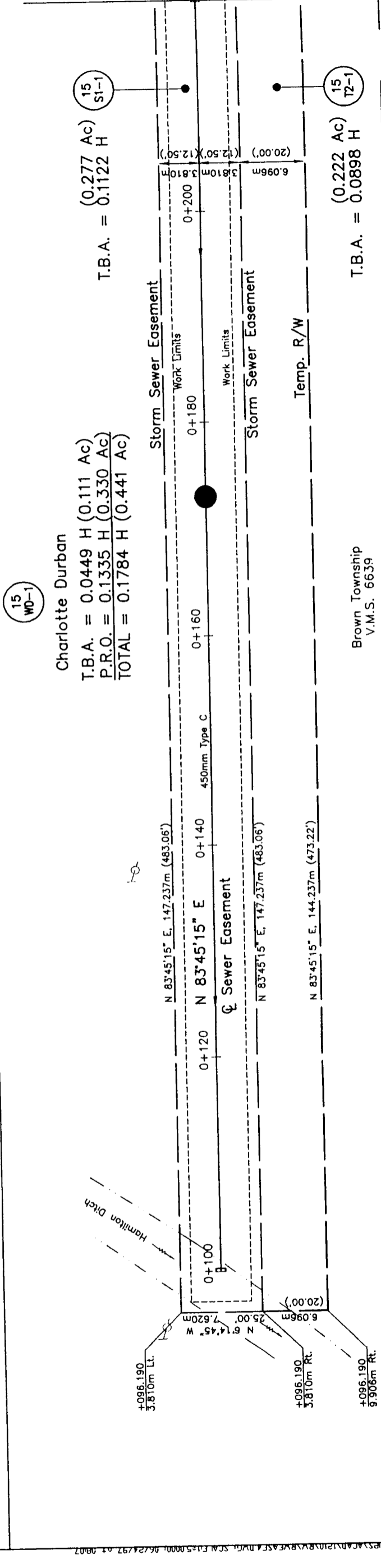
(0.090 Ac)
T.B.A. = 0.0366 H (0.19T)

(0.062 Ac)
T.B.A. = 0.0249 H (0.19S)

REV.	DATE	DESCRIPTION



MATCH LINE STA. 0+220
SEE SHEET No. 26/56
FOR STORM SEWER
AT STA. 11+020



Brown Township
V.M.S. 6639

(0.277 Ac)
T.B.A. = 0.1122 H (0.15 S1-1)

(0.222 Ac)
T.B.A. = 0.0898 H (0.15 T2-1)

29
WD-1

Parks Deagle Stephens
T.B.A. = 0.0717 H (0.177 Ac)
P.R.O. = 0.2175 H (0.537 Ac)
TOTAL = 0.2892 H (0.714 Ac)

T.B.A. = (0.022 Ac)
H = 0.0088

Brown Township
V.M.S. 6957

29
X-1

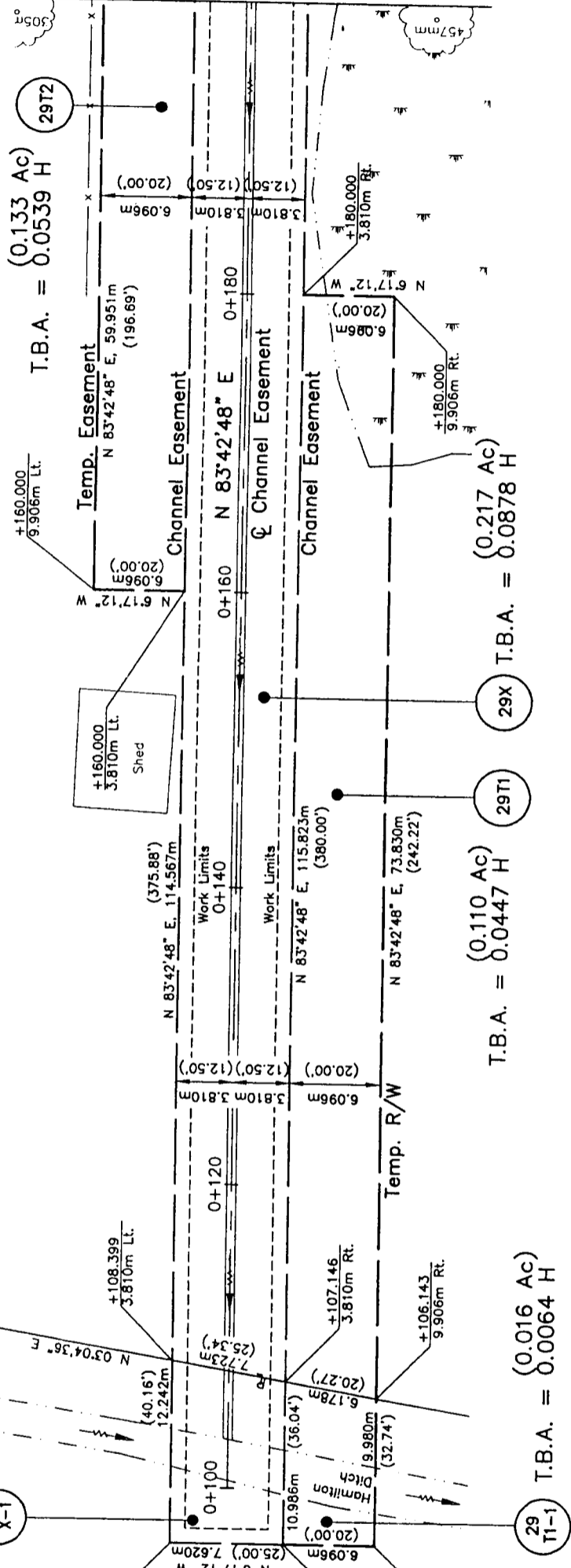
T.B.A. = (0.133 Ac)
H = 0.0539

T.B.A. = (0.217 Ac)
H = 0.0878

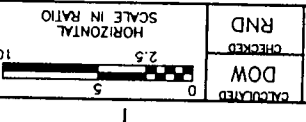
T.B.A. = 0.0199 H (0.049 Ac)
P.R.O. = 0.0567 H (0.140 Ac)
TOTAL = 0.0766 H (0.189 Ac)

Parks Deagle Stephens
T.B.A. = 0.0199 H (0.049 Ac)
P.R.O. = 0.0567 H (0.140 Ac)
TOTAL = 0.0766 H (0.189 Ac)

MATCH LINE STA. 0+200
SEE SHEET NO. 40/56
FOR STORM SEWER
AT STA. 12+480



29WD



METRIC
CHECKED
DOW
RND

RIGHT OF WAY PLAN
STORM SEWER EASEMENT

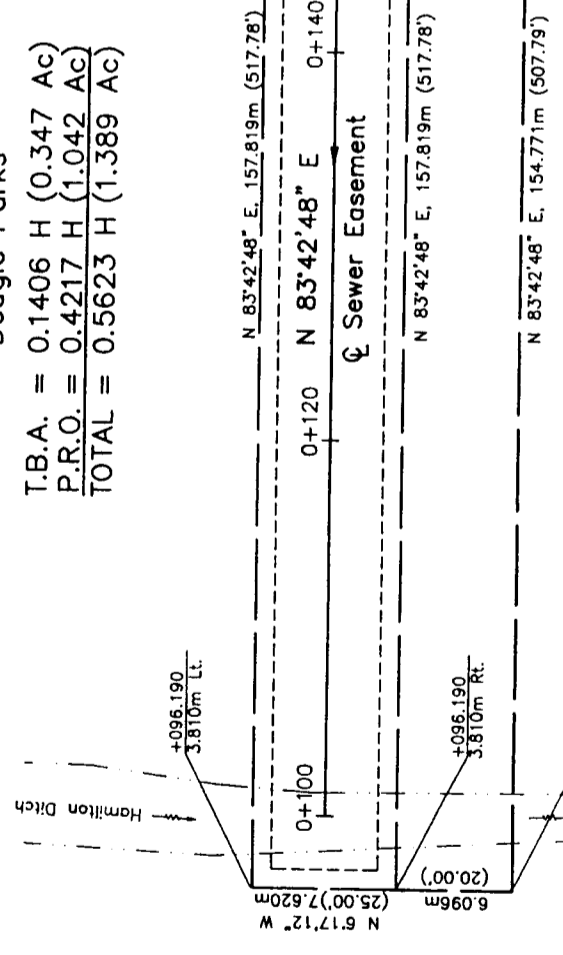
FRA CO. RD. NO. 272
ALTON & DARBY CREEK ROAD

55/56
221
222

REV.	DATE	DESCRIPTION

28WD

Deagle Parks
T.B.A. = 0.1406 H (0.347 Ac)
P.R.O. = 0.4217 H (1.042 Ac)
TOTAL = 0.5623 H (1.389 Ac)

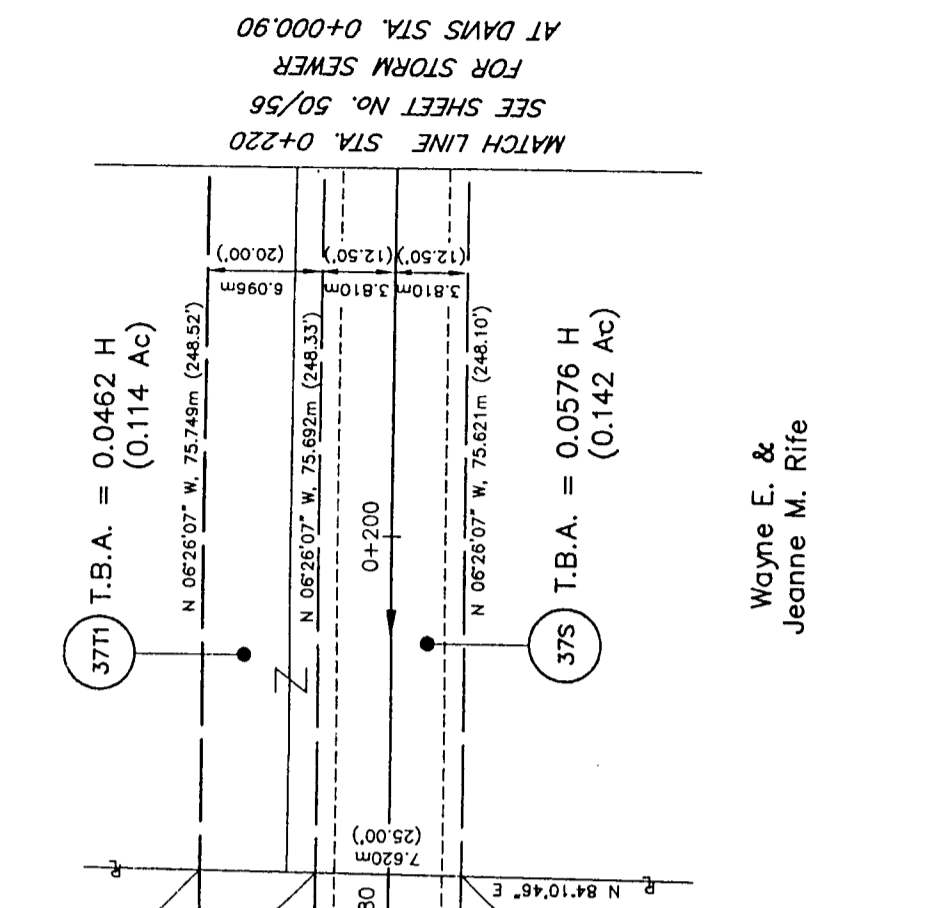


MATCH LINE STA. 0+220
SEE SHEET NO. 37/56
FOR STORM SEWER
AT STA. 12+160

28S T.B.A. = 0.297 Ac
H = 0.1203

28T T.B.A. = 0.341 Ac
H = 0.1382

Brown Township
V.M.S. 6957



Wayne E. &
 Jeanne M. Rife

32T T.B.A. = 0.0526 H
 (0.130 Ac)
 Temp. R/W

Storm Sewer Easement
 Work Limits 0+160

Shed

Hamilton Ditch

32S T.B.A. = 0.0657 H
 (0.162 Ac)

Storm Sewer Easement
 Work Limits 0+140

37T T.B.A. = 0.0462 H
 (0.114 Ac)

Storm Sewer Easement
 Work Limits 0+200

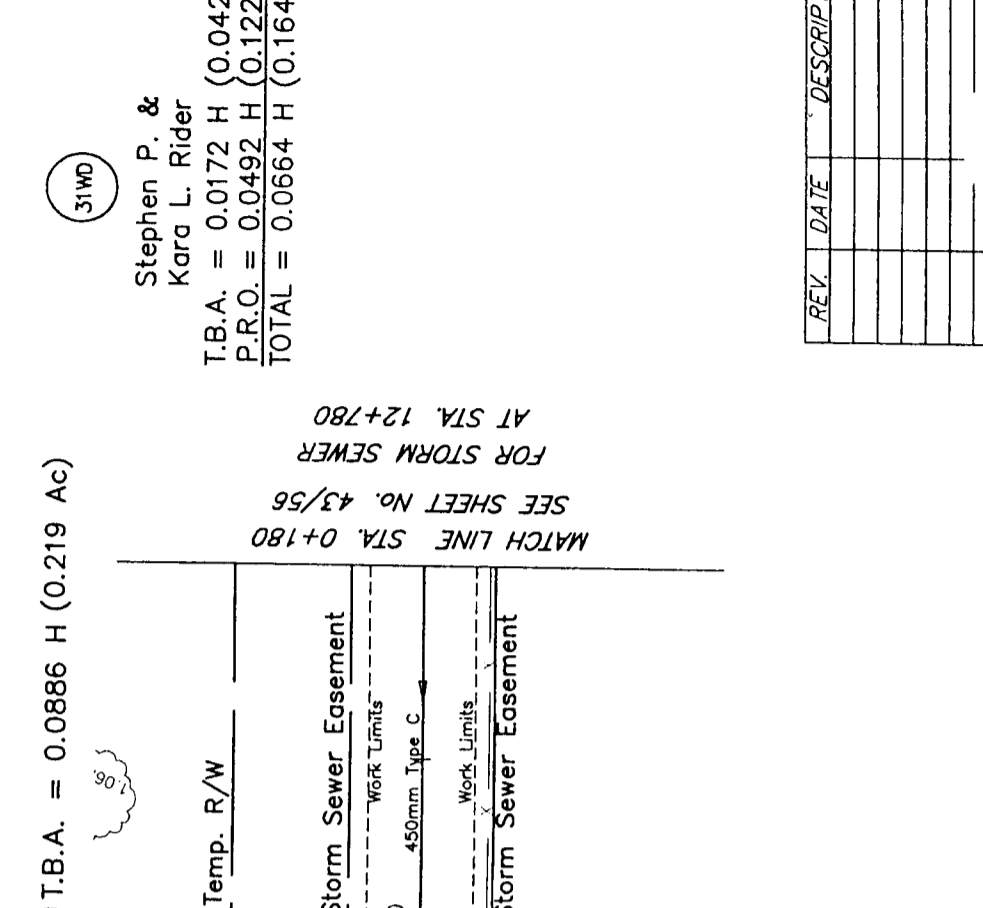
37S T.B.A. = 0.0576 H
 (0.142 Ac)

Storm Sewer Easement
 Work Limits 0+180

MATCH LINE STA. 0+220
 FOR STORM SEWER
 SEE SHEET No. 50/56
 AT DAVIS STA. 0+000.90

32WD Creative Spaces

T.B.A. = 0.0066 H (0.016 Ac)
 P.R.O. = 0.0199 H (0.049 Ac)
 TOTAL = 0.0265 H (0.065 Ac)



Stephen P. &
 Kara L. Rider

31WD

31T T.B.A. = 0.0886 H (0.219 Ac)

Temp. R/W

Storm Sewer Easement
 Work Limits 0+160

Women Wire Fence

Hamilton Ditch

31S T.B.A. = 0.0838 H
 (0.206 Ac)

Storm Sewer Easement
 Work Limits 0+140

MATCH LINE STA. 0+180
 FOR STORM SEWER
 SEE SHEET No. 43/56
 AT STA. 12+780

31WD Stephen P. &
 Kara L. Rider

T.B.A. = 0.0172 H (0.042 Ac)
 P.R.O. = 0.0492 H (0.122 Ac)
 TOTAL = 0.0664 H (0.164 Ac)

REV.	DATE	DESCRIPTION

Brown Township
 V.M.S. 6957

Brown Township
 V.M.S. 6640