

October 5, 1988

John Circle, P.E., P.S.
Franklin County Engineer

G. Herbert Mack, P.E.
Chief Deputy Engineer,
Engineering

Gerald E. Hann, P.E., P.S.
Chief Deputy Engineer,
Operations

Honorable Board of County Commissioners
Franklin County Administration Building
410 South High Street
Columbus, Ohio 43215

Steven Bock
Personnel Director

John Bryner, P.E.
Design Engineer

Ralph Crabb, P.E.
Construction Engineer

Jean Kelley
Administrative Assistant

Thomas Kelley
Equipment Superintendent

David McGinty
Fiscal Officer

David Philips, P.E.
Planning & Programming

Lee Pierce, P.E.
Traffic Engineer

Dean Ringle, P.S.
Chief Surveyor

Francis VanGundy
Assistant to the Engineer

Vince Volpi, P.S.
Tax Map Superintendent

Charles Williams
Road Superintendent

Gordon Armbrust
Bridge Maintenance Supervisor

Don Carroll
Traffic Maintenance Supervisor

Honorable Board:

I hereby request that proceedings be initiated by your Honorable Board for the establishing, altering and widening of [REDACTED] County Road No. 32, Washington and Norwich Townships, Franklin County, Ohio, upon the following described centerline.

Beginning at a point near the intersections of Hayden Run Road and Saddlebrook Drive, thence with the centerline of Hayden Run Road in a easterly, thence northeasterly and then easterly direction to a point near the intersection of the centerlines of Hayden Run, Frantz and Dublin Roads.

The improvement shall consist of improving the existing horizontal and vertical alignments, widening the existing pavement, replacing the bridge over Hayden Run, providing traffic control devices as required and other indicentials necessary to complete the improvement.

If the request for the above mentioned road improvement is deemed necessary by your Honorable Board, this office will be prepared to view the proposed location with you at your earliest convenience.

Respectfully submitted,

John Circle, P.E., P.S.
Franklin County Engineer

JC:JJG:cnc

RESOLUTION NO. 1231-88

October 11, 1988

ESTABLISHING, ALTERING AND WIDENING OF
HAYDEN RUN ROAD, COUNTY ROAD NO. 32,
FROM DUBLIN ROAD TO SADDLEBROOK DRIVE,
WASHINGTON AND NORWICH TOWNSHIPS,
FRANKLIN COUNTY, OHIO, DECLARED NECESSARY
BY UNANIMOUS VOTE OF
THE BOARD OF COUNTY COMMISSIONERS OF
FRANKLIN COUNTY, OHIO - VIEW -
NOVEMBER 1, 1988, AT 10:00 A.M.,
FRANKLIN COUNTY ENGINEER

WHEREAS, Section 5553.04 of the Ohio Revised Code, provided that when the Board of County Commissioners is of the opinion that it will be necessary for the public convenience and welfare to locate, establish, alter, widen, straighten, vacate or change the direction of a public road, it shall so declare by resolution; therefore upon motion of Commissioner Teater, seconded by Commissioner Foulk.

BE IT RESOLVED, BY THE BOARD OF COUNTY COMMISSIONERS OF FRANKLIN COUNTY, OHIO,

Section 1) That it is necessary for the public convenience and welfare that proceedings be initiated to establish, alter, and widen Hayden Run Road, County Road No. 32, from Dublin Road to Saddlebrook Drive, Washington and Norwich Townships, Franklin County, Ohio, to variable widths upon the following described centerline:

Beginning at a point near the intersections of Hayden Run Road and Saddlebrook Drive, thence with the centerline of Hayden Run Road in a easterly, thence northeasterly and then easterly direction to a point near the intersection of the centerlines of Hayden Run, Frantz and Dublin Roads.

The improvement shall consist of improving the existing horizontal and vertical alignments, widening the existing pavement, replacing the bridge over Hayden Run, providing traffic control devices as required and other indicentals necessary to complete the improvement.

Section 2) That November 1, 1988 at 10:00 a.m. on the line of said proposed improvement be and the same is hereby fixed as the time and place for viewing Hayden Run Road, County Road No. 32, from Dublin Road to Saddlebrook Drive, Washington and Norwich Townships, Franklin County, Ohio.

Section 3) That the Clerk of the Board of County Commissioners of Franklin County, Ohio, be and hereby is directed to cause legal publication thereof to be made in accordance with the law.

ESTABLISHING, ALTERING AND WIDENING
HAYDEN RUN ROAD, COUNTY ROAD NO. 32,
FROM DUBLIN ROAD TO SADDLEBROOK DRIVE,
WASHINGTON AND NORWICH TOWNSHIPS, DECLARED
NECESSARY BY UNANIMOUS VOTE OF
THE BOARD OF COUNTY COMMISSIONERS OF
FRANKLIN COUNTY, OHIO - VIEW -
NOVEMBER 1, 1988 AT 10:00 A.M.
FRANKLIN COUNTY ENGINEER

Page 2

Voting Aye thereon:

[Handwritten signature]

[Handwritten signature]

[Handwritten signature]

BOARD OF COUNTY COMMISSIONERS
FRANKLIN COUNTY, OHIO.

Voting Nay thereon:

BOARD OF COUNTY COMMISSIONERS
FRANKLIN COUNTY, OHIO.

JC:JG:cmc

cc: Journal
Road Records

RAVIEW

399

NOTICE OF INTENTION TO ESTABLISH, ALTER AND WIDEN
COUNTY ROAD NO. 32, FROM
WASHINGTON AND NORWICH TOWNSHIPS,
FRANKLIN COUNTY, OHIO.

NOTICE is hereby given that it is the intention of the Board of County Commissioners of Franklin County, Ohio, to establish, alter and widen Hayden Run Road, County Road No. 32, from Dublin Road to Saddlebrook Drive, Washington and Norwich Townships, Franklin County, Ohio, to variable widths upon the following described centerline:

Beginning at a point near the intersections of Hayden Run Road and Saddlebrook Drive, thence with the centerline of Hayden Run Road in an easterly, thence northeasterly and then easterly direction to a point near the intersection of the centerlines of Hayden Run, Frantz and Dublin Roads.

NOTICE is hereby given that Tuesday, November 1, 1988 at 10:00 a.m. on the line of said proposed road improvement was fixed as the time and place for viewing thereof and the final hearing for the improvement will be held at the office of the Board of County Commissioners.

By order of the Board of County Commissioners of Franklin County, Ohio.

Sharon Y. Bice
Clerk

PUBLISH - Tuesday, October 18, 1988 and October 25, 1988

Please furnish two (2) Copies of Proof of Publication to the Franklin County Engineering Department - 970 Dublin Road, Columbus, Ohio 43215 - Attention - Don Backstrom.

JC:JYG:cmc

RESOLUTION NO. 1341-88

November 1, 1988

ESTABLISHING, ALTERING AND WIDENING OF


WASHINGTON AND NORWICH TOWNSHIPS,
 FRANKLIN COUNTY, OHIO - VIEWED - ENGINEER
 TO FILE PLANS DECEMBER 31, 1990
 FRANKLIN COUNTY ENGINEERING

WHEREAS, on October 11, 1988, the Board of County Commissioners of Franklin County, Ohio, adopted a resolution declaring it necessary to establish, alter and widen Hayden Run Road, County Road No. 32, from Dublin Road to Saddlebrook Drive, Washington and Norwich Townships, Franklin County, Ohio.

WHEREAS, on October 11, 1988, said Board of County Commissioners did fix the 1st day of November, 1988, on the line of said proposed improvement as the time and place for the viewing thereof.

WHEREAS, legal notice was published in a newspaper of general circulation in said County was given of the time and place for the viewing of said establishing, altering and widening, and of the final hearing thereof; and

WHEREAS, the Board of County Commissioners of Franklin County, Ohio, did on the 1st day of November, 1988, the day fixed for the viewing of said proposed establishing, altering and widening of Hayden Run Road, County Road No. 32, from Dublin Road to Saddlebrook Drive, Washington and Norwich Townships, meet on the line thereof as described in said resolution of October 11, 1988 and heard all the proof offered by parties interested in the affected thereby and other persons competent to testify, and did go over and along the line of said proposed improvement and the premises adjacent thereto, which are to be affected thereby and does find that the establishing, altering and widening of Hayden Run Road, County Road No. 32, from Dublin Road to Saddlebrook Drive, Washington and Norwich Townships, is of sufficient importance to require that the Engineer of Franklin County, Ohio be instructed and directed to make a survey and plat. Now therefore, upon motion of Commissioner Foulk, seconded by Commissioner Teater,

BE IT RESOLVED, BY THE BOARD OF COUNTY COMMISSIONERS OF FRANKLIN COUNTY, OHIO:


Section 1) That the Engineer of Franklin County, Ohio, be and hereby is authorized and instructed to make a survey and plat of the proposed establishing, altering and widening of Hayden Run Road, County Road No. 32, from Dublin Road to Saddlebrook Drive, Washington and Norwich Townships, an accurate and detailed description of each tract of land which will be necessary to be taken, together with the names of each owner, shall set stakes at the termini of each right of way line and at all angles between such termini and at sufficient other points in the right of way lines so that the bounds of the proposed herein described road establishing, altering and widening may be discernible to the property owners and others interested and make report to the Board of County Commissioners on or before December 31, 1990, said report shall set forth the opinion of the County Engineer either for or against the granting of said improvement, which report together with the survey and plat of the proposed improvement be deposited with the County Commissioners, and


ESTABLISHING, ALTERING AND WIDENING OF
HAYDEN RUN ROAD, COUNTY ROAD NO. 32,
FROM DUBLIN ROAD TO SADDLEBROOK DRIVE,
WASHINGTON AND NORWICH TOWNSHIPS,
FRANKLIN COUNTY, OHIO - VIEWED - ENGINEER
TO FILE PLANS DECEMBER 31, 1990
FRANKLIN COUNTY ENGINEERING


PAGE 2

Section 2) That the Franklin County Engineer, by his request is hereby authorized and directed to investigate and recommend to this Board a Consulting Engineer to be employed to assist him in the preparation of plans and all other related documents for the above mentioned improvement.

Voting Aye thereon:








BOARD OF COUNTY COMMISSIONERS
FRANKLIN COUNTY, OHIO.

Voting Nay thereon:

BOARD OF COUNTY COMMISSIONERS
FRANKLIN COUNTY, OHIO.

JC:JG:cmc

cc: Road Record
Journal



April 13, 1994

John Circle, P.E., P.S.
Franklin County Engineer

J. Thomas Gleespen, P.E., P.S.
Chief Deputy Engineer,
Engineering

Gerald E. Hann, P.E., P.S.
Chief Deputy Engineer
Operations

Honorable Board of County Commissioners
Franklin County Administration Building
373 South High Street
Columbus, Ohio 43215

Donald Backstrom
Fiscal Officer

John Bryner, P.E.
Highway Engineer

Ralph Crabb, P.E.
Construction Engineer

Stan Eriksen, P.E.
Liaison Engineer

Joseph J. Gatto II
Real Estate Administrator

Kevin P. Meyers
Personnel Director

Michael Meeks, P.E.
Traffic Engineer

Jean Kelley
Administrative Assistant

Thomas Kelley
Equipment Superintendent

David Philips, P.E.
Planning & Programming

Dean Ringle, P.E., P.S.
Chief Surveyor

Mark Sherman, P.E.
Bridge Engineer

Charles Williams
Road Superintendent

James Fraganato
Traffic Superintendent

David Pearson, P.S.
Engineers Map Room Supervisor

Edward Williams
Bridge Maintenance Superintendent

Honorable Board:

I hereby request that proceedings be initiated by your Honorable Board for the establishing, altering and widening of Hayden Run Road, County Road No. 32, from the Hilliard corporation line to Saddlebrook Drive, Norwich and Washington Townships, Franklin County, Ohio, upon the following described centerline:

Beginning at the Hilliard corporation line, thence easterly to Saddlebrook Drive.

The improvement will consist of improving the existing horizontal and vertical alignments, widening the existing pavement and roadway, adding turn lanes, replacing bridges 5.32 and 5.86 over Hayden Run, and providing traffic control devices and other incidentals as necessary for the improvement.

If the request for the above mentioned road improvement is deemed necessary by your Honorable Board, this office will be prepared to view the proposed location with you at your earliest convenience.

It is also requested that a consulting engineer be employed to assist me in preparing the necessary plans.

Respectfully submitted,

John Circle, P.E., P.S.
Franklin County Engineer

JC
JC:JYG:cmc

RESOLUTION NO. 427-94

April 19, 1994

ESTABLISHING, ALTERING AND WIDENING
HAYDEN RUN ROAD, COUNTY ROAD NO. 32,
FROM THE HILLIARD CORPORATION LINE
TO SADDLEBROOK DRIVE, NORWICH AND
WASHINGTON TOWNSHIPS, FRANKLIN COUNTY,
OHIO, DECLARED NECESSARY BY UNANIMOUS
VOTE OF THE BOARD OF COUNTY COMMISSIONERS
OF FRANKLIN COUNTY, OHIO - VIEW -
TUESDAY, MAY 10, 1994 AT 10:00 A.M.
(FRANKLIN COUNTY ENGINEER)

WHEREAS, Section 5553.04 of the Ohio Revised Code, provided that when the Board of County Commissioners is of the opinion that it will be necessary for the public convenience and welfare to locate, establish, alter, widen, straighten, vacate or change the direction of a public road, it shall so declare by resolution; now, therefore, upon motion of Commissioner Shoemaker, seconded by Commissioner Foulk

BE IT RESOLVED, BY THE BOARD OF COUNTY COMMISSIONERS OF FRANKLIN COUNTY, OHIO;

Section 1) That it is necessary for the public convenience and welfare that proceedings be initiated to establish, alter, and widen Hayden Run Road, County Road No. 32, from the Hilliard corporation line to Saddlebrook Drive, Norwich and Washington Townships; Franklin County, Ohio, to variable widths upon the following described centerline:

Beginning at the Hilliard corporation line, thence easterly to Saddlebrook Drive.

The improvement will consist of improving the existing horizontal and vertical alignments, widening and existing pavement and roadway, adding turn lanes, replacing bridges 5.32 and 5.86 over Hayden Run, and providing traffic control devices and other incidentals as necessary for the improvement.

Section 2) That Tuesday, May 10, 1994 at 10:00 a.m. on the line of said proposed improvement be and the same is hereby fixed as the time and place for viewing Hayden Run Road, County Road No. 32, from the Hilliard corporation line to Saddlebrook Drive, Norwich and Washington Townships, Franklin County, Ohio.

Section 3) That the Clerk of the Board of County Commissioners of Franklin County, Ohio, be and hereby is directed to cause legal publication thereof to be made in accordance with the law.

NOTICE OF INTENTION TO ESTABLISH, ALTER AND WIDEN
HAYDEN RUN ROAD, COUNTY ROAD NO. 32,
FROM THE HILLIARD CORPORATION LINE TO
SADDLEBROOK DRIVE, NORWICH AND WASHINGTON TOWNSHIPS,
FRANKLIN COUNTY, OHIO

NOTICE is hereby given that it is the intention of the Board of County Commissioners of Franklin County, Ohio, to establish, alter and widen Hayden Run Road, County Road No. 32, from the Hilliard corporation line to Saddlebrook Drive, Norwich and Washington Townships, Franklin County, Ohio, to variable widths upon the following described centerline:

Beginning at the Hilliard corporation line, thence easterly to Saddlebrook Drive.

NOTICE is hereby given that Tuesday, May 10, 1994 at 10:00 a.m., on the line of said proposed road improvement was fixed as the time and place for viewing thereof and the final hearing for the improvement will be held at the office of the Board of County Commissioners.

By order of the Board of County Commissioners of Franklin County, Ohio.

Sharon Y. Bice, Clerk
Franklin County Commissioners

PUBLISH - Tuesday, April 26, 1994 and May 3, 1994

Please furnish two (2) Copies of Proof of Publication and Invoice to the Franklin County Engineering Department - 970 Dublin Road, Columbus, Ohio 43215 - Attention - Don Backstrom.

RESOLUTION NO. 514-94

May 10, 1994

ESTABLISHING, ALTERING AND WIDENING OF
 HAYDEN RUN ROAD, COUNTY ROAD NO. 32,
 FROM THE HILLIARD CORPORATION LINE TO
 SADDLEBROOK DRIVE, NORWICH AND WASHINGTON
 TOWNSHIPS, FRANKLIN COUNTY, OHIO - VIEWED -
 ENGINEER TO FILE PLANS AS NECESSARY
 (FRANKLIN COUNTY ENGINEER)

WHEREAS, on the 19th day of April, 1994, the Board of County Commissioners of Franklin County, Ohio, adopted a resolution declaring it necessary to establish, alter and widen Hayden Run Road, County Road No. 32, from the Hilliard corporation line to Saddlebrook Drive, Norwich and Washington Townships, Franklin County, Ohio; and

WHEREAS, on the 19th day of April, 1994, said Board of County Commissioners did fix the 10th day of May, 1994, on the line of said proposed improvement as the time and place for the viewing thereof; and

WHEREAS, legal notice was published in a newspaper of general circulation in said County was given of the time and place for the viewing of said establishing, altering and widening, and of the final hearing thereof; and

WHEREAS, the Board of County Commissioners of Franklin County, Ohio, did on the 10th day of May, 1994, the day fixed for the viewing of said proposed establishing, altering and widening of Hayden Run Road, County Road No. 32, from the Hilliard corporation line to Saddlebrook Drive, Norwich and Washington Townships, Franklin County, Ohio, meet on the line thereof as described in said resolution of April 19, 1994 and heard all the proof offered by parties interested in the affected thereby and other persons competent to testify, and did go over and along the line of said proposed improvement and the premises adjacent thereto, which are to be affected thereby and does find that the establishing, altering and widening of Hayden Run Road, County Road No. 32, from the Hilliard corporation line to Saddlebrook Drive, Norwich and Washington Townships, Franklin County, Ohio, is of sufficient importance to require that the Engineer of Franklin County, Ohio be instructed and directed to make a survey and plat; now, therefore, upon motion of Commissioner Foulk, seconded by Commissioner Shoemaker,

BE IT RESOLVED, BY THE BOARD OF COUNTY COMMISSIONERS OF FRANKLIN COUNTY, OHIO:

Section 1) That the Engineer of Franklin County, Ohio, be and hereby is authorized and instructed to make a survey and plat of the proposed establishing, altering and widening of Hayden Run Road, County Road No. 32, from the Hilliard corporation line to Saddlebrook Drive, Norwich and Washington Townships, Franklin County, Ohio, an accurate and detailed description of each tract of land which will be necessary to be taken, together with the names of each owner, shall set stakes at the termini of each right of way line and at all angles between such termini and at sufficient other points in the right of way lines so that the bounds of the proposed herein described road establishing, altering and widening may be discernible to the property owners and others interested and make report to the Board of County Commissioners on or before the advertised date, said report shall set forth the opinion of the County Engineer either for or against the granting of said improvement, which report together with the survey and plat of the proposed improvement be deposited with the County Commissioners.

Section 2) That the Franklin County Engineer, by his request is hereby authorized and directed to investigate and recommend to this Board a Consulting Engineer to be employed to assist him in the preparation of plans and all other related documents for the above mentioned improvement.

RESOLUTION, Cont'd.
ESTABLISHING, ALTERING AND WIDENING OF
HAYDEN RUN ROAD, COUNTY ROAD NO. 32,
FROM THE HILLIARD CORPORATION LINE TO
SADDLEBROOK DRIVE, NORWICH AND WASHINGTON
TOWNSHIPS, FRANKLIN COUNTY, OHIO - VIEWED -
ENGINEER TO FILE PLANS AS NECESSARY
(FRANKLIN COUNTY ENGINEER)

Voting Aye thereon:

Dorothy S. Teater
DOROTHY S. TEATER

Jack Foulk
JACK FOULK

Arlene Shoemaker
ARLENE SHOEMAKER
BOARD OF COUNTY COMMISSIONERS
FRANKLIN COUNTY, OHIO

Voting Nay thereon:


DOROTHY S. TEATER

JACK FOULK

ARLENE SHOEMAKER
BOARD OF COUNTY COMMISSIONERS
FRANKLIN COUNTY, OHIO

JC:JG:cmc

cc: Journal
Road Record



August 21, 1996

John Circle, P.E., P.S.
Franklin County Engineer

Dean C. Ringle, P.E., P.S.
Chief Deputy Engineer,
Engineering

Gary Palatas, P.E.
Chief Deputy Engineer
Operations

Donahl Backstrom
Fiscal Officer

John Bryner, P.E.
Highway Engineer

Diana Clonch
Highway Maintenance

Ralph Crabb, P.E.
Construction Engineer

Stan Eriksen, P.E.
Landscape Engineer

Joseph J. Gatto II
Real Estate Administrator

Gretchen Green
Human Resources

Michael Meeks, P.E.
Traffic Engineer

Jean Kelley
Administrative Assistant

Thomas Kelley
Equipment Superintendent

David L. Pearson, P.S.
Survey and GIS

David Philips, P.E.
Planning & Programming

Mark Sherman, P.E.
Bridge Engineer

James Fraganato
Traffic Superintendent

Brigham J. Mitten, P.S.
Engineers Map Room Supervisor

Edward Williams
Bridge Maintenance

Honorable Board of County Commissioners
Franklin County Administration Building
373 South High Street
Columbus, Ohio 43215


Honorable Board:

Pursuant to your resolution of June 25, 1996, directing the County Engineer to investigate and recommend one or more recognized appraisers as conditions warrant in the matter of the purchase of additional right of way for the improvement of Hayden Run Road, County Road No. 32, Washington and Norwich Townships, Franklin County, Ohio, I hereby submit the following report.

After considerable investigation, I requested and received the following quotation of Seven Thousand dollars (\$7,000.00), from Anthony F. Mollica and Associates, Inc. to appraise five (5) parcels of additional right of way on Hayden Run Road.

It is the recommendation of this office that Anthony F. Mollica and Associates, Inc. should be employed to appraise the above mentioned parcels of land on Hayden Run Road.

Respectfully submitted,


John Circle, P.E., P.S.
Franklin County Engineer

JC:JIG:cmc

August 27, 1996

ANTHONY F. MOLLICA AND ASSOCIATES, INC., EMPLOYED AS THE APPRAISERS IN THE MATTER OF PURCHASING ADDITIONAL RIGHT OF WAY FOR THE IMPROVEMENT OF HAYDEN RUN ROAD, COUNTY ROAD NO. 32, WASHINGTON AND NORWICH TOWNSHIPS, FRANKLIN COUNTY, OHIO
(FRANKLIN COUNTY ENGINEER - \$7,000.00)

WHEREAS, the Franklin County Engineer after considerable investigation, recommends the employing of Anthony F. Mollica and Associates, Inc. to complete the appraisal work on Hayden Run Road, County Road No. 32, Washington and Norwich Townships, Franklin County, Ohio: now, therefore, upon motion of Commissioner Shoemaker seconded by Commissioner Teater

BE IT RESOLVED, BY THE BOARD OF COUNTY COMMISSIONERS OF FRANKLIN COUNTY, OHIO:

Section 1) That Anthony F. Mollica and Associates, Inc. is hereby employed as the appraiser in the matter of purchasing additional right of way for the Hayden Run Road Project, on the following table of fees for said appraisal work:

Five (5) Parcels	Total Fee	\$7,000.00
------------------	-----------	------------

Section 2) That purchase order 6C95883 has been pre-certified by the Franklin County Auditor in the amount of Seven Thousand dollars, (\$7,000.00), and a copy is attached.

Voting Aye thereon:

Dewey R. Stokes
DEWEY R. STOKES

Dorothy S. Teater
DOROTHY S. TEATER

Arlene Shoemaker
ARLENE SHOEMAKER
BOARD OF COUNTY COMMISSIONERS
FRANKLIN COUNTY, OHIO

Voting Nay thereon:


DEWEY R. STOKES

DOROTHY S. TEATER

ARLENE SHOEMAKER
BOARD OF COUNTY COMMISSIONERS
FRANKLIN COUNTY, OHIO

JC:JJG:cmc

c: Journal
Engineer, #4355
Road Record



February 19, 1997

John Circle, P.E., P.S.
Franklin County Engineer

Dean C. Ringle, P.E., P.S.
Chief Deputy Engineer,
Engineering

Gary Palatas, P.E.
Chief Deputy Engineer
Operations

Donald Backstrom
Fiscal Officer

John Bryner, P.E.
Highway Engineer

Diana Clonch
Highway Maintenance

Ralph Crabb, P.E.
Construction Engineer

Stan Eriksen, P.E.
Liaison Engineer

Joseph J. Gatto II
Real Estate Administrator

Gretchen Green
Human Resources

Michael Meeks, P.E.
Traffic Engineer

Jean Kelley
Administrative Assistant

Thomas Kelley
Equipment Superintendent

David L. Pearson, P.S.
Survey and GIS

David Philips, P.E.
Planning & Programming

Mark Sherman, P.E.
Bridge Engineer

James Fraganato
Traffic Superintendent

Brigham J. Mitten, P.S.
Engineers Map Room Supervisor

Edward Williams
Bridge Maintenance

Honorable Board of County Commissioners
Franklin County Administration Building
373 South High Street
Columbus, Ohio 43215

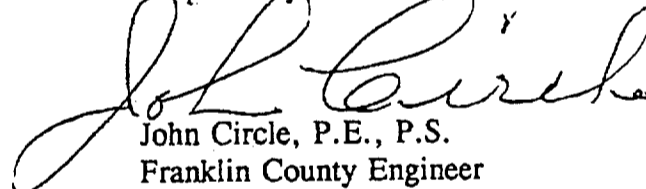
Honorable Board:

After negotiating with a portion of the owners abutting Hayden Run Road at Camden Place, the City of Columbus, Norwich and Washington Townships, Franklin County, Ohio, for the purchase of additional land needed for road purposes, I hereby submit for your consideration the following recommendation as to the amount of compensation and damages to be awarded to the owners of land sought to be appropriated.

AUDITOR'S PAR. NO.	ENGR'S PAR. NO.	NAME	AMOUNT
010-212227	1-WD	Melvin W. & Florence M. Rings	\$ 6,230.00
200-3463	7-WD	Richard J. & Sandra R. Candela	18,710.00
200-89	9-WD	Robert M. & Irene W. Juryniec	<u>30,000.00</u>
		Total	\$54,940.00

I am of the opinion that the sums above recommended to be paid to this portion of the owners to be just and equitable for the land taken and damages sustained by reason of the improvement of Hayden Run Road at Camden Place, the City of Columbus, Norwich and Washington Townships, Franklin County, Ohio.

Respectfully submitted,


John Circle, P.E., P.S.
Franklin County Engineer

JC:JIG:cmc

DLR

RESOLUTION NO. 150-97

February 25, 1997

REPORT OF THE COUNTY ENGINEER
AND ESTABLISHING SUMS FOR COMPENSATION
AND DAMAGES FOR A PORTION OF THE OWNERS
IN THE MATTER OF THE IMPROVEMENT OF
HAYDEN RUN ROAD AT CAMDEN PLACE, THE
CITY OF COLUMBUS, NORWICH AND WASHINGTON
TOWNSHIPS, FRANKLIN COUNTY, OHIO
(FRANKLIN COUNTY ENGINEER - \$54,940.00)

WHEREAS, on May 10, 1994, the Board of County Commissioners did by resolution duly adopted find in favor of improving Hayden Run Road at Camden Place, the City of Columbus, Norwich and Washington Townships, Franklin County, Ohio; and

WHEREAS, the Franklin County Engineer has negotiated with a portion of the property owners abutting Hayden Run Road at Camden Place, the City of Columbus, Norwich and Washington Townships, Franklin County, Ohio; and

WHEREAS, the Franklin County Engineer has advised this Board by letter dated February 19, 1997, that it is his recommendation that the following amounts of compensation and damages to be awarded to the owners of land sought to be appropriated; now, therefore, upon motion of Commissioner Shoemaker, seconded by Commissioner Stokes

AUDITOR'S PAR. NO.	ENGR'S PAR. NO.	NAME	AMOUNT
010-212227	1-WD	Melvin W. & Florence M. Rings	\$ 6,230.00 ✓
200-3463	7-WD	Richard J. & Sandra R. Candela	18,710.00 ✓
200-89	9-WD	Robert M. & Irene W. Jurynec	<u>30,000.00</u> ✓
		Total	\$54,940.00

Rec'd 3-14

BE IT RESOLVED, BY THE BOARD OF COUNTY COMMISSIONERS OF FRANKLIN COUNTY, OHIO:

Section 1) That after due consideration the amounts of compensation and damages as recommended by the Franklin County Engineer for the improvement of Hayden Run Road at Camden Place, the City of Columbus, Norwich and Washington Townships, Franklin County, Ohio, are just and equitable for the lands taken and damages sustained by reason of said road improvement are hereby approved.

Section 2) That purchase order 7C96444 has been pre-certified for Melvin W. and Florence M. Rings, \$6,230.00; Richard J. and Sandra R. Candela, \$18,710.00; and Robert M. and Irene W. Jurynec, \$30,000.00, by the Franklin County Auditor, and a copy is attached.

RESOLUTION, Cont'd.
REPORT (F), OF THE COUNTY ENGINEER
AND ESTABLISHING SUMS FOR COMPENSATION
AND DAMAGES FOR A PORTION OF THE OWNERS
IN THE MATTER OF THE IMPROVEMENT OF
HAYDEN RUN ROAD AT CAMDEN PLACE, THE
CITY OF COLUMBUS, NORWICH AND WASHINGTON
TOWNSHIPS, FRANKLIN COUNTY, OHIO
(FRANKLIN COUNTY ENGINEER - \$54,940.00)

Voting Aye thereon:

Dorothy S. Teater
DOROTHY S. TEATER

Arlene Shoemaker
ARLENE SHOEMAKER

Dewey R. Stokes
DEWEY R. STOKES
BOARD OF COUNTY COMMISSIONERS
FRANKLIN COUNTY, OHIO

Voting Nay thereon:


DOROTHY S. TEATER

ARLENE SHOEMAKER

DEWEY R. STOKES
BOARD OF COUNTY COMMISSIONERS
FRANKLIN COUNTY, OHIO

JC:JJG:cmc

c: Journal
Engineer - Hayden Run Road, 1085
Road Record



February 26, 1997

John Circle, P.E., P.S.
Franklin County Engineer

Dean C. Ringle, P.E., P.S.
Chief Deputy Engineer,
Engineering

Gary Palatas, P.E.
Chief Deputy Engineer
Operations

Donald Backstrom
Fiscal Officer

John Bryner, P.E.
Highway Engineer

Diana Clonch
Highway Maintenance

Ralph Crabb, P.E.
Construction Engineer

Stan Eriksen, P.E.
Liaison Engineer

Joseph J. Gatto II
Real Estate Administrator

Gretchen Green
Human Resources

Michael Meeks, P.E.
Traffic Engineer

Jean Kelley
Administrative Assistant

Thomas Kelley
Equipment Superintendent

David L. Pearson, P.S.
Survey and GIS

David Philips, P.E.
Planning & Programming

Mark Sherman, P.E.
Bridge Engineer

James Fraganato
Traffic Superintendent

Brigham J. Mitten, P.S.
Engineers Map Room Supervisor

Edward Williams
Bridge Maintenance

Honorable Board of County Commissioners
Franklin County Administration Building
373 South High Street
Columbus, Ohio 43215

Honorable Board:

After negotiating with a portion of the owners abutting Hayden Run Road at Camden Place, the City of Columbus, Norwich and Washington Townships, Franklin County, Ohio, for the purchase of additional land needed for road purposes, I hereby submit for your consideration the following recommendation as to the amount of compensation and damages to be awarded to the owners of land sought to be appropriated.

AUDITOR'S PAR. NO.	ENGR'S PAR. NO.	NAME	AMOUNT
272-305	4-WD	Brenda Leach aka Brenda Robbins	\$21,000.00

I am of the opinion that the sums above recommended to be paid to this portion of the owners to be just and equitable for the land taken and damages sustained by reason of the improvement of Hayden Run Road at Camden Place, the City of Columbus, Norwich and Washington Townships, Franklin County, Ohio.

Respectfully submitted,

John Circle
John Circle, P.E., P.S.
Franklin County Engineer

JC:JJG:cmc

DLR

RESOLUTION NO. 178-97

March 4, 1997

REPORT () OF THE COUNTY ENGINEER
AND ESTABLISHING SUMS FOR COMPENSATION
AND DAMAGES FOR A PORTION OF THE OWNERS
IN THE MATTER OF THE IMPROVEMENT OF
HAYDEN RUN ROAD AT CAMDEN PLACE, THE
CITY OF COLUMBUS, NORWICH AND WASHINGTON
TOWNSHIPS, FRANKLIN COUNTY, OHIO
(FRANKLIN COUNTY ENGINEER - \$21,000.00)

WHEREAS, on May 10, 1994, the Board of County Commissioners did by resolution duly adopted find in favor of improving Hayden Run Road at Camden Place, the City of Columbus, Norwich and Washington Townships, Franklin County, Ohio; and

WHEREAS, the Franklin County Engineer has negotiated with a portion of the property owners abutting Hayden Run Road at Camden Place, the City of Columbus, Norwich and Washington Townships, Franklin County, Ohio; and

WHEREAS, the Franklin County Engineer has advised this Board by letter dated February 26, 1997, that it is his recommendation that the following amounts of compensation and damages to be awarded to the owners of land sought to be appropriated; now, therefore, upon motion of Commissioner Stokes, seconded by Commissioner Shoemaker

AUDITOR'S PAR. NO.	ENGR'S PAR. NO.	NAME	AMOUNT
272-305	4-WD	Brenda Leach aka Brenda Robbins	\$ 21,000.00

*Rec'd
CK
3-26-97*

BE IT RESOLVED, BY THE BOARD OF COUNTY COMMISSIONERS
OF FRANKLIN COUNTY, OHIO:

Section 1) That after due consideration the amounts of compensation and damages as recommended by the Franklin County Engineer for the improvement of Hayden Run Road at Camden Place, the City of Columbus, Norwich and Washington Townships, Franklin County, Ohio, are just and equitable for the lands taken and damages sustained by reason of said road improvement are hereby approved.

Section 2) That purchase order 7C96471 has been pre-certified for Brenda Leach aka Brenda Robbins, \$21,000.00, by the Franklin County Auditor, and a copy is attached.

RESOLUTION, Cont'd.
REPORT () OF THE COUNTY ENGINEER
AND ESTABLISHING SUMS FOR COMPENSATION
AND DAMAGES FOR A PORTION OF THE OWNERS
IN THE MATTER OF THE IMPROVEMENT OF
HAYDEN RUN ROAD AT CAMDEN PLACE, THE
CITY OF COLUMBUS, NORWICH AND WASHINGTON
TOWNSHIPS, FRANKLIN COUNTY, OHIO
(FRANKLIN COUNTY ENGINEER - \$21,000.00)

Voting Aye thereon:

DOROTHY S. TEATER

Arlene Shoemaker
ARLENE SHOEMAKER

Dewey R. Stokes
DEWEY R. STOKES
BOARD OF COUNTY COMMISSIONERS
FRANKLIN COUNTY, OHIO

Voting Nay thereon:


DOROTHY S. TEATER

ARLENE SHOEMAKER

DEWEY R. STOKES
BOARD OF COUNTY COMMISSIONERS
FRANKLIN COUNTY, OHIO

JC:JJG:cmc

c: Journal
Engineer - Hayden Run Road, 1085
Road Record ✓



John Circle, P.E., P.S.
Franklin County Engineer

Dean C. Ringle, P.E., P.S.
Chief Deputy Engineer,
Engineering

Gary Palatas, P.E.
Chief Deputy Engineer,
Operations

Donald Backstrom
Fiscal Officer

John Bryner, P.E.
Highway Engineer

Diana Clonch
Highway Maintenance
Superintendent

Ralph Crabb, P.E.
Construction Engineer

Stan Eriksen, P.E.
Liaison Engineer

Gretchen Green
Human Resources
Administrator

Timothy M. Lucks
Real Estate Administrator

Michael Meeks, P.E.
Traffic Engineer

Jean Kelley
Administrative Assistant

Thomas Kelley
Equipment Superintendent

David L. Pearson, P.S.
Survey and GIS Administrator

David Philips, P.E.
Planning & Programming

Mark Sherman, P.E.
Bridge Engineer

James Fraganato
Traffic Superintendent

Brigham J. Mitten, P.S.
Engineers Map Room Supervisor

Edward Williams
Bridge Maintenance

August 20, 1997

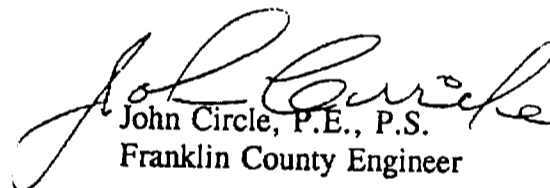
Honorable Board of County Commissioners
Franklin County Administration Building
373 South High Street
Columbus, Ohio 43215

Honorable Board:

Pursuant to your resolution of May 10, 1994, I have prepared right of way plans for the improvement of Hayden Run Road, County Road No. 32, from Shannon Heights Boulevard to west of Dublin Road, the City of Columbus, and Franklin County, Ohio.

It is my recommendation that the right of way plans for the Hayden Run Road improvement be approved as submitted.

Respectfully submitted,


John Circle, P.E., P.S.
Franklin County Engineer

JC:TML:cmc

DCR

RESOLUTION NO. 833-97

August 26, 1997

FINAL HEARING FOR ESTABLISHING, ALTERING
AND WIDENING OF HAYDEN RUN ROAD,
COUNTY ROAD NO. 32, FROM SHANNON HEIGHTS
BOULEVARD TO WEST OF DUBLIN ROAD, THE
CITY OF COLUMBUS, FRANKLIN COUNTY, OHIO
(FRANKLIN COUNTY ENGINEER)

WHEREAS, on the 10th of May, 1994, the Board of County Commissioners of Franklin County, Ohio, adopted a resolution declaring it necessary to establish, alter and widen Hayden Run Road, County Road No. 32, from Shannon Heights Boulevard to west of Dublin Road, the City of Columbus, Franklin County, Ohio, and report to said Board on or before August 26, 1997, said report to be in manner and form prescribed in Section 5553.06 et seq. of the Ohio Revised Code; and

WHEREAS, this 26th day of August, 1997, was fixed as the final hearing in said matter and the County Engineer having filed his report thereon and plats thereof and recommends that Hayden Run Road, County Road No. 32, from Shannon Heights Boulevard to west of Dublin Road, the City of Columbus, Franklin County, Ohio, be improved to variable widths as described in said report and shown on said plats; and

WHEREAS, no objections to the improvement were made; and

WHEREAS, the Board of County Commissioners of Franklin County, Ohio, finds the public convenience and welfare requires the establishing, altering and widening of Hayden Run Road, County Road No. 32, from Shannon Heights Boulevard to west of Dublin Road, the City of Columbus, Franklin County, Ohio, as shown in the reports and on the plats submitted by the County Engineer; now, therefore, upon motion of Commissioner Shoemaker, seconded by Commissioner Stokes

BE IT RESOLVED, BY THE BOARD OF COUNTY COMMISSIONERS OF FRANKLIN COUNTY, OHIO:

Section 1) That said Hayden Run Road improvement, herein referred to is hereby found and determined to be of sufficient importance to the public convenience and welfare to cause the above establishing, altering and widening, as recommended by the County Engineer and as shown on the plat submitted by the County Engineer.

Section 2) That the Franklin County Engineer at his request is hereby authorized and directed to investigate and recommend the employment of competent appraisers to aid him in determining the value of the land to be acquired.

RESOLUTION, Cont'd.
FINAL HEARING FOR ESTABLISHING, ALTERING
AND WIDENING OF HAYDEN RUN ROAD,
COUNTY ROAD NO. 32, FROM SHANNON HEIGHTS
BOULEVARD TO WEST OF DUBLIN ROAD, THE
CITY OF COLUMBUS, FRANKLIN COUNTY, OHIO
(FRANKLIN COUNTY ENGINEER)

Voting Aye thereon:

Dorothy S. Teater
DOROTHY S. TEATER

Arlene Shoemaker
ARLENE SHOEMAKER

Dewey R. Stokes
DEWEY R. STOKES
BOARD OF COUNTY COMMISSIONERS
FRANKLIN COUNTY, OHIO

Voting Nay thereon:


DOROTHY S. TEATER

ARLENE SHOEMAKER

DEWEY R. STOKES
BOARD OF COUNTY COMMISSIONERS
FRANKLIN COUNTY, OHIO

JC:TML:cmc

c: Journal
Engineer - Hayden Run Road, #1085



John Circle, P.E., P.S.
Franklin County Engineer

September 2, 1997

Dean C. Ringle, P.E., P.S.
Chief Deputy Engineer,
Engineering

Gary Palatas, P.E.
Chief Deputy Engineer,
Operations

Donald Backstrom
Fiscal Officer

John Bryner, P.E.
Highway Engineer

Diana Clonch
Highway Maintenance
Superintendent

Ralph Crabb, P.E.
Construction Engineer

Stan Eriksen, P.E.
Liason Engineer

Gretchen Green
Human Resources
Administrator

Timothy M. Lucks
Real Estate Administrator

Michael Meeks, P.E.
Traffic Engineer

Jean Kelley
Administrative Assistant

Thomas Kelley
Equipment Superintendent

David L. Pearson, P.S.
Survey and GIS Administrator

David Philips, P.E.
Planning & Programming

Mark Sherman, P.E.
Bridge Engineer

James Fraganato
Traffic Superintendent

Brigham J. Mitten, P.S.
Engineers Map Room Supervisor

Edward Williams
Bridge Maintenance

Honorable Board of County Commissioners
Franklin County Administration Building
373 South High Street
Columbus, Ohio 43215

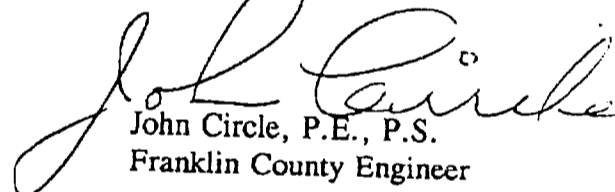
Honorable Board:

Pursuant to your resolution of June 27, 1995, directing the County Engineer to investigate and recommend one or more recognized appraisers as conditions warrant in the matter of the purchase of additional right of way for the improvement of Hayden Run Road, I hereby submit the following report.

After considerable investigation, I requested and received the following quotation of \$9,250.00 from the Arnold and Associates, to appraise nine (9) parcels of additional right of way on Hayden Run Road.

It is the recommendation of this office that Arnold and Associates should be employed to appraise the above mentioned parcels of land on Hayden Run Road.

Respectfully submitted,


John Circle, P.E., P.S.
Franklin County Engineer

JC:TML:cmc

DCR

September 9, 1997

**ARNOLD AND ASSOCIATES EMPLOYED
AS THE APPRAISERS IN THE MATTER OF
PURCHASING ADDITIONAL RIGHT OF WAY
FOR THE IMPROVEMENT OF HAYDEN RUN
ROAD, FRANKLIN COUNTY, OHIO
(FRANKLIN COUNTY ENGINEER - \$9,250.00)**

WHEREAS, the Franklin County Engineer after considerable investigation, recommends the employing of Arnold and Associates to complete the appraisal work on Hayden Run Road; now, therefore, upon motion of Commissioner Shoemaker seconded by Commissioner Stokes


BE IT RESOLVED, BY THE BOARD OF COUNTY COMMISSIONERS OF FRANKLIN COUNTY, OHIO:


Section 1) That Arnold and Associates are hereby employed as the appraiser in the matter of purchasing additional right of way for the Hayden Run Road project on the following table of fees for said appraisal work:


Arnold and Associates	(9) Parcels	Total Fee	\$9,250.00
-----------------------	-------------	-----------	------------

Section 2) That purchase order number 7C96973 has been pre-certified by the County Auditor in the amount of \$9,250.00 for the Arnold and Associates, and a copy is attached.

Voting Aye thereon:


DOROTHY S. TEATER


ARLENE SHOEMAKER


DEWEY R. STOKES
BOARD OF COUNTY COMMISSIONERS
FRANKLIN COUNTY, OHIO

Voting Nay thereon:


DOROTHY S. TEATER

ARLENE SHOEMAKER

DEWEY R. STOKES
BOARD OF COUNTY COMMISSIONERS
FRANKLIN COUNTY, OHIO

JC:TML:cmc

c: Journal
Engineer - #4355
Road Record



John Circle, P.E., P.S.
Franklin County Engineer

Dean C. Ringle, P.E., P.S.
*Chief Deputy Engineer,
Engineering*

Gary Palatas, P.E.
*Chief Deputy Engineer,
Operations*

Donald Backstrom
Fiscal Officer

John Bryner, P.E.
Highway Engineer

Diana Clonch
*Highway Maintenance
Superintendent*

Ralph Crabb, P.E.
Construction Engineer

Stan Frikson, P.E.
Liaison Engineer

Grethen Green
*Human Resources
Administrator*

Timothy M. Lueks
Real Estate Administrator

Michael Meeks, P.E.
Traffic Engineer

Jean Kelley
Administrative Assistant

Thomas Kelley
Equipment Superintendent

David L. Pearson, P.S.
Survey and GIS Administrator

David Philips, P.E.
Planning & Programming

Mark Sherman, P.E.
Bridge Engineer

James Fraganato
Traffic Superintendent

Brigham J. Mitten, P.S.
Engineers Map Room Supervisor

Edward Williams
Bridge Maintenance

October 21, 1997

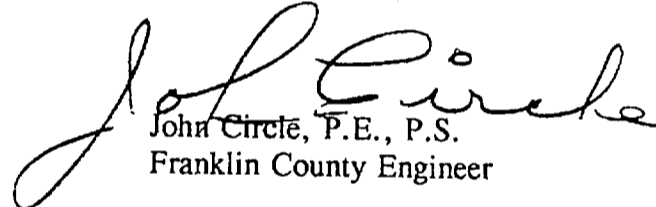
Honorable Board of County Commissioners
Franklin County Administration Building
373 South High Street
Columbus, Ohio 43215

Honorable Board:

Pursuant to your resolution of May 10, 1994, I have prepared plans, profiles, specifications, estimates of cost and all other information required by the County Engineer, for the improvement of Hayden Run Road, County Road No. 32, from Shannon Heights Boulevard to west of Dublin Road, the City of Columbus, Franklin County, Ohio.

It is my recommendation that the Hayden Run Road project be approved as shown on the submitted plans.

Respectfully submitted,


John Circle, P.E., P.S.
Franklin County Engineer

JC:TML:cmc

DCR

October 28, 1997

PLANS APPROVED FOR THE IMPROVING OF
HAYDEN RUN ROAD, COUNTY ROAD NO. 32,
FROM SHANNON HEIGHTS BOULEVARD TO
WEST OF DUBLIN ROAD, THE CITY OF
COLUMBUS, FRANKLIN COUNTY, OHIO
(FRANKLIN COUNTY ENGINEER)

WHEREAS, the Board of County Commissioners of Franklin County, Ohio, directed the Engineer of Franklin County, Ohio, to make a survey, plans, profiles, specifications and estimates for the improvement of Hayden Run Road, from Shannon Heights Boulevard to west of Dublin Road, the City of Columbus, Franklin County, Ohio; and

WHEREAS, pursuant to legal publication, this being the day and hour fixed for stating objections of said improvement; and


WHEREAS, no objections to the improvement were filed; now, therefore, upon motion of Commissioner Stokes, seconded by Commissioner Teater

BE IT RESOLVED, BY THE BOARD OF COUNTY COMMISSIONERS OF FRANKLIN COUNTY, OHIO:


Section 1) That it is the opinion of said Board that the public utility convenience and welfare require that such improvement be made, that the cost and expense thereof and that the plans, profiles, specifications, estimates of quantities and cost estimates therefore as submitted by the County Engineer be and they hereby are accepted and approved, and that said road improvement be completed as specified.

Section 2) That sealed bids for the above mentioned project will be opened on Thursday, November 20, 1997 at 2:00 p.m.

Voting Aye thereon:


DOROTHY S. TEATER

ARLENE SHOEMAKER


DEWEY R. STOKES
BOARD OF COUNTY COMMISSIONERS
FRANKLIN COUNTY, OHIO

Voting Nay thereon:


DOROTHY S. TEATER

ARLENE SHOEMAKER

DEWEY R. STOKES
BOARD OF COUNTY COMMISSIONERS
FRANKLIN COUNTY, OHIO

JC:TML:cmc

c: Journal
Engineer



December 2, 1997

John Circle, P.E., P.S.
Franklin County Engineer

Dean C. Ringle, P.E., P.S.
Chief Deputy Engineer,
Engineering

Gary Palatas, P.E.
Chief Deputy Engineer,
Operations

Donald Backstrom
Fiscal Officer

John Bryner, P.E.
Highway Engineer

Diana Clonch
Highway Maintenance
Superintendent

Ralph Crabb, P.E.
Construction Engineer

Stan Eriksen, P.E.
Liaison Engineer

Gretchen Green
Human Resources
Administrator

Timothy M. Lucks
Real Estate Administrator

Michael Meeks, P.E.
Traffic Engineer

Jenn Kelley
Administrative Assistant

Thomas Kelley
Equipment Superintendent

David L. Pearson, P.S.
Survey and GIS Administrator

David Philips, P.E.
Planning & Programming

Mark Sherman, P.E.
Bridge Engineer

James Fragnato
Traffic Superintendent

Brigham J. Mitten, P.S.
Engineers Map Room Supervisor

Edward Williams
Bridge Maintenance

Honorable Board of County Commissioners
Franklin County Administration Building
373 South High Street
Columbus, Ohio 43215

Honorable Board:

After negotiating with a portion of the owners abutting Hayden Run Road, County Road No. 32, from east of Shannon Heights Boulevard to west of the Dublin/Frantz Road intersection, the City of Columbus and Franklin County, Ohio, for the purchase of additional land needed for road purposes, I hereby submit for your consideration the following recommendation as to the amount of compensation and damages to be awarded to the owners of land sought to be appropriated.

AUDITOR'S PAR. NO.	ENGR'S PAR. NO.	NAME	AMOUNT
560-198663	5-T	Michael & Tetra Dinapoli	\$ 800.00
200-89	14-T	Robert M. & Irene Ward-Juryniec	100.00
560-204234	15-WD,T	John Sidick & Melissa Hamblen	24,200.00
200-2737	28-WD,T	Barbara Apel	58,850.00
200-31	29-WD	Thomas & Mary Bashaw	30,000.00
Total			\$113,950.00

I am of the opinion that the sums above recommended to be paid to this portion of the owners to be just and equitable for the land taken and damages sustained by reason of the improvement of Hayden Run Road, County Road No. 32, from east of Shannon Heights Boulevard to west of the Dublin/Frantz Road intersection, the City of Columbus and Franklin County, Ohio.

Respectfully submitted,

John Circle
John Circle, P.E., P.S.
Franklin County Engineer

JC:TML:cmc

DeR

RESOLUTION NO. 1130-97

December 9, 1997

REPORT OF THE COUNTY ENGINEER
AND ESTABLISHING SUMS FOR COMPENSATION
AND DAMAGES FOR A PORTION OF THE OWNERS
IN THE MATTER OF THE IMPROVEMENT OF
HAYDEN RUN ROAD, COUNTY ROAD NO. 32, FROM
EAST OF SHANNON HEIGHTS BOULEVARD TO WEST
OF THE DUBLIN/FRANTZ ROAD INTERSECTION, THE
CITY OF COLUMBUS AND FRANKLIN COUNTY, OHIO
(FRANKLIN COUNTY ENGINEER - \$113,950.00)

WHEREAS, on the 10th of May, 1994, the Board of County Commissioners did by resolution duly adopted find in favor of improving Hayden Run Road, County Road No. 32, from east of Shannon Heights Boulevard to west of the Dublin/Frantz Road intersection, the City of Columbus and Franklin County, Ohio; and

WHEREAS, the Franklin County Engineer has negotiated with a portion of the property owners abutting Hayden Run Road, County Road No. 32, from east of Shannon Heights Boulevard to west of the Dublin/Frantz Road intersection, the City of Columbus and Franklin County, Ohio; and

WHEREAS, the Franklin County Engineer has advised this Board by letter dated December 2, 1997, that it is his recommendation that the following amounts of compensation and damages to be awarded to the owners of land sought to be appropriated; now, therefore, upon motion of Commissioner Stokes, seconded by Commissioner Shoemaker

AUDITOR'S PAR. NO.	ENGR'S PAR. NO.	NAME	AMOUNT
560-1998663	5-T	Michael & Tetra Dinapoli	\$ 800.00 ✓
200-89	14-T	Robert M. & Irene Ward-Jurynec	100.00 ✓
560-204234	15-WD,T	John Sidick & Melissa Hamblen	24,200.00 ✓
200-2737	28-WD,T	Barbara Apel	58,850.00 ✓
200-31	29-WD	Thomas & Mary Bashaw	30,000.00 ✓
		Total	\$113,950.00

BE IT RESOLVED, BY THE BOARD OF COUNTY COMMISSIONERS OF FRANKLIN COUNTY, OHIO:

Section 1) That after due consideration the amounts of compensation and damages as recommended by the Franklin County Engineer for the improvement of Hayden Run Road, County Road No. 32, from east of Shannon Heights Boulevard to west of the Dublin/Frantz Road intersection, the City of Columbus and Franklin County, Ohio, are just and equitable for the lands taken and damages sustained by reason of said road improvement are hereby approved.

Section 2) That purchase orders 7C97152 and 7C97178 have been pre-certified for the above named property owners by the Franklin County Auditor, and a copy of each is attached.

RESOLUTION. Cont'd.
 REPORT () OF THE COUNTY ENGINEER
 AND ESTABLISHING SUMS FOR COMPENSATION
 AND DAMAGES FOR A PORTION OF THE OWNERS
 IN THE MATTER OF THE IMPROVEMENT OF
 HAYDEN RUN ROAD, COUNTY ROAD NO. 32, FROM
 EAST OF SHANNON HEIGHTS BOULEVARD TO WEST
 OF THE DUBLIN/FRANTZ ROAD INTERSECTION, THE
 CITY OF COLUMBUS AND FRANKLIN COUNTY, OHIO
 (FRANKLIN COUNTY ENGINEER - \$113,950.00)

Voting Aye thereon:

Dorothy S. Teater
 DOROTHY S. TEATER

Arlene Shoemaker
 ARLENE SHOEMAKER

Dewey R. Stokes
 DEWEY R. STOKES
 BOARD OF COUNTY COMMISSIONERS
 FRANKLIN COUNTY, OHIO

Voting Nay thereon:


 DOROTHY S. TEATER

 ARLENE SHOEMAKER

 DEWEY R. STOKES
 BOARD OF COUNTY COMMISSIONERS
 FRANKLIN COUNTY, OHIO

JC:TML:cmc

c: Journal
 Engineer - Hayden Run Road, #1085
 Road Record



January 13, 1998

John Circle, P.E., P.S.
Franklin County Engineer

Dean C. Ringle, P.E., P.S.
Chief Deputy Engineer,
Engineering

Gary Palatas, P.E.
Chief Deputy Engineer,
Operations

Donald Backstrom
Fiscal Officer

John Bryner, P.E.
Highway Engineer

Diana Clench
Highway Maintenance
Superintendent

Ralph Crabb, P.E.
Construction Engineer

Stan Eriksen, P.E.
Liaison Engineer

Gretchen Green
Human Resources
Administrator

Timothy M. Lucks
Real Estate Administrator

Michael Meeks, P.E.
Traffic Engineer

Jean Kelley
Administrative Assistant

Thomas Kelley
Equipment Superintendent

David L. Pearson, P.S.
Survey and GIS Administrator

David Phillips, P.E.
Planning & Programming

Mark Sherman, P.E.
Bridge Engineer

James Fruganato
Traffic Superintendent

Brigham J. Mitten, P.S.
Engineers Map Room Supervisor

Edward Williams
Bridge Maintenance

Honorable Board of County Commissioners
Franklin County Administration Building
373 South High Street
Columbus, Ohio 43215

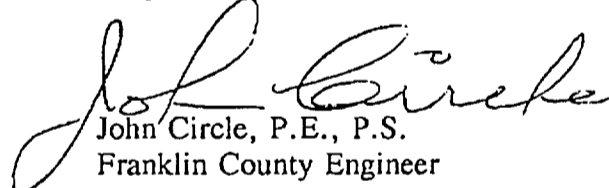
Honorable Board:

After negotiating with a portion of the owners abutting Hayden Run Road, County Road No. 32, from east of Shannon Heights Boulevard to west of the Dublin/Frantz Road intersection, the City of Columbus and Franklin County, Ohio, for the purchase of additional land needed for road purposes, I hereby submit for your consideration the following recommendation as to the amount of compensation and damages to be awarded to the owners of land sought to be appropriated.

AUDITOR'S PAR. NO.	ENGR'S PAR. NO.	NAME	AMOUNT
560-185199	2-WD,T,T1	David M. Dennis	\$ 4,100.00
560-198665	3-WD	James & Rena Edington	6,750.00
560-198664	4-T	Daniel Denoble & Ann Fischer	1,000.00
272-325	9-T	Wayne W. & Cheryl C. Rickert	880.00
200-2726	27-T,T1	Shirley L. & Dells H. Harder	125.00
		Total	\$12,855.00

I am of the opinion that the sums above recommended to be paid to this portion of the owners to be just and equitable for the land taken and damages sustained by reason of the improvement of Hayden Run Road, County Road No. 32, from east of Shannon Heights Boulevard to west of the Dublin/Frantz Road intersection, the City of Columbus and Franklin County, Ohio.

Respectfully submitted,


John Circle, P.E., P.S.
Franklin County Engineer

JC:TML:cmc

RESOLUTION NO. 44-98

January 20, 1998

REPORT () OF THE COUNTY ENGINEER
AND ESTABLISHING SUMS FOR COMPENSATION
AND DAMAGES FOR A PORTION OF THE OWNERS
IN THE MATTER OF THE IMPROVEMENT OF
HAYDEN RUN ROAD, COUNTY ROAD NO. 32, FROM
EAST OF SHANNON HEIGHTS BOULEVARD TO WEST
OF THE DUBLIN/FRANTZ ROAD INTERSECTION, THE
CITY OF COLUMBUS AND FRANKLIN COUNTY, OHIO
(FRANKLIN COUNTY ENGINEER - \$12,855.00)

WHEREAS, on the 10th of May, 1994, the Board of County Commissioners did by resolution duly adopted find in favor of improving Hayden Run Road, County Road No. 32, from east of Shannon Heights Boulevard to west of the Dublin/Frantz Road intersection, the City of Columbus and Franklin County, Ohio; and

WHEREAS, the Franklin County Engineer has negotiated with a portion of the property owners abutting Hayden Run Road, County Road No. 32, from east of Shannon Heights Boulevard to west of the Dublin/Frantz Road intersection, the City of Columbus and Franklin County, Ohio; and

WHEREAS, the Franklin County Engineer has advised this Board by letter dated January 13, 1998, that it is his recommendation that the following amounts of compensation and damages to be awarded to the owners of land sought to be appropriated; and

WHEREAS, the attached purchase order encumbrance has been pre-certified as to the availability of funds by the County Auditor for payment; now, therefore, upon motion of Commissioner Stokes, seconded by Commissioner Teater

AUDITOR'S PAR. NO.	ENGR'S PAR. NO.	NAME	AMOUNT
560-185199	2-WD,T,T1	David M. Dennis	\$ 4,100.00 ✓
560-198665	3-WD	James & Rena Edington	6,750.00 ✓ <i>CKS</i>
560-198664	4-T	Daniel Denoble & Ann Fischer	1,000.00 ✓ <i>rec'd</i>
272-325	9-T	Wayne W. & Cheryl C. Rickert	880.00 ✓ <i>2-10-98</i>
200-2726	27-T,T1	Shirley L. & Dellas H. Harder	125.00 ✓
		Total	\$12,855.00




BE IT RESOLVED, BY THE BOARD OF COUNTY COMMISSIONERS OF FRANKLIN COUNTY, OHIO:

Section 1) That after due consideration the amounts of compensation and damages as recommended by the Franklin County Engineer for the improvement of Hayden Run Road, County Road No. 32, from east of Shannon Heights Boulevard to west of the Dublin/Frantz Road intersection, the City of Columbus and Franklin County, Ohio, are just and equitable for the lands taken and damages sustained by reason of said road improvement are hereby approved.

Section 2) That the attached purchase orders, 80950961, 80950971, 80950941, 80950951 and 80950931 for the above named property owners are hereby approved.

RESOLUTION, Cont'd.
REPORT () OF THE COUNTY ENGINEER
AND ESTABLISHING SUMS FOR COMPENSATION
AND DAMAGES FOR A PORTION OF THE OWNERS
IN THE MATTER OF THE IMPROVEMENT OF
HAYDEN RUN ROAD, COUNTY ROAD NO. 32, FROM
EAST OF SHANNON HEIGHTS BOULEVARD TO WEST
OF THE DUBLIN/FRANTZ ROAD INTERSECTION, THE
CITY OF COLUMBUS AND FRANKLIN COUNTY, OHIO
(FRANKLIN COUNTY ENGINEER - \$12,855.00)

Voting Aye thereon:


ARLENE SHOEMAKER

DOROTHY S. TEATER

DEWEY R. STOKES
BOARD OF COUNTY COMMISSIONERS
FRANKLIN COUNTY, OHIO


Voting Nay thereon:

ARLENE SHOEMAKER

DOROTHY S. TEATER

DEWEY R. STOKES
BOARD OF COUNTY COMMISSIONERS
FRANKLIN COUNTY, OHIO

JC:TML:cmc
c: Journal
Engineer - Hayden Run Road, #1085
Road Record



January 13, 1998

John Circle, P.E., P.S.
Franklin County Engineer

Denn G. Ringle, P.E., P.S.
Chief Deputy Engineer,
Engineering

Gary Palatas, P.E.
Chief Deputy Engineer,
Operations

Donald Buckstrom
Fiscal Officer

John Bryner, P.E.
Highway Engineer

Diana Clench
Highway Maintenance
Superintendent

Ralph Crabb, P.E.
Construction Engineer

Stav Eriksen, P.E.
Landscape Engineer

Gretehen Green
Human Resources
Administrator

Timothy M. Lucks
Real Estate Administrator

Michael Meeks, P.E.
Traffic Engineer

Jean Kelley
Administrative Assistant

Thomas Kelley
Equipment Superintendent

David L. Pearson, P.S.
Survey and GIS Administrator

David Philips, P.E.
Planning & Programming

Mark Sherman, P.E.
Bridge Engineer

James Fraganato
Traffic Superintendent

Brigham J. Mitten, P.S.
Engineers Map Room Supervisor

Edward Williams
Bridge Maintenance

Honorable Board of County Commissioners
Franklin County Administration Building
373 South High Street
Columbus, Ohio 43215

Honorable Board:

After negotiating with a portion of the owners abutting Hayden Run Road, County Road No. 32, from east of Shannon Heights Boulevard to west of the Dublin/Frantz Road intersection, the City of Columbus, Franklin County, Ohio, for the purchase of additional land needed for road purposes, I hereby submit the following report.

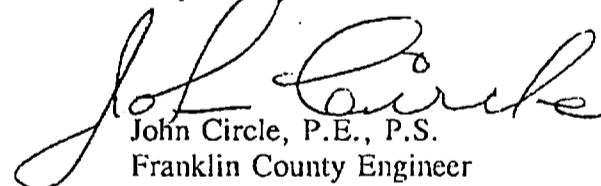
In the following case, an appraisal was made and the full amount was offered and agreement could not be reached with the respective owner.

We, therefore, recommend that appropriation proceedings be initiated for the acquisition thereof and recommend that the following amounts of compensation be awarded and deposited with the Clerk of the Common Pleas Court, upon filing of the appropriation action.

AUD.'S PAR. NO.	ENG'S PAR. NO.	NAME	AMOUNT
270-757	11-WD,X	Clerk of Courts, for land owned by Wallace C. and Mary E. Richardson	\$ 15,535.00

I am of the opinion that the sums above recommended to be paid to the owners to be just and equitable for land taken and damages sustained by reason of the improvement of Hayden Run Road, County Road No. 32, from east of Shannon Heights Boulevard to west of the Dublin/Frantz Road intersection, the City of Columbus, Franklin County, Ohio.

Respectfully submitted,


John Circle, P.E., P.S.
Franklin County Engineer

JC:TML:cmc

DCR

RESOLUTION NO. 15-98

January 20, 1998

REPORT OF THE COUNTY ENGINEER
AND ESTABLISHING SUMS FOR COMPENSATION
AND DAMAGES FOR A PORTION OF THE OWNERS
IN THE MATTER OF THE IMPROVEMENT OF HAYDEN
RUN ROAD, COUNTY ROAD NO. 32, FROM EAST OF
SHANNON HEIGHTS BOULEVARD TO WEST OF THE
DUBLIN/FRANTZ ROAD INTERSECTION, THE CITY
OF COLUMBUS AND FRANKLIN COUNTY, OHIO
(FRANKLIN COUNTY ENGINEER - \$15,535.00)

WHEREAS, on the 10th day of May, 1994, the Board of County Commissioners did by resolution duly adopted find in favor of improving Hayden Run Road, County Road No. 32, from east of Shannon Heights Boulevard to west of the Dublin/Frantz Road intersection, the City of Columbus, Franklin County, Ohio; and

WHEREAS, the Franklin County Engineer has negotiated with a portion of the property owners abutting Hayden Run Road, County Road No. 32, from east of Shannon Heights Boulevard to west of the Dublin/Frantz Road intersection, the City of Columbus, Franklin County, Ohio; and

WHEREAS, the Franklin County Engineer is unable to reach an agreement with the following property owner and recommends that appropriation proceedings be initiated for the acquisition thereof and recommend that the following amounts of compensation be awarded to the owners of land sought to be appropriated and deposited with the Clerk of the Common Pleas Court upon the filing of the appropriation case.

AUDITOR'S PAR. NO.	ENGR'S PAR. NO.	NAME	AMOUNT
270-757	11-WD,X	Clerk of Courts, for land owned by Wallace C. and Mary E. Richardson	\$ 15,535.00

*JCK
Rec'd
2-10-98
Took to Pros. 2-10-98*

WHEREAS, Franklin County will appropriate fee simple title subject to the right of ingress and egress; and

WHEREAS, the appropriation proceedings will be initiated by the Franklin County Prosecuting Attorney for the acquisition of the necessary land needed as recommended by the County Engineer, against the above property owner; and

WHEREAS, the attached purchase order encumbrance has been pre-certified as to the availability of funds by the County Auditor for payment; now, therefore, upon motion of Commissioner Teater Stokes, seconded by Commissioner

BE IT RESOLVED, BY THE BOARD OF COUNTY COMMISSIONERS OF FRANKLIN COUNTY, OHIO:


Section 1) That after due consideration the amounts of compensation and damages as recommended by the Franklin County Engineer for the improvement of Hayden Run Road, County Road No. 32, from east of Shannon Heights Boulevard to west of the Dublin/Frantz Road intersection, the City of Columbus, Franklin County, Ohio, are just and equitable for the lands taken and damages sustained by reason of said road improvement are hereby approved.


Section 2) That the attached purchase order, 80951071, is hereby approved.

RESOLUTION, Cont'd.
REPORT (OF THE COUNTY ENGINEER
AND ESTABLISHING SUMS FOR COMPENSATION
AND DAMAGES FOR A PORTION OF THE OWNERS
IN THE MATTER OF THE IMPROVEMENT OF HAYDEN
RUN ROAD, COUNTY ROAD NO. 32, FROM EAST OF
SHANNON HEIGHTS BOULEVARD TO WEST OF THE
DUBLIN/FRANTZ ROAD INTERSECTION, THE CITY
OF COLUMBUS AND FRANKLIN COUNTY, OHIO
(FRANKLIN COUNTY ENGINEER - \$15,535.00)

Voting Aye thereon:


ARLENE SHOEMAKER


DOROTHY S. TEATER


DEWEY R. STOKES
BOARD OF COUNTY COMMISSIONERS
FRANKLIN COUNTY, OHIO

Voting Nay thereon:


ARLENE SHOEMAKER

DOROTHY S. TEATER

DEWEY R. STOKES
BOARD OF COUNTY COMMISSIONERS
FRANKLIN COUNTY, OHIO

JC:TML:cmc

c: Journal
Engineer - Hayden Run Road, #1085
Road Record



January 13, 1998

John Circle, P.E., P.S.*Franklin County Engineer*Denn C. Ringle, P.E., P.S.
*Chief Deputy Engineer,
Engineering*Gary Palatas, P.E.
*Chief Deputy Engineer,
Operations*Donald Backstrom
*Fiscal Officer*John Bryner, P.E.
*Highway Engineer*Dianna Clench
*Highway Maintenance
Superintendent*Ralph Crabb, P.E.
*Construction Engineer*Stan Eriksen, P.E.
*Liaison Engineer*Gretchen Green
*Human Resources
Administrator*Timothy M. Lacks
*Real Estate Administrator*Michael Meeks, P.E.
*Traffic Engineer*Jean Kelley
*Administrative Assistant*Thomas Kelley
*Equipment Superintendent*David L. Pearson, P.S.
*Survey and GIS Administrator*David Philips, P.E.
*Planning & Programming*Mark Sherman, P.E.
*Bridge Engineer*James Fraganato
*Traffic Superintendent*Brigham J. Mitten, P.S.
*Engineers Map Room Supervisor*Edward Williams
Bridge Maintenance

Honorable Board of County Commissioners
Franklin County Administration Building
373 South High Street
Columbus, Ohio 43215

Honorable Board:

After negotiating with a portion of the owners abutting Hayden Run Road, County Road No. 32, from east of Shannon Heights Boulevard to west of the Dublin/Frantz Road intersection, the City of Columbus, Franklin County, Ohio, for the purchase of additional land needed for road purposes, I hereby submit the following report.

In the following case, an appraisal was made and the full amount was offered and agreement could not be reached with the respective owner.

We, therefore, recommend that appropriation proceedings be initiated for the acquisition thereof and recommend that the following amounts of compensation be awarded and deposited with the Clerk of the Common Pleas Court, upon filing of the appropriation action.

AUD.'S PAR. NO.	ENG'S PAR. NO.	NAME	AMOUNT
270-2	12-WD,X	Clerk of Courts, for land owned by Paul W. Gabriel, M.D., Money Purchase Pension Trust & Paul W. Gabriel, M.D., Profit Sharing Plan	\$ 35,805.00

I am of the opinion that the sums above recommended to be paid to the owners to be just and equitable for land taken and damages sustained by reason of the improvement of Hayden Run Road, County Road No. 32, from east of Shannon Heights Boulevard to west of the Dublin/Frantz Road intersection, the City of Columbus, Franklin County, Ohio.

Respectfully submitted,

John Circle, P.E., P.S.
Franklin County Engineer

JC:TML:cmc

DCR

RESOLUTION NO. 46-98

January 20, 1998

REPORT () OF THE COUNTY ENGINEER
AND ESTABLISHING SUMS FOR COMPENSATION
AND DAMAGES FOR A PORTION OF THE OWNERS
IN THE MATTER OF THE IMPROVEMENT OF HAYDEN
RUN ROAD, COUNTY ROAD NO. 32, FROM EAST OF
SHANNON HEIGHTS BOULEVARD TO WEST OF THE
DUBLIN/FRANTZ ROAD INTERSECTION, THE CITY
OF COLUMBUS AND FRANKLIN COUNTY, OHIO
(FRANKLIN COUNTY ENGINEER - \$35,805.00)

WHEREAS, on the 10th day of May, 1994, the Board of County Commissioners did by resolution duly adopted find in favor of improving Hayden Run Road, County Road No. 32, from east of Shannon Heights Boulevard to west of the Dublin/Frantz Road intersection, the City of Columbus, Franklin County, Ohio; and

WHEREAS, the Franklin County Engineer has negotiated with a portion of the property owners abutting Hayden Run Road, County Road No. 32, from east of Shannon Heights Boulevard to west of the Dublin/Frantz Road intersection, the City of Columbus, Franklin County, Ohio; and

WHEREAS, the Franklin County Engineer is unable to reach an agreement with the following property owner and recommends that appropriation proceedings be initiated for the acquisition thereof and recommend that the following amounts of compensation be awarded to the owners of land sought to be appropriated and deposited with the Clerk of the Common Pleas Court upon the filing of the appropriation case.

AUDITOR'S PAR. NO.	ENGR'S PAR. NO.	NAME	AMOUNT
270-2	12-WD,X	Clerk of Courts, for land owned by Paul W. Gabriel, M.D., Money Purchase Pension Trust & Paul W. Gabriel, M.D., Profit Sharing Plan	\$35,805.00

*all
Rec'd
2-10-98
took to Pros.
2-10-98*

WHEREAS, Franklin County will appropriate fee simple title subject to the right of ingress and egress; and

WHEREAS, the appropriation proceedings will be initiated by the Franklin County Prosecuting Attorney for the acquisition of the necessary land needed as recommended by the County Engineer, against the above property owner; and

WHEREAS, the attached purchase order encumbrance has been pre-certified as to the availability of funds by the County Auditor for payment; now, therefore, upon motion of Commissioner Stokes, seconded by Commissioner Teater


BE IT RESOLVED, BY THE BOARD OF COUNTY COMMISSIONERS OF FRANKLIN COUNTY, OHIO:


Section 1) That after due consideration the amounts of compensation and damages as recommended by the Franklin County Engineer for the improvement of Hayden Run Road, County Road No. 32, from east of Shannon Heights Boulevard to west of the Dublin/Frantz Road intersection, the City of Columbus, Franklin County, Ohio, are just and equitable for the lands taken and damages sustained by reason of said road improvement are hereby approved.


Section 2) That the attached purchase order, 80951061, is hereby approved.

RESOLUTION, Cont'd.
 REPORT) OF THE COUNTY ENGINEER
 AND ESTABLISHING SUMS FOR COMPENSATION
 AND DAMAGES FOR A PORTION OF THE OWNERS
 IN THE MATTER OF THE IMPROVEMENT OF HAYDEN
 RUN ROAD, COUNTY ROAD NO. 32, FROM EAST OF
 SHANNON HEIGHTS BOULEVARD TO WEST OF THE
 DUBLIN/FRANTZ ROAD INTERSECTION, THE CITY
 OF COLUMBUS AND FRANKLIN COUNTY, OHIO
(FRANKLIN COUNTY ENGINEER - \$35,805.00)

Voting Aye thereon:


 ARLENE SHOEMAKER


 DOROTHY S. TEATER


 DEWEY R. STOKES
 BOARD OF COUNTY COMMISSIONERS
 FRANKLIN COUNTY, OHIO

Voting Nay thereon:


 ARLENE SHOEMAKER

 DOROTHY S. TEATER

 DEWEY R. STOKES
 BOARD OF COUNTY COMMISSIONERS
 FRANKLIN COUNTY, OHIO

JC:TML:cmc

c: Journal
 Engineer - Hayden Run Road, #1085
 Road Record



January 20, 1998

John Circle, P.E., P.S.
Franklin County Engineer

Dean C. Ringle, P.E., P.S.
Chief Deputy Engineer,
Engineering

Gary Palatas, P.E.
Chief Deputy Engineer,
Operations

Donald Backstrom
Fiscal Officer

John Bryner, P.E.
Highway Engineer

Diana Clonch
Highway Maintenance
Superintendent

Ralph Crabb, P.E.
Construction Engineer

Stan Eriksen, P.E.
Liaison Engineer

Gretchen Green
Human Resources
Administrator

Timothy M. Lucks
Real Estate Administrator

Michael Meeks, P.E.
Traffic Engineer

Jean Kelley
Administrative Assistant

Thomas Kelley
Equipment Superintendent

David L. Pearson, P.S.
Survey and GIS Administrator

David Philips, P.E.
Planning & Programming

Mark Sherman, P.E.
Bridge Engineer

James Fraganato
Traffic Superintendent

Brigham J. Mitten, P.S.
Engineers Map Room Supervisor

Edward Williams
Bridge Maintenance

Honorable Board of County Commissioners
Franklin County Administration Building
373 South High Street
Columbus, Ohio 43215


Honorable Board:

After negotiating with a portion of the owners abutting Hayden Run Road at Camden Place, the City of Columbus, Norwich and Washington Townships, Franklin County, Ohio, for the purchase of additional land needed for road purposes, I hereby submit for your consideration the following recommendation as to the amount of compensation and damages to be awarded to the owners of land sought to be appropriated.

AUDITOR'S PAR. NO.	ENGR'S PAR. NO.	NAME	AMOUNT
200-34	8-WD	Frank L. Goebel	\$ 3,575.00

I am of the opinion that the sums above recommended to be paid to this portion of the owners to be just and equitable for the land taken and damages sustained by reason of the improvement of Hayden Run Road at Camden Place, the City of Columbus, Norwich and Washington Townships, Franklin County, Ohio.

Respectfully submitted,


John Circle, P.E., P.S.
Franklin County Engineer

JC:TML:cmc

DLR

RESOLUTION NO. 68-98

January 27, 1998

REPORT) OF THE COUNTY ENGINEER
AND ESTABLISHING SUMS FOR COMPENSATION
AND DAMAGES FOR A PORTION OF THE OWNERS
IN THE MATTER OF THE IMPROVEMENT OF
HAYDEN RUN ROAD AT CAMDEN PLACE, THE
CITY OF COLUMBUS, NORWICH AND WASHINGTON
TOWNSHIPS, FRANKLIN COUNTY, OHIO
(FRANKLIN COUNTY ENGINEER - \$3,575.00)

WHEREAS, on May 10, 1994, the Board of County Commissioners did by resolution duly adopted find in favor of improving Hayden Run Road at Camden Place, the City of Columbus, Norwich and Washington Townships, Franklin County, Ohio; and

WHEREAS, the Franklin County Engineer has negotiated with a portion of the property owners abutting Hayden Run Road at Camden Place, the City of Columbus, Norwich and Washington Townships, Franklin County, Ohio; and

WHEREAS, the Franklin County Engineer has advised this Board by letter dated January 20, 1998, that it is his recommendation that the following amounts of compensation and damages to be awarded to the owners of land sought to be appropriated; and

WHEREAS, the attached purchase order encumbrance has been pre-certified as to the availability of funds by the County Auditor for payment; now, therefore, upon motion of Commissioner Teater, seconded by Commissioner Stokes

AUDITOR'S PAR. NO.	ENGR'S PAR. NO.	NAME	AMOUNT
200-34	8-WD	Frank L. Goebel	\$ 3,575.00

ck rec'd 2-10-98

BE IT RESOLVED, BY THE BOARD OF COUNTY COMMISSIONERS OF FRANKLIN COUNTY, OHIO:


Section 1) That after due consideration the amounts of compensation and damages as recommended by the Franklin County Engineer for the improvement of Hayden Run Road at Camden Place, the City of Columbus, Norwich and Washington Townships, Franklin County, Ohio, are just and equitable for the lands taken and damages sustained by reason of said road improvement are hereby approved.


Section 2) That the attached purchase order 80951511 for Frank L. Goebel, is hereby approved.

RESOLUTION, Cont'd.
REPORT OF THE COUNTY ENGINEER
AND ESTABLISHING SUMS FOR COMPENSATION
AND DAMAGES FOR A PORTION OF THE OWNERS
IN THE MATTER OF THE IMPROVEMENT OF
HAYDEN RUN ROAD AT CAMDEN PLACE, THE
CITY OF COLUMBUS, NORWICH AND WASHINGTON
TOWNSHIPS, FRANKLIN COUNTY, OHIO
(FRANKLIN COUNTY ENGINEER - \$3,575.00)

Voting Aye thereon:


ARLENE SHOEMAKER


DOROTHY S. TEATER


DEWEY R. STOKES
BOARD OF COUNTY COMMISSIONERS
FRANKLIN COUNTY, OHIO

Voting Nay thereon:


ARLENE SHOEMAKER

DOROTHY S. TEATER

DEWEY R. STOKES
BOARD OF COUNTY COMMISSIONERS
FRANKLIN COUNTY, OHIO

JC:TML:cmc

c: Journal
Engineer - Hayden Run Road, #1085
Road Record



John Circle, P.E., P.S.
Franklin County Engineer

December 4, 1998

Dean C. Ringle, P.E., P.S.
Chief Deputy Engineer,
Engineering

Gary Palatas, P.E.
Chief Deputy Engineer,
Operations

Honorable Board of County Commissioners
Franklin County Administration Building
373 South High Street
Columbus, Ohio 43215

Donald Backstrom
Fiscal Officer

John Bryner, P.E.
Highway Engineer

Diana Clonch
Highway Maintenance
Superintendent

Ralph Crabb, P.E.
Construction Engineer

Gretchen Green
Human Resources
Administrator

Timothy M. Lucks
Real Estate Administrator

Michael Meeks, P.E.
Traffic Engineer

Jean Kelley
Administrative Assistant

Thomas Kelley
Equipment Superintendent

David L. Pearson, P.S.
Survey and GIS Administrator

David Philips, P.E.
Planning & Programming

Mark Sherman, P.E.
Bridge Engineer

James Fraganato
Traffic Superintendent

Brigham J. Mitten, P.S.
Engineers Map Room Supervisor

Edward Williams
Bridge Maintenance
Superintendent


Honorable Board:

After negotiating with a portion of the owners abutting Hayden Run Road at Camden Place, the City of Columbus, Norwich and Washington Townships, Franklin County, Ohio, for the purchase of additional land needed for road purposes, I hereby submit for your consideration the following recommendation as to the amount of compensation and damages to be awarded to the owners of land sought to be appropriated.

AUDITOR'S PAR. NO.	ENGR'S PAR. NO.	NAME	AMOUNT
200-3463	7-WD	Richard J. & Sandra R. Candela	\$ 1,500.00

I am of the opinion that the sums above recommended to be paid to this portion of the owners to be just and equitable for the land taken and damages sustained by reason of the improvement of Hayden Run Road at Camden Place, the City of Columbus, Norwich and Washington Townships, Franklin County, Ohio.

Respectfully submitted,


John Circle, P.E., P.S.
Franklin County Engineer

JC:TML:cmc

JL

RESOLUTION NO. 1212-98

December 15, 1998

REPORT OF THE COUNTY ENGINEER
AND ESTABLISHING SUMS FOR COMPENSATION
AND DAMAGES FOR A PORTION OF THE OWNERS
IN THE MATTER OF THE IMPROVEMENT OF
HAYDEN RUN ROAD AT CAMDEN PLACE, THE
CITY OF COLUMBUS, NORWICH AND WASHINGTON
TOWNSHIPS, FRANKLIN COUNTY, OHIO
(FRANKLIN COUNTY ENGINEER - \$1,500.00)

WHEREAS, on May 10, 1994, the Board of County Commissioners did by resolution duly adopted find in favor of improving Hayden Run Road at Camden Place, the City of Columbus, Norwich and Washington Townships, Franklin County, Ohio; and

WHEREAS, the Franklin County Engineer has negotiated with a portion of the property owners abutting Hayden Run Road at Camden Place, the City of Columbus, Norwich and Washington Townships, Franklin County, Ohio; and

WHEREAS, the Franklin County Engineer has advised this Board by letter dated December 4, 1998, that it is his recommendation that the following amounts of compensation and damages to be awarded to the owners of land sought to be appropriated; now, therefore, upon motion of Commissioner **Teater**, seconded by Commissioner **Stokes**

AUDITOR'S PAR. NO.	ENGR'S PAR. NO.	NAME	AMOUNT
200-3463	7-WD	Richard J. & Sandra R. Candela	\$ 1,500.00

✓ Rec'd
2-1-99


BE IT RESOLVED, BY THE BOARD OF COUNTY COMMISSIONERS OF
FRANKLIN COUNTY, OHIO:


Section 1) That after due consideration the amounts of compensation and damages as recommended by the Franklin County Engineer for the improvement of Hayden Run Road at Camden Place, the City of Columbus, Norwich and Washington Townships, Franklin County, Ohio, are just and equitable for the lands taken and damages sustained by reason of said road improvement are hereby approved.

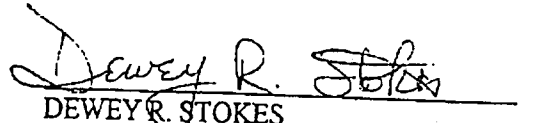
Section 2) That purchase order 80959051 has been pre-certified for Richard J. and Sandra R. Candela, \$1,500.00, by the Franklin County Auditor, and a copy is attached.

RESOLUTION, Cont'd.
REPORT OF THE COUNTY ENGINEER
AND ESTABLISHING SUMS FOR COMPENSATION
AND DAMAGES FOR A PORTION OF THE OWNERS
IN THE MATTER OF THE IMPROVEMENT OF
HAYDEN RUN ROAD AT CAMDEN PLACE, THE
CITY OF COLUMBUS, NORWICH AND WASHINGTON
TOWNSHIPS, FRANKLIN COUNTY, OHIO
(FRANKLIN COUNTY ENGINEER - \$1,500.00)

Voting Aye thereon:


ARLENE SHOEMAKER


DOROTHY S. TEATER


DEWEY R. STOKES
BOARD OF COUNTY COMMISSIONERS
FRANKLIN COUNTY, OHIO

Voting Nay thereon:


ARLENE SHOEMAKER

DOROTHY S. TEATER

DEWEY R. STOKES
BOARD OF COUNTY COMMISSIONERS
FRANKLIN COUNTY, OHIO

JC:TML:cmc

c: Journal
Engineer - Hayden Run Road, 1085
Road Record



April 30, 1999

John Circle, P.E., P.S.
Franklin County Engineer

Dean C. Ringle, P.E., P.S.
Chief Deputy Engineer,
Engineering

Cary Palatas, P.E.
Chief Deputy Engineer,
Operations

Donald Backstrom
Fiscal Officer

John Bryner, P.E.
Highway Engineer

Diana Clonch
Highway Maintenance
Superintendent

Ralph Crabb, P.E.
Construction Engineer

Gretchen Green
Human Resources
Administrator

Timothy M. Lucks
Real Estate Administrator

Michael Meeks, P.E.
Traffic Engineer

Jean Kelley
Administrative Assistant

Thomas Kelley
Equipment Superintendent

David L. Pearson, P.S.
Survey and GIS Administrator

David Philips, P.E.
Planning & Programming

Mark Sherman, P.E.
Bridge Engineer

James Fraganato
Traffic Superintendent

Brigham J. Mitten, P.S.
Engineers Map Room Supervisor

Edward Williams
Bridge Maintenance
Superintendent

Honorable Board of County Commissioners
Franklin County Administration Building
373 South High Street
Columbus, Ohio 43215

Honorable Board:

In regard to negotiations for additional right of way required on Hayden Run Road, County Road No. 32, from east of Shannon Heights Boulevard to west of the Dublin/Frantz Road intersection, the City of Columbus, Franklin County, Ohio, for the purchase of additional land needed for road purposes, we submit the following report.

As of this date, all right of way requirements for the project are complete with the exception of the following parcel owned by Wallace C. and Mary E. Richardson.

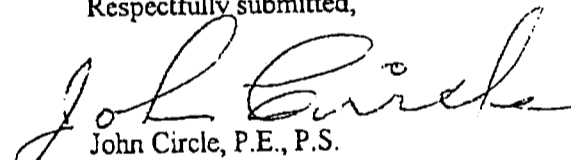
In compliance with your resolution dated January 20, 1998, this case has been referred to the Prosecutor's Office for appropriation proceedings and a deposit in the amount of \$15,535.00 was made with the Clerk of the Common Pleas Court.

Due to the uncertainty of a jury trial, the Prosecuting Attorney has settled this case for an additional amount of \$3,465.00.

AUDITOR'S PAR. NO.	ENGR'S PAR. NO.	NAME	AMOUNT
270-757	11-WD	Wallace C. and Mary E. Richardson	\$3,465.00

I am of the opinion that the sums above recommended to be paid to the owners to be just and equitable for land taken and damages sustained by reason of the improvement of Hayden Run Road, County Road No. 32, from east of Shannon Heights Boulevard to west of the Dublin/Frantz Road intersection, the City of Columbus, Franklin County, Ohio.

Respectfully submitted,


John Circle, P.E., P.S.
Franklin County Engineer

JC:TML:cmc

DCK

May 11, 1999

REPORT OF THE COUNTY ENGINEER AND ESTABLISHING SUMS FOR COMPENSATION AND DAMAGES FOR A PORTION OF THE OWNERS IN THE MATTER OF THE IMPROVEMENT OF HAYDEN RUN ROAD, COUNTY ROAD NO. 32, FROM EAST OF SHANNON HEIGHTS BOULEVARD TO WEST OF THE DUBLIN/FRANTZ ROAD INTERSECTION, THE CITY OF COLUMBUS AND FRANKLIN COUNTY, OHIO
(FRANKLIN COUNTY ENGINEER - \$3,465.00)

WHEREAS, on the 10th day of May, 1994, the Board of County Commissioners did by resolution duly adopted find in favor of improving Hayden Run Road, County Road No. 32, from east of Shannon Heights Boulevard to west of the Dublin/Frantz Road intersection, the City of Columbus, Franklin County, Ohio; and

WHEREAS, the Franklin County Engineer has negotiated with a portion of the property owners abutting Hayden Run Road, County Road No. 32, from east of Shannon Heights Boulevard to west of the Dublin/Frantz Road intersection, the City of Columbus, Franklin County, Ohio; and

WHEREAS, as of this date, all right of way requirements for the project are complete with the exception of the following parcel owned by Wallace C. and Mary E. Richardson; and

WHEREAS, in compliance with your resolution dated January 20, 1998, this case had been referred to the Prosecutor's Office, for appropriation proceedings and a deposit in the amount of \$15,535.00 was made with the Clerk of the Common Pleas Court; and

WHEREAS, due to the uncertainty of a jury trial, the Prosecuting Attorney has settled this case for an additional amount of \$3,465.00; and

WHEREAS, the attached purchase order encumbrance has been pre-certified as to the availability of funds by the County Auditor for payment; now, therefore, upon motion of Commissioner Shoemaker, seconded by Commissioner Teater,

<u>AUDITOR'S PAR. NO.</u>	<u>ENGR'S PAR. NO.</u>	<u>NAME</u>	<u>AMOUNT</u>
270-757	11-WD	Wallace C. & Mary E. Richardson	\$ 3,465.00 ✓

Rec'd
5-28-99

RESOLUTION Cont'd.
REPORT () OF THE COUNTY ENGINEER AND
ESTABLISHING SUMS FOR COMPENSATION AND
DAMAGES FOR A PORTION OF THE OWNERS IN
THE MATTER OF THE IMPROVEMENT OF HAYDEN
RUN ROAD, COUNTY ROAD NO. 32, FROM EAST OF
SHANNON HEIGHTS BOULEVARD TO WEST OF THE
DUBLIN/FRANTZ ROAD INTERSECTION, THE CITY
OF COLUMBUS AND FRANKLIN COUNTY, OHIO
(FRANKLIN COUNTY ENGINEER - \$3,465.00)

Page 2


442


BE IT RESOLVED, BY THE BOARD OF COUNTY COMMISSIONERS OF
FRANKLIN COUNTY, OHIO:


Section 1) That after due consideration the amounts of compensation and damages
as recommended by the Franklin County Engineer for the improvement of Hayden
Run Road, County Road No. 32, from east of Shannon Heights Boulevard to west of
the Dublin/Frantz Road intersection, the City of Columbus, Franklin County, Ohio,
are just and equitable for the lands taken and damages sustained by reason of said
road improvement are hereby approved.

Section 2) That the attached purchase order that is individually described on the
accompanying Purchase Order Proof List is hereby approved in the amount listed.

Voting Aye thereon:


DEWEY R. STOKES, PRESIDENT


DOROTHY S. TEATER


ARLENE SHOEMAKER
BOARD OF COUNTY COMMISSIONERS
FRANKLIN COUNTY, OHIO

Voting Nay thereon:

DEWEY R. STOKES, PRESIDENT


DOROTHY S. TEATER

ARLENE SHOEMAKER
BOARD OF COUNTY COMMISSIONERS
FRANKLIN COUNTY, OHIO

JC:TML:cmc

c: Journal

Engineer - Hayden Run Road, #1085
Road Record



April 30, 1999

John Circle, P.E., P.S.
Franklin County Engineer

Dean C. Ringle, P.E., P.S.
Chief Deputy Engineer,
Engineering

Gary Palatas, P.E.
Chief Deputy Engineer,
Operations

Donald Backstrom
Fiscal Officer

John Bryner, P.E.
Highway Engineer

Diana Clonch
Highway Maintenance
Superintendent

Ralph Crabb, P.E.
Construction Engineer

Gretchen Green
Human Resources
Administrator

Timothy M. Lucks
Real Estate Administrator

Michael Meeks, P.E.
Traffic Engineer

Jean Kelley
Administrative Assistant

Thomas Kelley
Equipment Superintendent

David L. Pearson, P.S.
Survey and GIS Administrator

David Philips, P.E.
Planning & Programming

Mark Sherman, P.E.
Bridge Engineer

James Fraganato
Traffic Superintendent

Brigham J. Mitten, P.S.
Engineers Map Room Supervisor

Edward Williams
Bridge Maintenance
Superintendent

Honorable Board of County Commissioners
Franklin County Administration Building
373 South High Street
Columbus, Ohio 43215

Honorable Board:

In regard to negotiations for additional right of way required on Hayden Run Road, County Road No. 32, from east of Shannon Heights Boulevard to west of the Dublin/Frantz Road intersection, the City of Columbus, Franklin County, Ohio, for the purchase of additional land needed for road purposes, we submit the following report.

As of this date, all right of way requirements for the project are complete with the exception of the following parcel owned by Scot K. and Rose E. Hofacker.

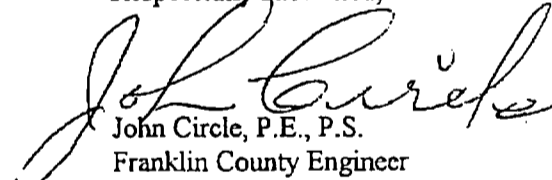
In compliance with your resolution dated Marcy 26, 1996, this case has been referred to the Prosecutor's Office for appropriation proceedings and a deposit in the amount of \$49,603.00 was made with the Clerk of the Common Pleas Court.

Due to the uncertainty of a jury trial, the Prosecuting Attorney has settled this case for an additional amount of \$20,397.00.

AUDITOR'S PAR. NO.	ENGR'S PAR. NO.	NAME	AMOUNT
270-251	29-WD,T,T-1	Scot K. and Rose E. Hofacker	\$ 20,397.00

I am of the opinion that the sums above recommended to be paid to the owners to be just and equitable for land taken and damages sustained by reason of the improvement of Hayden Run Road, County Road No. 32, from east of Shannon Heights Boulevard to west of the Dublin/Frantz Road intersection, the City of Columbus, Franklin County, Ohio.

Respectfully submitted,


John Circle, P.E., P.S.
Franklin County Engineer

JC:TML:cmc

JCR

REPORT OF THE COUNTY ENGINEER AND ESTABLISHING SUMS FOR COMPENSATION AND DAMAGES FOR A PORTION OF THE OWNERS IN THE MATTER OF THE IMPROVEMENT OF HAYDEN RUN ROAD, COUNTY ROAD NO. 32, FROM EAST OF SHANNON HEIGHTS BOULEVARD TO WEST OF THE DUBLIN/FRANTZ ROAD INTERSECTION, THE CITY OF COLUMBUS AND FRANKLIN COUNTY, OHIO (FRANKLIN COUNTY ENGINEER - \$20,397.00)

WHEREAS, on the 10th day of May, 1994, the Board of County Commissioners did by resolution duly adopted find in favor of improving Hayden Run Road, County Road No. 32, from east of Shannon Heights Boulevard to west of the Dublin/Frantz Road intersection, the City of Columbus, Franklin County, Ohio; and

WHEREAS, the Franklin County Engineer has negotiated with a portion of the property owners abutting Hayden Run Road, County Road No. 32, from east of Shannon Heights Boulevard to west of the Dublin/Frantz Road intersection, the City of Columbus, Franklin County, Ohio; and

WHEREAS, as of this date, all right of way requirements for the project are complete with the exception of the following parcel owned by Scot K. and Rose E. Hofacker; and

WHEREAS, in compliance with your resolution dated March 26, 1996, this case had been referred to the Prosecutor's Office, for appropriation proceedings and a deposit in the amount of \$49,603.00 was made with the Clerk of the Common Pleas Court; and

WHEREAS, due to the uncertainty of a jury trial, the Prosecuting Attorney has settled this case for an additional amount of \$20,397.00; and

WHEREAS, the attached purchase order encumbrance has been pre-certified as to the availability of funds by the County Auditor for payment; now, therefore, upon motion of Commissioner Shoemaker, seconded by Commissioner Teater,

AUDITOR'S PAR. NO.	ENGR'S PAR. NO.	NAME	AMOUNT
270-251	29-WD,T,T-1	Scot K. and Rose E. Hofacker	\$ 20,397.00 ✓

Rec'd
5-28-99

RESOLUTION, Cont'd.
REPORT () OF THE COUNTY ENGINEER AND
ESTABLISHING SUMS FOR COMPENSATION AND
DAMAGES FOR A PORTION OF THE OWNERS IN
THE MATTER OF THE IMPROVEMENT OF HAYDEN
RUN ROAD, COUNTY ROAD NO. 32, FROM EAST OF
SHANNON HEIGHTS BOULEVARD TO WEST OF THE
DUBLIN/FRANTZ ROAD INTERSECTION, THE CITY
OF COLUMBUS AND FRANKLIN COUNTY, OHIO
(FRANKLIN COUNTY ENGINEER - \$20,397.00)

Page 2




445

BE IT RESOLVED, BY THE BOARD OF COUNTY COMMISSIONERS OF
FRANKLIN COUNTY, OHIO:

Section 1) That after due consideration the amounts of compensation and damages
as recommended by the Franklin County Engineer for the improvement of Hayden
Run Road, County Road No. 32, from east of Shannon Heights Boulevard to west of
the Dublin/Frantz Road intersection, the City of Columbus, Franklin County, Ohio,
are just and equitable for the lands taken and damages sustained by reason of said
road improvement are hereby approved.

Section 2) That the attached purchase order that is individually described on the
accompanying Purchase Order Proof List is hereby approved in the amount listed.

Voting Aye thereon:


DEWEY R. STOKES, PRESIDENT

DOROTHY S. TEATER

ARLENE SHOEMAKER
BOARD OF COUNTY COMMISSIONERS
FRANKLIN COUNTY, OHIO


Voting Nay thereon:

DEWEY R. STOKES, PRESIDENT

DOROTHY S. TEATER

ARLENE SHOEMAKER
BOARD OF COUNTY COMMISSIONERS
FRANKLIN COUNTY, OHIO

JC:TML:cmc
c: Journal
Engineer - Hayden Run Road, #1085
Road Record



July 16, 1999

John Circle, P.E., P.S.
Franklin County Engineer
Dean C. Ringle, P.E., P.S.
Chief Deputy Engineer,
Engineering
Gary Palatas, P.E.
Chief Deputy Engineer,
Operations

Honorable Board of County Commissioners
Franklin County Administration Building
373 South High Street
Columbus, Ohio 43215

Honorable Board:

In regard to negotiations for additional right of way required on Hayden Run Road, County Road No. 32, from east of Shannon Heights Boulevard to west of the Dublin/Frantz Road intersection, the City of Columbus, Franklin County, Ohio, for the purchase of additional land needed for road purposes, we submit the following report.

As of this date, all right of way requirements for the project are complete with the exception of the following parcel owned by Paul W. Gabriel, M.D., Money Purchase Pension Trust & Profit Sharing Plan.

In compliance with your resolution dated January 20, 1998, this case has been referred to the Prosecutor's Office for appropriation proceedings and a deposit in the amount of \$35,805.00 was made with the Clerk of the Common Pleas Court.

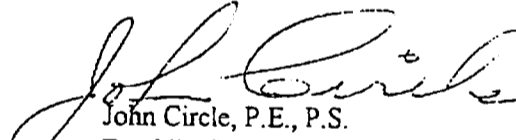
Due to the uncertainty of a jury trial, the Prosecuting Attorney has settled this case for an additional amount of \$9,195.00.

Donald Backstrom
Fiscal Officer
John Bryner, P.E.
Highway Engineer
Diana Clonch
Highway Maintenance
Superintendent
Ralph Crabb, P.E.
Construction Engineer
Gretchen Green
Human Resources
Administrator
Timothy M. Lucks
Real Estate Administrator
Michael Meeks, P.E.
Traffic Engineer
Jean Kelley
Administrative Assistant
Thomas Kelley
Equipment Superintendent
David L. Pearson, P.S.
Survey and GIS Administrator
David Philips, P.E.
Planning & Programming
Mark Sherman, P.E.
Bridge Engineer
James Fraganato
Traffic Superintendent
Brigham J. Mitten, P.S.
Engineers Map Room Supervisor
Edward Williams
Bridge Maintenance
Superintendent

AUDITOR'S PAR. NO.	ENGR'S PAR. NO.	NAME	AMOUNT
270-2	12-WD,X	Paul W. Gabriel, M.D., Money Purchase Pension Trust & Profit Sharing Plan	\$9,195.00

I am of the opinion that the sums above recommended to be paid to the owners to be just and equitable for land taken and damages sustained by reason of the improvement of Hayden Run Road, County Road No. 32, from east of Shannon Heights Boulevard to west of the Dublin/Frantz Road intersection, the City of Columbus, Franklin County, Ohio.

Respectfully submitted,


John Circle, P.E., P.S.
Franklin County Engineer

JC:TML:cmc

JCR

RESOLUTION NO. 731-99

447 R.R.

July 27, 1999

REPORT) OF THE COUNTY ENGINEER AND
ESTABLISHING SUMS FOR COMPENSATION AND
DAMAGES FOR A PORTION OF THE OWNERS IN
THE MATTER OF THE IMPROVEMENT OF HAYDEN
RUN ROAD, COUNTY ROAD NO. 32, FROM EAST OF
SHANNON HEIGHTS BOULEVARD TO WEST OF THE
DUBLIN/FRANTZ ROAD INTERSECTION, THE CITY
OF COLUMBUS AND FRANKLIN COUNTY, OHIO
(FRANKLIN COUNTY ENGINEER - \$9,195.00)

WHEREAS, on the 10th day of May, 1994, the Board of County Commissioners did by resolution duly adopted find in favor of improving Hayden Run Road, County Road No. 32, from east of Shannon Heights Boulevard to west of the Dublin/Frantz Road intersection, the City of Columbus, Franklin County, Ohio; and

WHEREAS, the Franklin County Engineer has negotiated with a portion of the property owners abutting Hayden Run Road, County Road No. 32, from east of Shannon Heights Boulevard to west of the Dublin/Frantz Road intersection, the City of Columbus, Franklin County, Ohio; and

WHEREAS, as of this date, all right of way requirements for the project are complete with the exception of the following parcel owned by Paul W. Gabriel, M.D., Money Purchase Pension Trust & Profit Sharing Plan; and

WHEREAS, in compliance with your resolution dated January 20, 1998, this case had been referred to the Prosecutor's Office, for appropriation proceedings and a deposit in the amount of \$35,805.00 was made with the Clerk of the Common Pleas Court; and

WHEREAS, due to the uncertainty of a jury trial, the Prosecuting Attorney has settled this case for an additional amount of \$9,195.00; and

WHEREAS, the attached purchase order encumbrance has been pre-certified as to the availability of funds by the County Auditor for payment; now, therefore, upon motion of Commissioner **Shoemaker**, seconded by Commissioner **Teater**,

AUDITOR'S PAR. NO.	ENGR'S PAR. NO.	NAME	AMOUNT
270-2	12-WD,X	Paul W. Gabriel, M.D., Money Purchase Pension Trust & Profit Sharing Plan	\$9,195.00

✓ Rec'd
8-12-99


RESOLUTION, Cont'd.
REPORT ...) OF THE COUNTY ENGINEER AND
ESTABLISHING SUMS FOR COMPENSATION AND
DAMAGES FOR A PORTION OF THE OWNERS IN
THE MATTER OF THE IMPROVEMENT OF HAYDEN
RUN ROAD, COUNTY ROAD NO. 32, FROM EAST OF
SHANNON HEIGHTS BOULEVARD TO WEST OF THE
DUBLIN/FRANTZ ROAD INTERSECTION, THE CITY
OF COLUMBUS AND FRANKLIN COUNTY, OHIO
(FRANKLIN COUNTY ENGINEER - \$9,195.00)


BE IT RESOLVED, BY THE BOARD OF COUNTY COMMISSIONERS OF
FRANKLIN COUNTY, OHIO:


Section 1) That after due consideration the amounts of compensation and damages
as recommended by the Franklin County Engineer for the improvement of Hayden
Run Road, County Road No. 32, from east of Shannon Heights Boulevard to west of
the Dublin/Frantz Road intersection, the City of Columbus, Franklin County, Ohio,
are just and equitable for the lands taken and damages sustained by reason of said
road improvement are hereby approved.

Section 2) That the attached purchase order that is individually described on the
accompanying Purchase Order Proof List is hereby approved in the amount listed.

Voting Aye thereon:


DEWEY R. STOKES, PRESIDENT


DOROTHY S. TEATER


ARLENE SHOEMAKER
BOARD OF COUNTY COMMISSIONERS
FRANKLIN COUNTY, OHIO

Voting Nay thereon:

DEWEY R. STOKES, PRESIDENT

DOROTHY S. TEATER

ARLENE SHOEMAKER
BOARD OF COUNTY COMMISSIONERS
FRANKLIN COUNTY, OHIO

JC:TML:cmc
c: Journal
Engineer - Hayden Run Road, #1085
Road Record

FRANKLIN COUNTY, OHIO
OFFICE OF THE COUNTY ENGINEER

HAYDEN RUN ROAD

CITY OF COLUMBUS
NORWICH TOWNSHIP AND
WASHINGTON TOWNSHIP

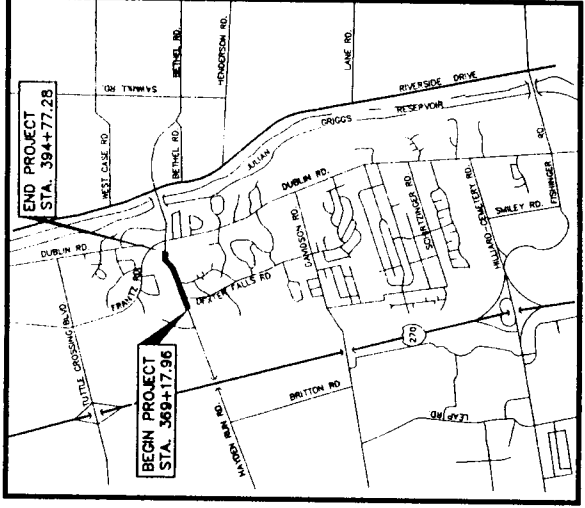
RIGHT-OF-WAY

PROJECT DESCRIPTION:

Reconstruct existing two lane, open ditch facility to a three lane shoulder section. This project includes horizontal and vertical alignment changes to 0.48 miles of Hayden Run Road.

1997 SPECIFICATIONS

The standard specifications of the State of Ohio, Department of Transportation, including changes and supplemental specifications listed in the proposal shall govern this improvement.



LOCATION MAP

SCALE IN MILES
0 1/2 1 2

CONVENTIONAL SIGNS

- Corporation Line
- Property Line
- Centerline
- Limited Access(existing)
- Right of Way(existing)
- Temporary R/W, Channel Easement
- Construction Limits
- Fence Line (existing)
- Utility Poles Telephone Power Light
- Guard Rail(existing)
- Flow Arrow(existing)
- Stream Intermittent
- Inlet or Catch Basin(existing)
- Manhole(existing)
- Water Line(existing)
- Underground Cable T.V.
- Storm Sewer(existing)
- Sanitary Sewer(existing)
- Underground Telephone(existing)
- Underground Electric(existing)
- Gas Line(existing)
- Trees Stumps (to be removed)
- Railroad
- Fire Hydrant(existing) (proposed)
- (Relocated)

INDEX OF SHEETS

Title Sheet	1
Centerline Survey Plat	2-3
Property Map	4-5
Summary Sheets	6-8
Detail Plan Sheets	8-14

APPROVED:
FRANKLIN COUNTY, OHIO:

[Signature] Deputy Engineer
Franklin County Engineer
Date: 8/26/97

[Signature] Commissioner
Franklin County Commissioner
Date: 8/26/97

[Signature] Commissioner
Franklin County Commissioner
Date: 8/26/97

[Signature] Commissioner
Franklin County Commissioner
Date: 8/26/97

Right-of-Way Plans: 0 20 40

PREPARED BY
ms consultants, inc.
CONSULTING ENGINEERS & PLANNERS
6500 BUSCH BOULEVARD, COLUMBUS, OHIO
FORMERLY MOSURE & SYRAKIS CO.

UNDERGROUND UTILITIES
TWO WORKING DAYS
BEFORE YOU DIG
CALL TOLL FREE 800-362-2764
OHIO UTILITIES PROTECTION SERVICE

HAYDEN RUN ROAD CENTERLINE MONUMENTS TO BE SET BY FRANKLIN COUNTY ENGINEER

PI STA. 384+38.16, \varnothing SURVEY & R/W
 P.T. STA. 386+70.16, \varnothing CONST.
 P.I. STA. 387+85.64, \varnothing SURVEY & R/W
 PI STA. 390+77.71, \varnothing CONST.
 PI STA. 390+39.77, 33.37' LT. OF \varnothing SURVEY & R/W (TOWNSHIP CORNER & PROPERTY LINE P.I.)
 PI STA. 394+01.30, \varnothing SURVEY & R/W

\triangle \varnothing SURVEY DEFLECTION (P.I.)
 \triangle \varnothing CONSTRUCTION (P.I.)
 \circ IRON PIN FOUND

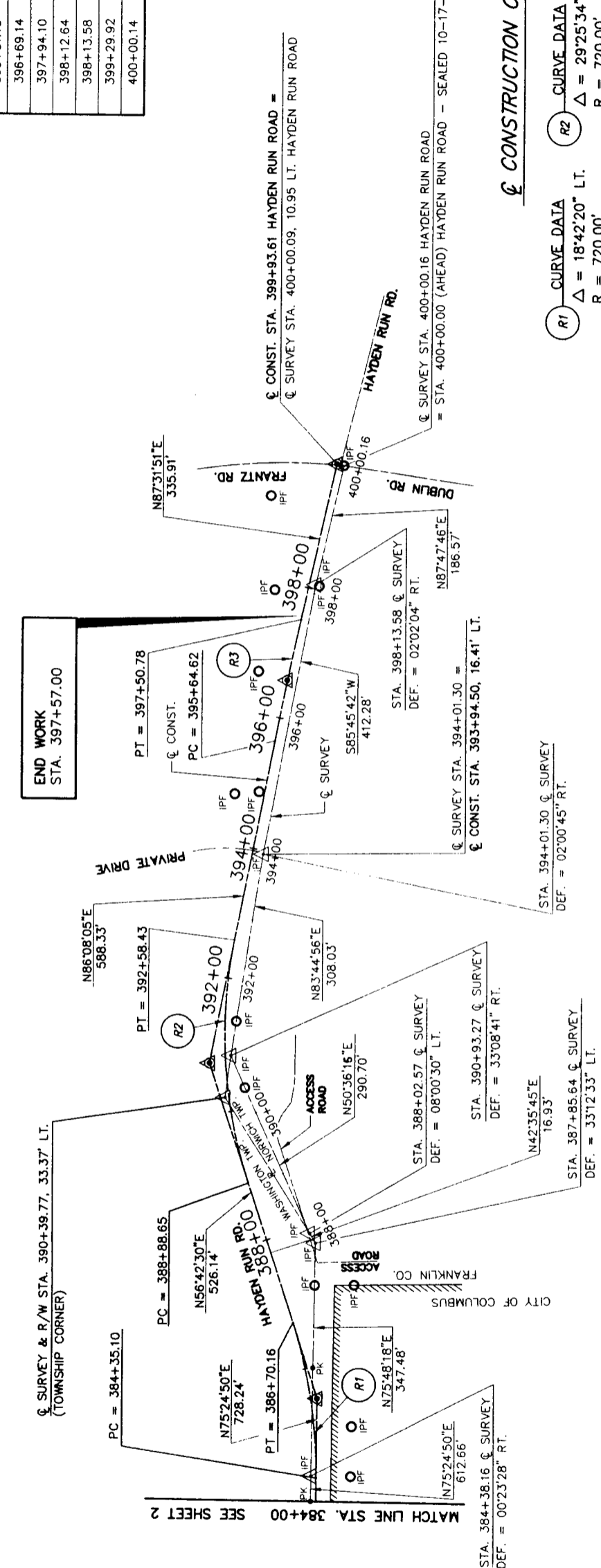
PROPOSED RIGHT-OF-WAY IS REFERENCED FROM \varnothing SURVEY & R/W

CENTERLINE SURVEY PLAT
 HAYDEN RUN ROAD
 FRANKLIN COUNTY, OHIO
 CITY OF COLUMBUS
 WASHINGTON TOWNSHIP AND
 NORWICH TOWNSHIP
 SURVEY NOS. 2418 VIRGINIA MILITARY LANDS

STATION	OFFSET	TYPE
384+00.12	0.02' RT.	PK
384+38.49	59.94' RT.	IPF
384+38.16	0.00'	IPF
385+13.49	60.02' RT.	IPF
386+00.12	0.07' LT.	PK
387+23.77	59.44' RT.	IPF
387+22.19	0.06' RT.	IPF
387+85.64	0.00'	IPF
388+02.57	0.00'	IPF
390+41.01	0.07' LT.	IPF
390+93.27	0.00'	IPF
391+45.23	0.02' LT.	IPF
394+01.30	0.00'	IPF
394+81.90	59.84' LT.	IPF
394+92.14	24.35' LT.	IPF
395+01.18	0.01' LT.	RR SPIKE
396+89.14	59.58' LT.	IPF
397+94.10	59.54' LT.	IPF
398+12.64	5.45' RT.	IPF
398+13.58	0.00'	IPF
399+29.92	97.06' LT.	IPF
400+00.14	0.09' RT.	IPF

CENTERLINE PLAT STA. 384+00 TO END WORK

HAYDEN RUN ROAD
 3/14
 93
 104



CONSTRUCTION CURVES:

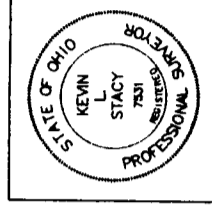
R1 CURVE DATA
 $\Delta = 18'42'20''$ LT.
 R = 720.00'
 T = 118.58'
 L = 235.06'
 Dc = 07'57'28"
 PI = STA. 385+53.68

R2 CURVE DATA
 $\Delta = 29'25'34''$ RT.
 R = 720.00'
 T = 189.06'
 L = 369.78'
 Dc = 07'57'28"
 PI = STA. 390+77.71

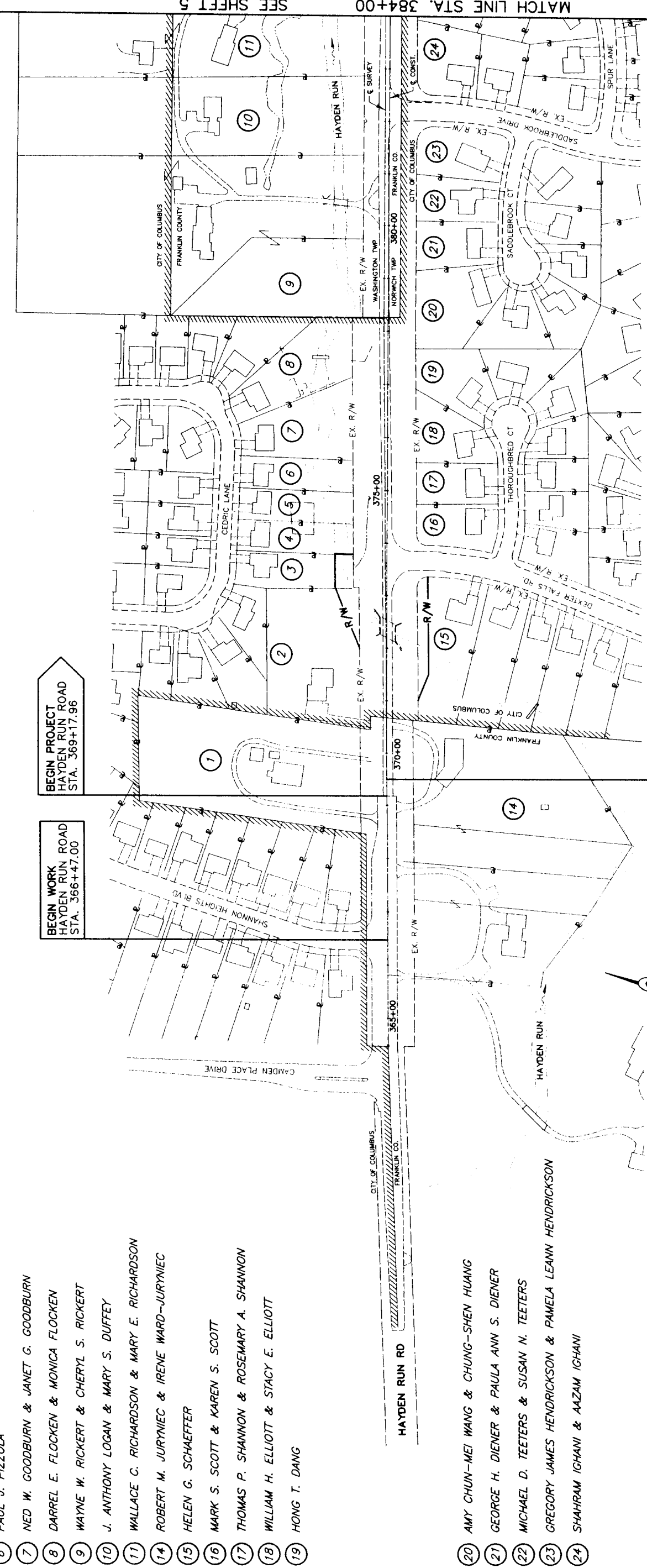
R3 CURVE DATA
 $\Delta = 01'23'46''$ RT.
 R = 7640.00'
 T = 93.08'
 L = 186.16'
 Dc = 00'45'00"
 PI = STA. 398+57.70

I HEREBY CERTIFY THAT THIS PLAT IS A TRUE DELINEATION OF A SURVEY MADE FOR THE FRANKLIN COUNTY ENGINEERS OFFICE IN 1996 BY ms consultants, inc.

Kevin L. Stacy
 REGISTERED SURVEYOR NO. 7531 DATE 8-20-97



THE BASIS OF BEARING FOR THIS DESCRIPTION WAS TRANSFERRED FROM A GPS SURVEY FOR THE FRANKLIN COUNTY AUDITOR'S OFFICE ORIGINATING AT CONTROL MONUMENTS FCGS 4468 AND FCGS 6661 AND IS BASED ON THE NAD83 STATE PLANE COORDINATE SYSTEM, OHIO SOUTH ZONE.



BEGIN PROJECT
HAYDEN RUN ROAD
STA. 369+17.96

BEGIN WORK
HAYDEN RUN ROAD
STA. 366+47.00

BEGIN R/W ACQUISITION
HAYDEN RUN ROAD
STA. 369+50.00
Q SURVEY & R/W

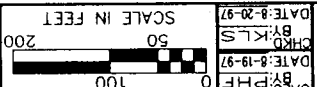
- 1 BRENDA D. LEACH
- 2 DAVID M. DENNIS
- 3 JAMES R. EDINGTON & RENA M. EDINGTON
- 4 DANIEL J. DENOBLE & ANN M. FISCHER
- 5 MICHAEL F. DINAPOLI & TETRA A. DINAPOLI
- 6 PAUL J. PIZZOLA
- 7 NED W. GOODBURN & JANET G. GOODBURN
- 8 DARREL E. FLOCKEN & MONICA FLOCKEN
- 9 WAYNE W. RICKERT & CHERYL S. RICKERT
- 10 J. ANTHONY LOGAN & MARY S. DUFFEY
- 11 WALLACE C. RICHARDSON & MARY E. RICHARDSON
- 14 ROBERT M. JURYNIEC & IRENE WARD-JURYNIEC
- 15 HELEN G. SCHAEFFER
- 16 MARK S. SCOTT & KAREN S. SCOTT
- 17 THOMAS P. SHANNON & ROSEMARY A. SHANNON
- 18 WILLIAM H. ELLIOTT & STACY E. ELLIOTT
- 19 HONG T. DANG

- 20 AMY CHUN-MEI WANG & CHUNG-SHEN HUANG
- 21 GEORGE H. DIENER & PAULA ANN S. DIENER
- 22 MICHAEL D. TEETERS & SUSAN N. TEETERS
- 23 GREGORY JAMES HENDRICKSON & PAMELA LEANN HENDRICKSON
- 24 SHAHRAM IGHANI & AAZAM IGHANI

PROPERTY MAP

HAYDEN RUN ROAD
FRANKLIN COUNTY, OHIO
CITY OF COLUMBUS
WASHINGTON TOWNSHIP
NORWICH TOWNSHIP
SURVEY NO. 2418 VIRGINIA MILITARY LANDS





- 11 WALLACE C. RICHARDSON & MARY E. RICHARDSON
- 12 PAUL W. GABRIEL, M.D., MONEY PURCHASE PENSION TRUST & PAUL W. GABRIEL, M.D., PROFIT SHARING PLAN
- 13 SCOT K. HOFACKER & ROSE E. HOFACKER
- 15 FOREST E. BARNHART & HELENE H. BARNHART
- 16 KAREN L. WANG
- 17 SHIRLEY L. HARDER & DELLAS H. HARDER
- 18 BARBARA B. APEL
- 19 THOMAS B. BASHAW & MARY R. BASHAW



PROPERTY MAP
 HAYDEN RUN ROAD
 FRANKLIN COUNTY, OHIO
 CITY OF COLUMBUS
 WASHINGTON TOWNSHIP
 NORWICH TOWNSHIP
 SURVEY NO. 2418 VIRGINIA MILITARY LANDS



MATCHLINE STA. 384+00 SEE SHEET 4

DATE 8-20-97
 DATE 8-19-97
 DATE 8-19-97

TOTAL NUMBER OF OWNERSHIPS 29
 TOTAL TAKES 10
 OWNERSHIPS WITH STRUCTURES INVOLVED 0
 OWNERSHIPS WITH "P" ITEMS 5

PARCEL NO. OWNER

PARCEL NO.	OWNER	SHEET NO.	OWNERS		RECORD PAGE	AUDITOR'S PARCEL	RECORD AREA	TOTAL P.R.O.	GROSS TAKE	P.R.O. IN TAKE	NET TAKE	STRUC-TURE	NET RESIDUE		TYPE FUND	REMARKS AND PERSONALTY	AS ACQUIRED BOOK PAGE
			BOOK	PAGE									LEFT	RIGHT			
1T	BRENDA D. LEACH	9	27230	115	272-000305	2.137				0.023	P				DRIVEWAY CONSTRUCTION, DRAINAGE GRADING, PRIVATE LIGHT		
2WD	DAVID M. DENNIS	9,10	04333	H04	560-185199	1.308	0.308	0.368	0.308	0.060			0.940		DRIVEWAY CONSTRUCTION, DRAINAGE GRADING, MAILBOX		
2T	DAVID M. DENNIS	9,10	04333	H04	560-185199					0.011					DRIVEWAY CONSTRUCTION		
2T-1	DAVID M. DENNIS	9,10	04333	H04	560-185199					0.012					CULVERT & CHANNEL CONSTRUCTION		
3WD	JAMES R. EDINGTON & RENA M. EDINGTON	10	28542	F15	560-198665	*0.342	0.000	0.051	0.000	0.051			0.291		SHANNON HEIGHTS SECTION 3, LOT #78, PB. 61 PG. 100 CHANNEL CONSTRUCTION		
4T	DANIEL J. DENOBLE & ANN M. FISCHER	10	08430	C17	560-198664	*0.300				0.052					SHANNON HEIGHTS SECTION 3, LOT #77, PB. 61 PG. 100 CHANNEL CONSTRUCTION		
5T	MICHAEL F. DINAPOLI & TETRA A. DINAPOLI	10	08430	C17	560-198663	*0.296				0.059					SHANNON HEIGHTS SECTION 3, LOT #76, PB. 61 PG. 100 CHANNEL CONSTRUCTION		
6	PAUL J. PIZZOLA	10	22264	C09	560-198662	*0.292									SHANNON HEIGHTS SECTION 3, LOT #75, PB. 16 PG. 100 NO TAKE REQUIRED		
7	NED W. GOODBURN & JANET G. GOODBURN	10,11	08432	E19	560-198661	*0.535									SHANNON HEIGHTS SECTION 3, LOT #74, PB. 61 PG. 100 NO TAKE REQUIRED		
8	DARREL E. FLOCKEN & MONICA FLOCKEN	10,11	08557	N05	560-198660	*0.544									SHANNON HEIGHTS SECTION 3, LOT #73, PB. 61 PG. 100 NO TAKE REQUIRED		
9WD	WAYNE W. RICKERT & CHERYL S. RICKERT	11	11128	B16	272-347	1.714	0.138	0.138	0.138	0.000			1.576		DRIVEWAY CONSTRUCTION, MAILBOXES		
			11128	B16	272-325	1.118	0.149	0.149	0.149	0.000	P		0.969				
			11128	B16	590-191220	2.032											
9T	WAYNE W. RICKERT & CHERYL S. RICKERT	11	11128	B16	272-347					0.020					DRIVEWAY CONSTRUCTION		
			11128	B16	272-325												
			11128	B16	590-191220												
10WD	J. ANTHONY LOGAN & MARY S. DUFFEY	11,12	19159	E05	272-324	1.371	0.138	0.138	0.138	0.000	P		1.233		PRIVATE SIGN		
11WD	WALLACE C. RICHARDSON & MARY E. RICHARDSON	12	3732	743	272-214	1.354	0.137	0.137	0.137	0.000	P		1.217		ROADWAY SLOPES AND CHANNEL CONSTRUCTION, PRIVATE SIGN		
			13846	D05	590-191218	1.008											
			01871	E13	590-191219	1.024											
			16909	J15	270-757	2.144	0.091	0.205	0.091	0.114			1.939				
11X	WALLACE C. RICHARDSON & MARY E. RICHARDSON	12	3732	743	272-214												
			13846	D05	590-191218												
			01871	E13	590-191219												
			16909	J15	270-757					0.149					CHANNEL CONSTRUCTION		

DATE 8-20-97
 DATE 8-19-97
 DATE 8-19-97

REV. DATE DESCRIPTION
 DATE OF COMPLETION

6 / 14
 96
 104

NOTE: ALL AREAS LISTED ARE IN ACRES
 (RECORD AREA OF OUTSALES) - (TOTAL P.R.O.) - (NET TAKE) = NET RESIDUE
 * CALCULATED RECORD AREA

SUMMARY OF ADDITIONAL RIGHT OF WAY
 HAYDEN RUN ROAD

SUMMARY OF ADDITIONAL RIGHT OF WAY

TOTAL NUMBER OF OWNERSHIPS WITH STRUCTURES INVOLVED
 TOTAL TAKES OWNERSHIPS WITH "P" ITEMS

PARCEL NO.	OWNER	SHEET NO.	OWNERS BOOK	RECORD PAGE	AUDITOR'S PARCEL	RECORD AREA	TOTAL P.R.O.	GROSS TAKE	P.R.O. IN TAKE	NET TAKE	STRUC-TURE	NET RESIDUE		TYPE FUND	REMARKS AND PERSONALTY	AS ACQUIRED	
												LEFT	RIGHT			BOOK	PAGE
12WD	PAUL W. GABRIEL, M.D., MONEY PURCHASE PENSION TRUST & PAUL W. GABRIEL, M.D., PROFIT SHARING PLAN	12,13	19715	F10	270-2	5.010	0.262	0.942	0.262	0.680		4.068		ROADWAY SLOPES AND CHANNEL CONSTRUCTION			
12X	PAUL W. GABRIEL, M.D., MONEY PURCHASE PENSION TRUST & PAUL W. GABRIEL, M.D., PROFIT SHARING PLAN	12,13	19715	F10	270-2				0.367					CHANNEL CONSTRUCTION			
13	SCOT K. HOFACKER & ROSE E. HOFACKER	13,14	24708	F10	270-251	5.493								NO TAKE REQUIRED			
14T	ROBERT M. JURYNIEC & IRENE WARD-JURYNIEC	9	13400	B06	200-89	2.5071				0.004				DRIVEWAY CONSTRUCTION			
15WD	HELEN G. SCHAEFFER	9,10	141180	G19	560-204234	*0.663	0.000	0.096	0.000	0.096		0.567		SADDLEBROOK SECTION 4, LOT #134, P.B. 64 PG. 44			
15T	HELEN G. SCHAEFFER	9,10	141180	G19	560-204234					0.030				CHANNEL CONSTRUCTION			
16	MARK S. SCOTT & KAREN S. SCOTT	10	27018	F13	560-204235	*0.291								SADDLEBROOK SECTION 4, LOT #135, P.B. 64 PG. 44			
17	THOMAS P. SHANNON & ROSEMARY A. SHANNON	10	10296	J20	560-204236	*0.281								SADDLEBROOK SECTION 4, LOT #136, P.B. 64 PG. 44			
18	WILLIAM H. ELLIOTT & STACY E. ELLIOTT	10	33619	C16	560-204237	*0.323								SADDLEBROOK SECTION 4, LOT #137, P.B. 64 PG. 44			
19	HONG T. DANG	10,11	24653	G14	560-204238	*0.354								SADDLEBROOK SECTION 4, LOT #138, P.B. 64 PG. 44			
20	AMY CHUN-MEI WANG & CHUNG-SHEN HUANG	11	14865	G18	560-192846	*0.490								SADDLEBROOK SECTION 1, LOT #6, P.B. 59 PG. 94			
21	GEORGE H. DIENER & PAULA ANN S. DIENER	11	04752	J19	560-192845	*0.306								SADDLEBROOK SECTION 1, LOT #5, P.B. 59 PG. 94			
22	MICHAEL D. TEETERS & SUSAN N. TEETERS	11	31376	E02	560-192844	*0.300								SADDLEBROOK SECTION 1, LOT #4, P.B. 59 PG. 94			
23	GREGORY JAMES HENDRICKSON & PAMELA LEANN HENDRICKSON	11	33025	H08	560-192843	*0.350								SADDLEBROOK SECTION 1, LOT #3, P.B. 59 PG. 94			
24	SHAHRAM IGHANI & AAZAM IGHANI	12	28653	B09	560-192841	*0.335								SADDLEBROOK SECTION 1, LOT #1, P.B. 59 PG. 94			
25	FOREST E. BARNHART & HELENE H. BARNHART	12	04665	E12	560-192856	*0.474								SADDLEBROOK SECTION 1, LOT #16, P.B. 59 PG. 94			

NOTE: ALL AREAS LISTED ARE IN ACRES
 (RECORD AREA OF OUTSALES) - (TOTAL P.R.O.) - (NET TAKE) = NET RESIDUE

* CALCULATED RECORD AREA

HAYDEN RUN ROAD

SUMMARY OF ADDITIONAL RIGHT OF WAY

DATE: 8-19-97
 DATE: 8-23-97

PLOT SCALE: 5' OR 4MMX0.06147306' ROM' 6147351' DWS
 AUGUST-20-1997

SUMMARY OF ADDITIONAL RIGHT OF WAY

TOTAL NUMBER OF OWNERSHIPS WITH STRUCTURES INVOLVED
 TOTAL TAKES OWNERSHIPS WITH "p" ITEMS

PARCEL NO.	OWNER	SHEET NO.	OWNERS BOOK	RECORD PAGE	AUDITOR'S PARCEL	RECORD AREA	TOTAL P.R.O.	GROSS TAKE	P.R.O. IN TAKE	NET TAKE	STRUC-TURE	NET RESIDUE		TYPE FUND	REMARKS AND PERSONALITY	AS ACQUIRED	
												LEFT	RIGHT			BOOK	PAGE
26	KAREN L. WANG	12	05491	G19	560-192857	+0.418									SADDLEBROOK SECTION 1, LOT #17, P.B. 59 PG. 94 NO TAKE REQUIRED		
27WD	SHIRLEY L. HARDER & DELLAS H. HARDER	12,13	2975	218	200-2726	1.197	0.208	0.208	0.208	0.000		0.989					
27T	SHIRLEY L. HARDER & DELLAS H. HARDER	12,13	2975	218	200-2726				0.008						DRIVEWAY CONSTRUCTION		
27T-1	SHIRLEY L. HARDER & DELLAS H. HARDER	12,13	2975	218	200-2726				0.011						ACCESS ROAD SLOPES AND GRADE TO DRAIN		
28WD	BARBARA B. APEL	13	00587	104	200-2737	1.209	0.200	0.334	0.200	0.134	P				DRIVEWAY CONSTRUCTION, CHANNEL CONSTRUCTION, STONE WALL		
28T	BARBARA B. APEL	13	00587	104	200-2737				0.009						DRIVEWAY CONSTRUCTION		
29WD	THOMAS B. BASHAW & MARY R. BASHAW	13,14	3587	176	200-31	0.970	0.167	0.213	0.167	0.046		0.757			CHANNEL CONSTRUCTION		
			06425	B11	200-3451	0.914	0.171	0.171	0.171	0.000		0.743					

NOTE: ALL AREAS LISTED ARE IN ACRES
 (RECORD AREA OF OUTSALES) - (TOTAL P.R.O.) - (NET TAKE) = NET RESIDUE

* CALCULATED RECORD AREA

DATE: 8-20-91
 BY: KLS
 DATE: 8-19-91
 CARR: HLF

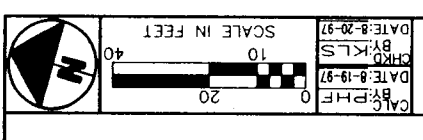
SUMMARY OF ADDITIONAL RIGHT OF WAY

HAYDEN RUN ROAD

8 / 14

98
104

REV. DATE
 DATE OF COMPLETION
 DESCRIPTION

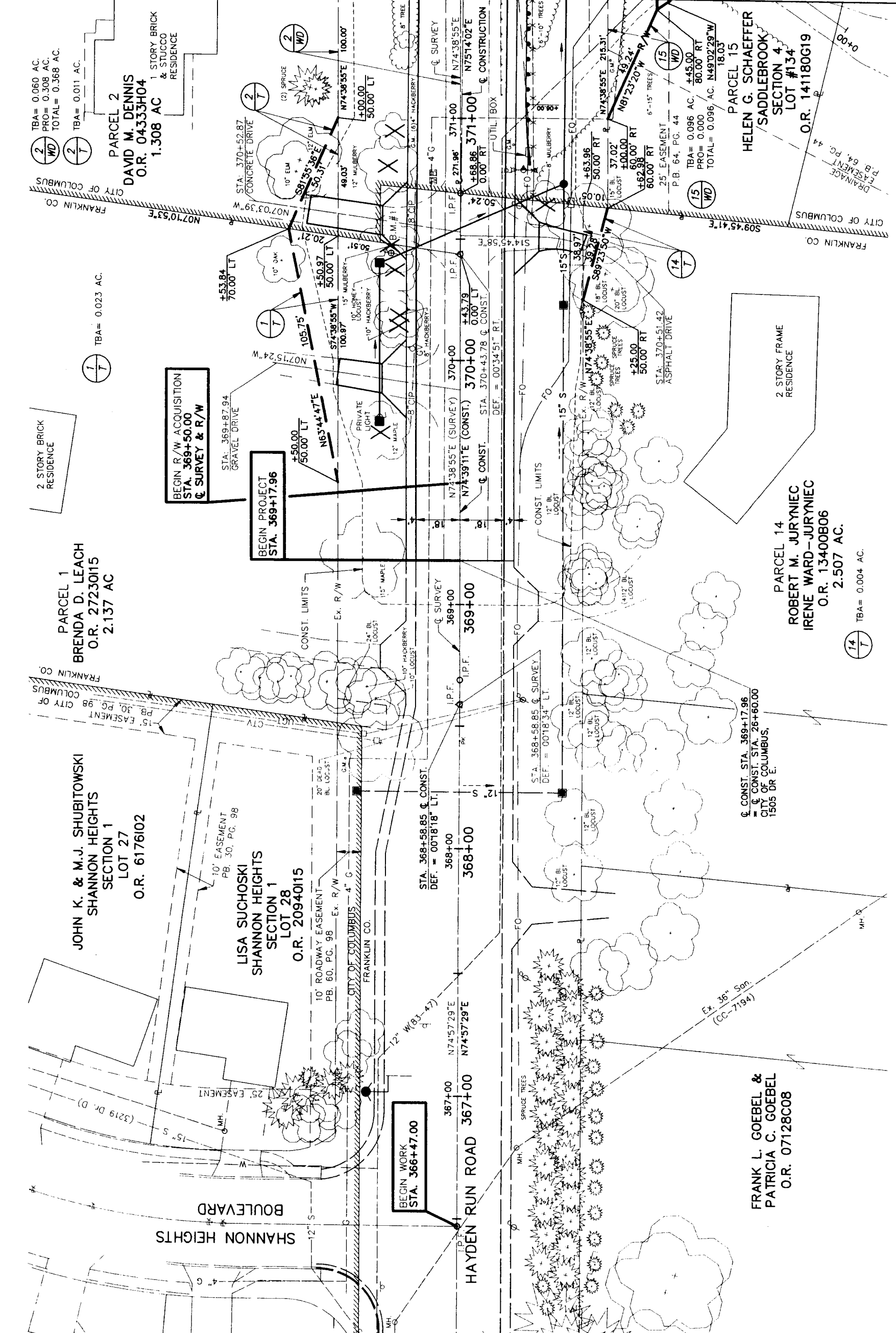


DATE: 8-18-97
 DATE: 8-18-97
 SCALE IN FEET
 0 10 20
 MATCH LINE STA. 371+50
 BEGIN PROJECT TO STA. 371+50

HAYDEN RUN ROAD

9/14
 99
 401

SEE SHEET 10



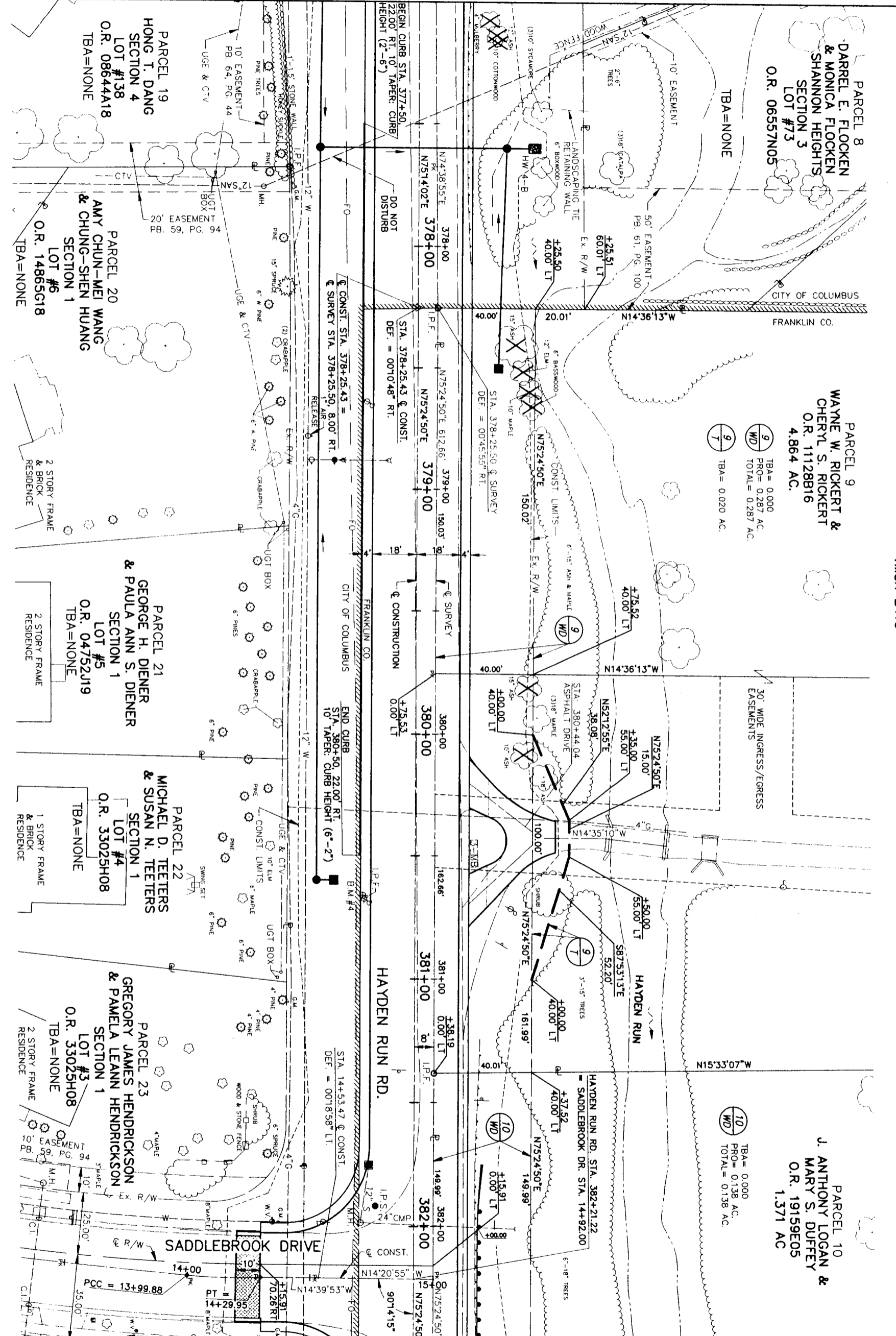
FRANKLIN COUNTY
 CITY OF COLUMBUS,
 WASHINGTON TOWNSHIP
 NORWICH TOWNSHIP
 VMSN 2418

NOTE: STATIONS AND OFFSETS SHOWN ON
 THESE PLANS ARE CALCULATED
 FROM C/L SURVEY ON HAYDEN RUN ROAD.
 ○ IRON PIN FOUND
 ● IRON PIN SET

REV. DATE DESCRIPTION
 DATE OF COMPLETION

MATCH LINE STA. 377+00

SEE SHEET 10



MATCH LINE STA. 382+50

SEE SHEET 12

FRANKLIN COUNTY
CITY OF COLUMBUS,
WASHINGTON TOWNSHIP,
NORWICH TOWNSHIP
VMSN 2418

PARCEL 8
DAREL E. FLOCKEN
& MONICA FLOCKEN
SHANNON HEIGHTS
SECTION 3
LOT #73
O.R. 06557N05
TBA=NONE

PARCEL 9
WAYNE W. RICKERT &
CHERYL S. RICKERT
O.R. 11128B16
4.864 AC.
TBA= 0.000
PRO= 0.287 AC.
TOTAL= 0.287 AC.

PARCEL 10
J. ANTHONY LOGAN &
MARY S. DUFFEY
O.R. 19159E05
1.371 AC
TBA= 0.000
PRO= 0.138 AC.
TOTAL= 0.138 AC.

PARCEL 19
HONG T. DANG
SECTION 4
LOT #138
O.R. 08644A18
TBA=NONE

PARCEL 20
AMY CHUN-MEI WANG
& CHUNG-SHEN HUANG
SECTION 1
LOT #6
O.R. 14865G18
TBA=NONE

PARCEL 21
GEORGE H. DIENER
& PAULA ANN S. DIENER
SECTION 1
LOT #5
O.R. 04752J19
TBA=NONE

PARCEL 22
MICHAEL D. TEETERS
& SUSAN N. TEETERS
SECTION 1
LOT #4
O.R. 33025H08
TBA=NONE

PARCEL 23
GREGORY JAMES HENDRICKSON
& PAMELA LEANN HENDRICKSON
SECTION 1
LOT #3
O.R. 33025H08
TBA=NONE

REV.	DATE	DESCRIPTION

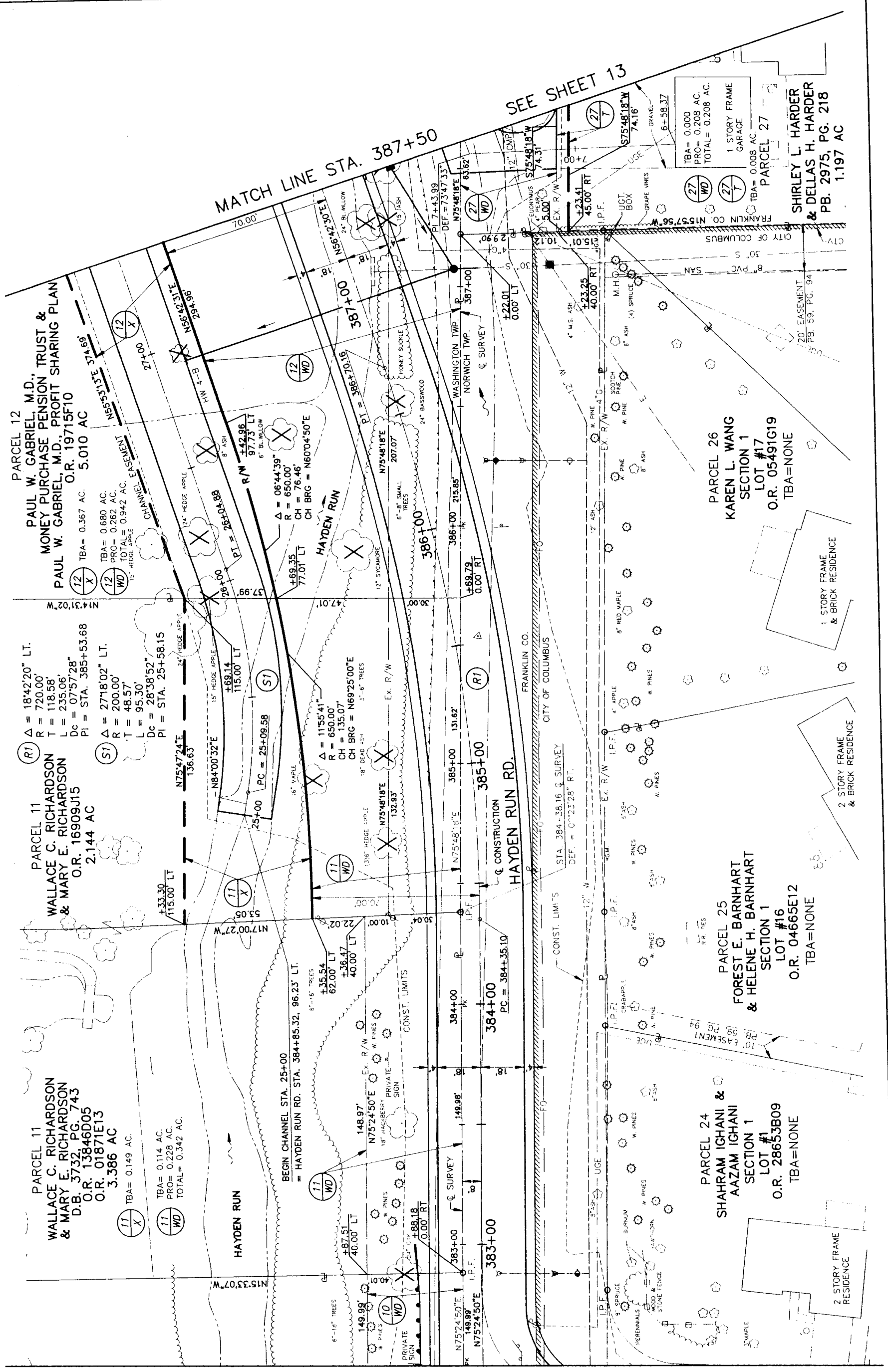
101
104
11/14
HAYDEN RUN ROAD

RIGHT OF WAY PLAN
STA. 377+00 TO STA. 382+50

CALC. BY: P.H.F.
 DATE: 8-19-97
 CHD. BY: K.L.S.
 DATE: 8-20-97

0 10 20 40
 SCALE IN FEET

REV.	DATE	DESCRIPTION



SEE SHEET 11

MATCH LINE STA. 382+50

SEE SHEET 13

MATCH LINE STA. 387+50

FRANKLIN COUNTY
CITY OF COLUMBUS,
NORWICH TOWNSHIP,
WASHINGTON TOWNSHIP
VMSN 2418

REV.	DATE	DESCRIPTION

PARCEL 12
PAUL W. GABRIEL, M.D., MONEY PURCHASE PENSION TRUST &
PAUL W. GABRIEL, M.D., PROFIT SHARING PLAN
O.R. 19715F10
CHANNEL EASEMENT 5.010 AC
N55°53'13"E 374.69'
CONST. LIMITS

TBA = 0.680 AC.
PRO = 0.262 AC.
TOTAL = 0.942 AC.

TBA = 0.367 AC.

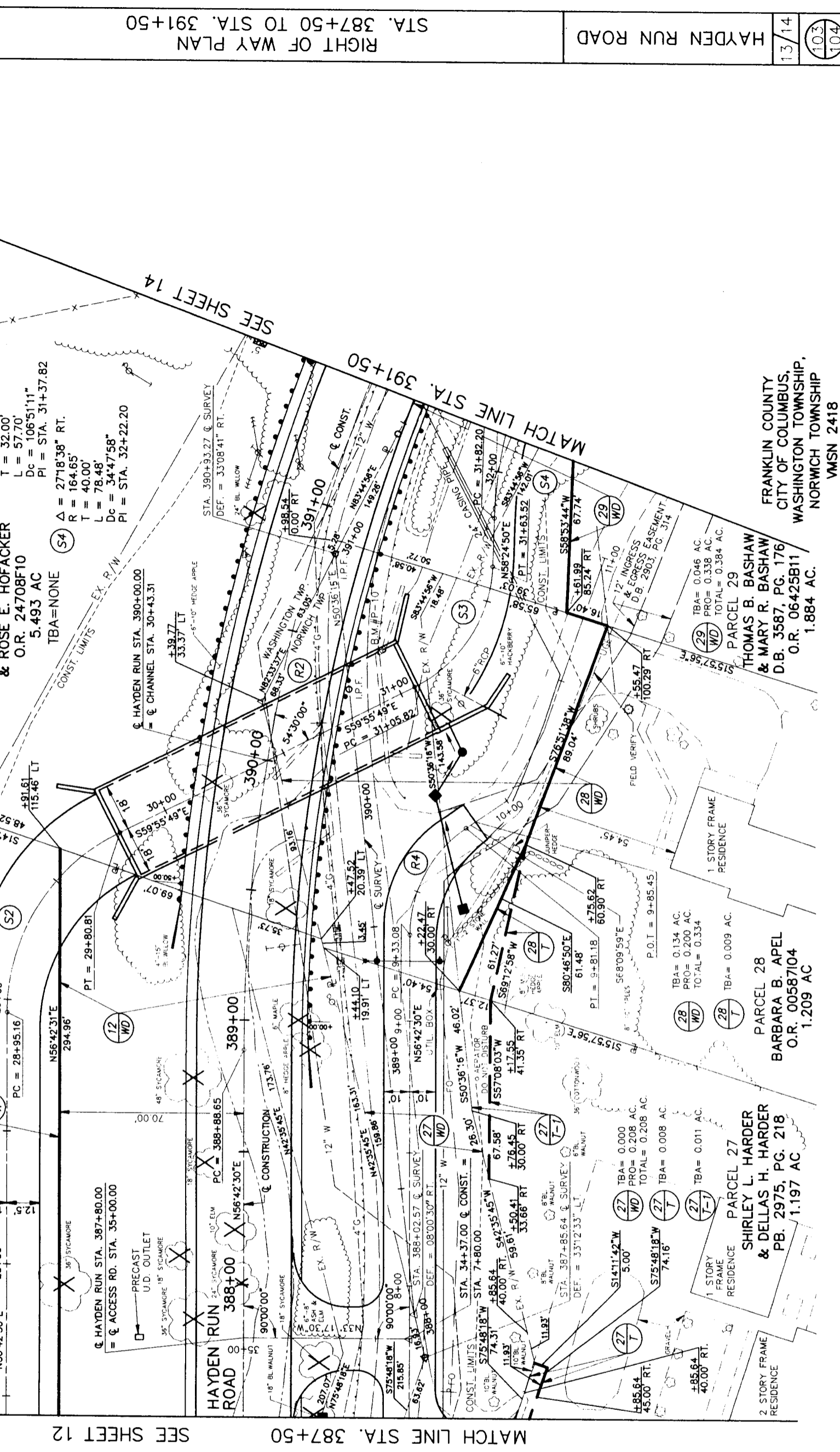
PARCEL 13
SCOT K. HOFACKER
& ROSE E. HOFACKER
O.R. 24708F10
5.493 AC
TBA = NONE

△ = 29°25'34" RT. (R2)
R = 720.00'
T = 189.06'
L = 369.78'
Dc = 07°57'28"
PI = STA. 390+77.71

△ = 55°07'30" RT. (S2)
R = 50.00'
T = 26.10'
L = 48.11'
Dc = 114°35'30"
PI = STA. 29+59.18

△ = 61°39'21" LT. (S3)
R = 53.62'
T = 32.00'
L = 57.70'
Dc = 106°51'11"
PI = STA. 31+37.82

△ = 27°18'38" RT. (S4)
R = 164.65'
T = 40.00'
L = 78.48'
Dc = 34°47'58"
PI = STA. 32+22.20



SEE SHEET 12

MATCH LINE STA. 387+50

RIGHT OF WAY PLAN
STA. 387+50 TO STA. 391+50

HAYDEN RUN ROAD
13/14
103
104

FRANKLIN COUNTY
CITY OF COLUMBUS,
WASHINGTON TOWNSHIP,
NORWICH TOWNSHIP
VMSN 2418

PARCEL 27
SHIRLEY L. HARDER
& DELLAS H. HARDER
PB. 2975, PG. 218
1.197 AC

PARCEL 28
BARBARA B. APEL
O.R. 00587104
1.209 AC

PARCEL 29
THOMAS B. BASHAW
& MARY R. BASHAW
D.B. 3587, PG. 176
O.R. 06425B11
1.884 AC

PARCEL 12
PAUL W. GABRIEL, M.D., MONEY PURCHASE PENSION TRUST &
PAUL W. GABRIEL, M.D., PROFIT SHARING PLAN
O.R. 19715F10
5.010 AC

PARCEL 13
SCOT K. HOFACKER
& ROSE E. HOFACKER
O.R. 24708F10
5.493 AC
TBA = NONE

FRANKLIN COUNTY, OHIO CITY OF COLUMBUS, OHIO DEPARTMENT OF PUBLIC SERVICE DIVISION OF ENGINEERING AND CONSTRUCTION

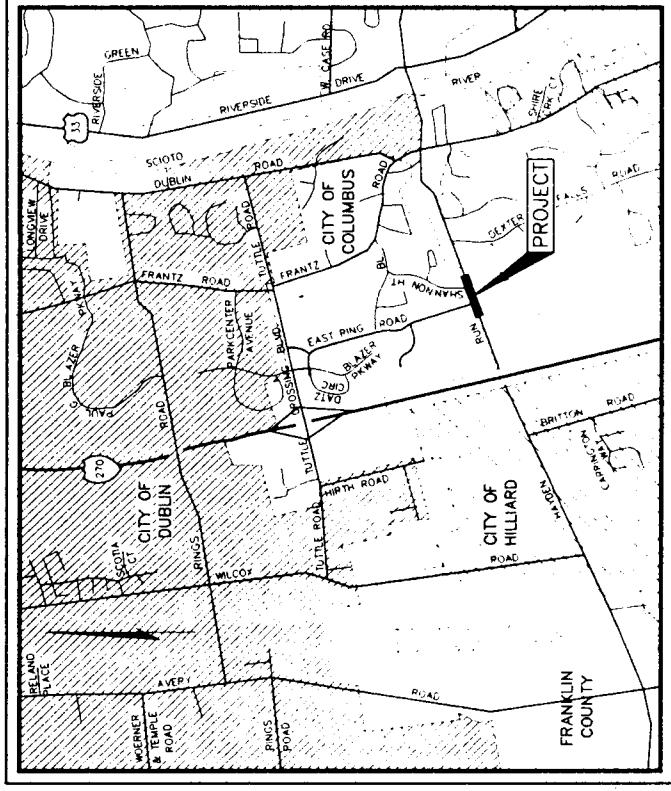
PLAN FOR IMPROVEMENT OF HAYDEN RUN ROAD WIDENING 1995

INDEX OF DRAWINGS

- 1 TITLE SHEET
- 2 PROPERTY MAP & SCHEMATIC PLAN
- 3 GENERAL NOTES & QUANTITIES
- 4 TYPICAL PAVEMENT SECTIONS & DETAILS
- 5 PLAN & PROFILE
- 6-12 CROSS-SECTIONS
- 13 PAVEMENT MARKING & SIGNING PLAN
- 14 MAINTENANCE OF TRAFFIC CONTROL PLAN
- 15 EROSION & SEDIMENT CONTROL PLAN
- 16 EROSION & SEDIMENT CONTROL DETAILS

BENCH MARKS

- B.M.#1 Top of Alum. Disk in monument box in centerline intersection of Tuttle Crossing Boulevard and Bradenton Avenue
Elevation=876.86
 - B.M.#2 Top of curb at northwest corner, intersection of Paul G. Blazer Parkway and Tuttle Crossing Boulevard
Elevation=883.16
 - B.M.#3 Southeast corner of metal lid for traffic control box at north side of Tuttle Crossing Boulevard, 150± east of northbound Interstate 270 entrance
Elevation=900.27
 - B.M.#4 Top of northeast anchor bolt at Interstate 270 sign, 80± east of southbound Interstate 270 entrance
Elevation=910.20
 - B.M.#5 Top of Alum. Disk in monument box in centerline intersection of Tuttle Crossing Boulevard and Hirth Road
Elevation=903.07
- All elevations are based on NAD83 (U.S.G.S.) datum.



LOCATION MAP
No. Scale

CITY OF COLUMBUS APPROVALS

*City of Columbus' signatures on this plan signify only concurrence with the purpose and general location of the project. All technical details remain the responsibility of the Engineer preparing the plans.

Ray S. S. S. S.
Hydrant Supervisor, Division of Fire (Hydrant Structures Only) Date: 8-8-95

John M. M. M.
Administrator, Division of Traffic Date: 7-31-95

John M. M. M.
Administrator, Division of Electricity (Electrical Structures Only) Date: 8/12/95

John M. M. M.
Administrator, Division of Water (Water Structures Only) Date: 7/12/95

John M. M. M.
Engineer in Charge, Division of Engineering Date: 9/6/95

John M. M. M.
Administrator, Division of Sewerage and Drainage (Structures) Date: 9/6/95

FRANKLIN COUNTY APPROVALS

*Franklin County's signatures on this plan signify only concurrence with the purpose and general location of the project. All technical details remain the responsibility of the Engineer preparing the plans.

John M. M. M.
Engineer of Public Utilities Date: 7/18/96

John M. M. M.
City Engineer Date: 7-18-96

John M. M. M.
Director of Public Service Date: 7-18-96

OWNER/DEVELOPER

The Taubman Company
Developers
Bloomfield Hills, Michigan

DESIGN CIVIL & SITE ENGINEER

Johnson & Anderson, Inc.
CONSULTING ENGINEERS
WATERLOO, MICHIGAN 48129
(810) - 334 - 9901

CIVIL ENGINEER/SURVEYOR

EVANS, MECHWART, HAMILTON & TILTON, INC.
Professional Engineers
43320
FACSIMILE (614) 471-1737



2 WORKING DAYS
BEFORE YOU DIG
CALL TOLL FREE 800-362-2764
OHIO UTILITIES PROTECTION SERVICE

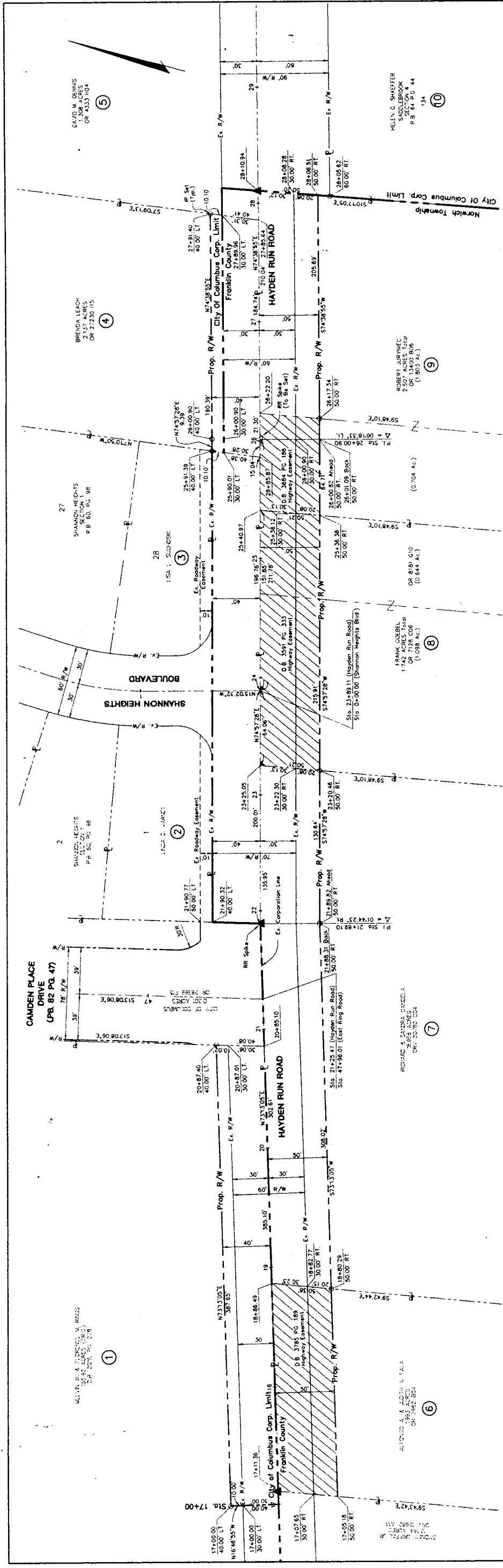
STANDARD DRAWINGS

CITY OF COLUMBUS	
O.D.O.T.	
CB-2-3	1441 Dr A
CB-2-1	2130 Dr A (Mod)
GR-4-1	2160 Dr A
BP-3-1	2161 Dr A
	L-6306
	AA-S150
	L-6309
	L-6310
	L-6311
	L-6312
	L-6640
	L-8502

REVISIONS	
No.	Date

Date: 7-11-95

Registered Engineer No. 54315



SUMMARY OF ADDITIONAL RIGHT OF WAY

PARCEL	OWNER	ADJUTORS PARCEL NO.	OWNERS RECORD BOOK	PAGE	RECORD AREA	TOTAL		GROSS		NET		NET RESIDUE	TYPE	REMARKS	AS ACQUIRED BOOK	PAGE
						TAKE	P.F.O.	TAKE	P.F.O.	TAKE	P.F.O.					
1	USA 11 W. LUCAS	2015	228	155.92	1.39	0.355	0.089	0.089	0.089	0.089	0.089	154.44	NO			
2	USA 11 W. LUCAS	2015	228	155.92	1.39	0.355	0.089	0.089	0.089	0.089	0.089	154.44	NO			
3	USA 11 W. LUCAS	2015	228	155.92	1.39	0.355	0.089	0.089	0.089	0.089	0.089	154.44	NO			
4	USA 11 W. LUCAS	2015	228	155.92	1.39	0.355	0.089	0.089	0.089	0.089	0.089	154.44	NO			
5	USA 11 W. LUCAS	2015	228	155.92	1.39	0.355	0.089	0.089	0.089	0.089	0.089	154.44	NO			
6	USA 11 W. LUCAS	2015	228	155.92	1.39	0.355	0.089	0.089	0.089	0.089	0.089	154.44	NO			
7	USA 11 W. LUCAS	2015	228	155.92	1.39	0.355	0.089	0.089	0.089	0.089	0.089	154.44	NO			
8	USA 11 W. LUCAS	2015	228	155.92	1.39	0.355	0.089	0.089	0.089	0.089	0.089	154.44	NO			
9	USA 11 W. LUCAS	2015	228	155.92	1.39	0.355	0.089	0.089	0.089	0.089	0.089	154.44	NO			
10	USA 11 W. LUCAS	2015	228	155.92	1.39	0.355	0.089	0.089	0.089	0.089	0.089	154.44	NO			

Johnson & Anderson, Inc.
CONSULTING ENGINEERS
4475 ONE HIGHWAY 49329
WARREN, MICHIGAN 48091
(519) 734-3950

EVANS, MECHWART, HAMILTON & TILTON, INC.
170 MAIN STREET
BLOOMFIELD HILLS, MICHIGAN 48304
(248) 614-4757

The Taubman Company
Developers
Bloomfield Hills, Michigan

The Mall at Tuttle Crossing

CITY OF COLUMBUS, OHIO
DEPARTMENT OF PUBLIC SERVICE
DIVISION OF ENGINEERING AND CONSTRUCTION
HAYDEN RUN ROAD WIDENING
PROPERTY MAP & SCHEMATIC PLAN

DATE: July 8, 1996
JOB NO: S-3942

SCALE: 1" = 40'
SHEET: 2 / 16