

DEAN C. RINGLE, P.E., P.S.
FRANKLIN COUNTY ENGINEER

June 25, 2001

Honorable Board of County Commissioners
Franklin County Administration Building
373 South High Street, 26th Floor
Columbus, Ohio 43215

Honorable Board:

I have reviewed the petition from The New Albany Company, for the vacation of a portion of Bevelhymer Road, located in the Village of New Albany, Franklin County, Ohio, and find that the petition is valid.

Respectfully submitted,

A handwritten signature in cursive script, appearing to read "Dean C. Ringle".

Dean C. Ringle, P.E., P.S.
Franklin County Engineer

Handwritten initials, possibly "DCR".
DCR:DLP:omc

July 3, 2001

PETITION FILED FOR THE VACATION OF
A PORTION OF BEVELHYMER ROAD,
LOCATED IN THE VILLAGE OF NEW ALBANY,
FRANKLIN COUNTY, OHIO - VIEW - TUESDAY,
JULY 24, 2001 AT 10:00 A.M., HEARING -
TUESDAY, AUGUST 14, 2001 AT 9:00 A.M.
(FRANKLIN COUNTY ENGINEER)

WHEREAS, the New Albany Company, has filed a petition with the Board of County Commissioners, Franklin County, Ohio, requesting said Board to vacate a portion of Bevelhymer Road, located in the Village of New Albany, Franklin County, Ohio, the general route and termini thereof, to be as follows:

Situated in the State of Ohio, County of Franklin, Village of New Albany, being located in Lots 23 and 24, Section 12, Quarter Township 1, Township 2, Range 16, United States Military Lands and being 0.239 acres within the right-of-way of Bevelhymer Road, as conveyed to the New Albany Co. LLP by deeds of records in Official Record 12773C05, Official Record 21256E01, and Instrument Number 199811120289607, and 0.515 acres within the right-of-way of Bevelhymer Road as shown on the plat entitled "Plain View Farms No. 2" of record in Plat Book 34, Page 22, (all references being to records of the Recorder's Office, Franklin County, Ohio) and described as follows:

Beginning in the centerline of Bevelhymer Road at the northeasterly corner of that 1.584 acre tract as conveyed to the State of Ohio by deed of record in Official Record 25998B11, being the true place of beginning;

thence South 57°24'57" West, along the northerly line of said 1.584 acre tract, a distance of 18.54 feet to the westerly right-of-way line of said Bevelhymer Road;

thence North 3°24'36" East, along said westerly right-of-way line, a distance of 685.20 feet;

thence northeasterly, across said roadway, being along the arc of a curve to the left (Delta = 04°37'17", Radius = 390.00), a chord bearing and distance of North 31°53'52" East, 31.45 feet to the centerline of Bevelhymer Road;

thence South 03°24'36" West, along said centerline, a distance of 48.22 feet;

thence South 86°35'24" East, across said Bevelhymer Road, a distance of 30.00 feet to the easterly right-of-way of said Bevelhymer Road, being the northwesterly corner of Lot 30 of said subdivision;

thence South 3°24'36" West, along said easterly right-of-way line being the westerly line of Lot 30 and the westerly line of Reserve "A" of said subdivision, a distance of 574.16 feet to a point of curvature of a curve to the left;

thence southeasterly, continuing along said right-of-way line, being a southwesterly line of said Reserve "A", (Delta = 125°03'51", Radius = 50.00 feet), a chord bearing and distance of South 59°07'19" East, 88.73 feet to the northerly right-of-way line of Columbus Millersburg Road (Johnstown Road/US Route 62);

thence South 58°20'45" West, across said Bevelhymer Road, a distance of 111.82 feet to a point of curvature of a curve to the right;

thence southwesterly, continuing across said Bevelhymer Road, being along said curve (Delta = 51°38'17", Radius = 20.00 feet) a chord bearing and distance of South 84°09'54" West, 17.42 feet to the centerline of said Bevelhymer Road;

thence North 3°24'36" East, along said centerline, a distance of 28.40 feet to the True Place of Beginning and containing 0.754 acres of land, more or less. Subject, however, to all legal rights of ways and/or easements, if any, of previous record.

Bearings for this description were transferred from a field traverse originating from and tying to Franklin County Survey Control Monuments, including Frank 78 and Frank 178 and are based on the Ohio State Plane Coordinate System, South Zone as per NAD83. This description was prepared by Clark E. White, Registered Surveyor No. 7868, Evans, Mechwart, Hambleton & Tilton, Inc. Respectfully submitted, Dean C. Ringle, P.E., P.S., Franklin County Engineer; now, therefore, upon motion of Commissioner Shoemaker, seconded by Commissioner Stokes

RESOLUTION, Cont'd.
PETITION FILED FOR THE VACATION OF
A PORTION OF BEVELHYMER ROAD,
LOCATED IN THE VILLAGE OF NEW
ALBANY, FRANKLIN COUNTY, OHIO -
VIEW - TUESDAY, JULY 24, 2001 AT 10:00 A.M.,
HEARING - TUESDAY, AUGUST 14, 2001 AT 9:00 A.M.
(FRANKLIN COUNTY ENGINEER)

Page 2


118


BE IT RESOLVED, BY THE BOARD OF COUNTY COMMISSIONERS OF
FRANKLIN COUNTY, OHIO:

Section 1) That Tuesday, July 24, 2001 at 10:00 a.m. is hereby fixed as the date and hour when the Board of County Commissioners will view the proposed vacation along the general route thereof and Tuesday, August 14, 2001 at 9:00 a.m. is hereby fixed as the time and date for the final hearing of said petition and proposed vacation in the office of the Board of County Commissioners, at the Franklin County Administration Building, 373 South High Street, 26th Floor Hearing Room, Columbus, Ohio 43215.

Section 2) That notice of the time and place for both such view and hearing will be given by publication once a week for two consecutive weeks in a newspaper published in and having a general circulation in Franklin County, Ohio, where the proposed vacation is located, and that said notice in addition to the date and place of such view and place and time of the final hearing, shall state briefly the character of the proposed vacation.

Voting Aye thereon:


DEWEY R. STOKES, PRESIDENT


ARLENE SHOEMAKER

MARY JO KILROY
BOARD OF COUNTY COMMISSIONERS
FRANKLIN COUNTY, OHIO

Voting Nay thereon:

DEWEY R. STOKES, PRESIDENT

ARLENE SHOEMAKER

MARY JO KILROY
BOARD OF COUNTY COMMISSIONERS
FRANKLIN COUNTY, OHIO

DCR:DP:cmc

c: Journal
Engineer
Road Record

THE DAILY REPORTER

http://centralohio.thesource.net

119

580 South High Street • Suite 316
Columbus, Ohio 43215-5644
(614) 224-4835
FAX (614) 224-8649
email: cdr@sourcenews.com

Preliminary Proof
For Private Files Only

Intent to Vacate Pt Bevelhymmer Rd
Franklin County Engineer's Office
970 Dublin Road
Columbus, Ohio 43215

Notice of Intent to Vacate Part of Bevelhymmer Road in the Village of New Albany, Ohio

The Daily Reporter is publishing the attached Public Notice at your request. Please examine and advise us of any changes before the next publication. The dates of publication are shown at the end of the notice.

Total public notice charge: \$223.00

NOTICE OF INTENTION TO VACATE A PORTION OF BEVELHYMER ROAD, LOCATED IN THE VILLAGE OF NEW ALBANY, FRANKLIN COUNTY, OHIO

NOTICE is hereby given that it is the intention of the Board of County Commissioners of Franklin County, Ohio, to vacate a portion of Bevelhymmer Road, located in the Village of New Albany, Franklin County, Ohio, the said road being more particularly described as follows:

Situated in the State of Ohio, County of Franklin, Village of New Albany, being located in Lots 23 and 24, Section 12, Quarter Township 1, Township 2, Range 16, United States Military Lands and being 0.239 acres within the right-of-way of Bevelhymmer Road, as conveyed to the New Albany Co. LLP by deeds of records in Official Record 12773C05, Official Record 21256E01, and Instrument Number 199811120289607, and 0.515 acres within the right-of-way of Bevelhymmer Road as shown on the plat entitled "Plain View Farms No. 2" of record in Plat Book 34, Page 22, (all references being to records of the Recorder's Office, Franklin County, Ohio) and described as follows:

Beginning in the centerline of Bevelhymmer Road at the northeasterly corner of that 1.584 acre tract as conveyed to the State of Ohio by deed of record in Official Record 25998B11, being the true place of beginning; thence South 57°24'57" West, along the northerly line of said 1.584 acre tract, a distance of 18.54 feet to the westerly right-of-way line of said Bevelhymmer Road; thence North 3°24'36" East, along said westerly right-of-way line, a distance of 685.20 feet; thence northeasterly, across said roadway, being along the arc of a curve to the left (Delta = 04°37'17", Radius = 390.00), a chord bearing and distance of North 31°53'52" East, 31.45 feet to the centerline of Bevelhymmer Road; thence South 03°24'36" West, along said centerline, a distance of 48.22 feet; thence South 86°35'24" East, across said Bevelhymmer Road, a distance of 30.00

feet to the easterly right-of-way of said Bevelhymmer Road, being the northwesterly corner of Lot 30 of said subdivision;

thence South 3°24'36" West, along said easterly right-of-way line being the westerly line of Lot 30 and the westerly line of Reserve "A" of said subdivision, a distance of 574.16 feet to a point of curvature of a curve to the left;

thence southeasterly, continuing along said right-of-way line, being a southwesterly line of said Reserve "A", (Delta = 125°03'51", Radius = 50.00 feet), a chord bearing and distance of South 59°07'19" East, 88.73 feet to the northerly right-of-way line of Columbus Millersburg Road (Johnstown Road/US Route 62);

thence South 58°20'45" West, across said Bevelhymmer Road, a distance of 111.82 feet to a point of curvature of a curve to the right;

thence southwesterly, continuing across said Bevelhymmer Road, being along said curve (Delta = 51°38'17", Radius = 20.00 feet) a chord bearing and distance of South 84°09'54" West, 17.42 feet to the centerline of said Bevelhymmer Road;

thence North 3°24'36" East, along said centerline, a distance of 28.40 feet to the True Place of Beginning and containing 0.754 acres of land, more or less. Subject, however, to all legal rights of ways and/or easements, if any, of previous record.

Bearings for this description were transferred from a field traverse originating from and tying to Franklin County Survey Control Monuments, including Frank 78 and Frank 178 and are based on the Ohio State Plane Coordinate System, South Zone as per NAD83. This description was prepared by Clark E. White, Registered Surveyor No. 7868, Evans, Mechwart, Hambleton & Tilton, Inc.

NOTICE is hereby given that Tuesday, July 24, 2001, at 10:00 a.m. at the place of said proposed vacation was fixed as the time and place for viewing thereof and August 14, 2001 at 9:00 a.m. at the Office of the Board of County Commissioners was fixed as the time and place for final hearing thereon.

By order of the Board of County Commissioners of Franklin County, Ohio,
Sharon Y. Bice, Clerk
Board of County Commissioners

ESTABLISHED 1896

RESOLUTION NO. 911-01

August 14, 2001

VACATION OF A PORTION OF BEVELHYMER
ROAD, LOCATED IN NEW ALBANY,
FRANKLIN COUNTY, OHIO - VIEWED -
ENGINEER TO FILE REPORT BY AUGUST 14, 2001
(FRANKLIN COUNTY ENGINEER)

WHEREAS, a petition was filed with this Board by The New Albany Company, praying for the vacation of a portion of Bevelhymer Road, located in New Albany, Franklin County, Ohio; and

WHEREAS, on the 3rd day of July, 2001, said Board of County Commissioners did fix the 24th of July, 2001, at 10:00 a.m. on the line of said proposed vacation, as the time and place for viewing thereof and did further fix the 14th day of August, 2001, at 9:00 a.m., at the Office of the Board of County Commissioners of Franklin County, Ohio, as the time and place for the final hearing on said vacation; and

WHEREAS, legal notice of the viewing and final hearing was published in a newspaper of general circulation in said County; and

WHEREAS, the Board of County Commissioners of Franklin County, Ohio, did on the 24th day of July, 2001, meet on the line of said proposed vacation, and heard all of the proof offered by parties interested in the affected thereby, does find that the vacation of a portion of Bevelhymer Road, located in New Albany, Franklin County, Ohio, is of sufficient importance to require that the Engineer of Franklin County, Ohio, be instructed and directed to make a survey and plat thereof; now, therefore, upon motion of Commissioner
Kilroy , seconded by Commissioner **Shoemaker** ,

BE IT RESOLVED, BY THE BOARD OF COUNTY COMMISSIONERS
OF FRANKLIN COUNTY, OHIO:

Section 1) That the Engineer of Franklin County, Ohio be and hereby is instructed and directed to make a plat and survey of the proposed vacation, an accurate and detailed description of each tract of land which will be necessary to be taken together with the names of each owner, shall set stakes at the termini of each right of way line at all angles between such termini and at such sufficient other points of the right of way lines so that the bounds of the proposed vacation may be discernible to the property owners and on or before the 14th day of August, 2001, said report shall set forth an opinion of the County Engineer either for or against the granting of said vacation, which report together with the plat and survey of the proposed vacation, shall be deposited with the Commissioners.


RESOLUTION, Cont'd.
VACATION OF A PORTION OF BEVELHYMER
ROAD, LOCATED IN NEW ALBANY,
FRANKLIN COUNTY, OHIO - VIEWED -
ENGINEER TO FILE REPORT BY AUGUST 14, 2001
(FRANKLIN COUNTY ENGINEER)

Page 2

Voting Aye thereon:

DEWEY R. STOKES, PRESIDENT


ARLENE SHOEMAKER


MARY JO KILROY
BOARD OF COUNTY COMMISSIONERS
FRANKLIN COUNTY, OHIO

Voting Nay thereon:


DEWEY R. STOKES, PRESIDENT

ARLENE SHOEMAKER

MARY JO KILROY
BOARD OF COUNTY COMMISSIONERS
FRANKLIN COUNTY, OHIO

DCR:TML:cmc

c: Journal
Engineer
Road Record



DEAN C. RINGLE, P.E., P.S.
FRANKLIN COUNTY ENGINEER

July 27, 2001

Honorable Board of County Commissioners
Franklin County Administration Building
373 South High Street, 26th Floor
Columbus, Ohio 43215

Honorable Board:

Pursuant to your order of July 24, 2001, I have made a survey and plat, which I hereby submit for the vacation of a portion of Bevelhymer Road, located in the Village of New Albany, Franklin County, Ohio, showing the proposed vacation of the following:

Situated in the State of Ohio, County of Franklin, Village of New Albany, being located in Lots 23 and 24, Section 12, Quarter Township 1, Township 2, Range 16, United States Military Lands and being 0.239 acres within the right-of-way of Bevelhymer Road, as conveyed to the New Albany Co. LLP by deeds of records in Official Record 12773C05, Official Record 21256E01, and Instrument Number 199811120289607, and 0.453 acres within the right-of-way of Bevelhymer Road as shown on the plat entitled "Plain View Farms No. 2" of record in Plat Book 34, Page 22, (all references being to records of the Recorder's Office, Franklin County, Ohio) and described as follows:

Beginning at a point in the centerline of Bevelhymer Road at the northeasterly corner of that 1.584 acre tract as conveyed to the State of Ohio by deed of record in Official Record 25998B11;

thence South 57° 24' 57" West, along the northerly line of said 1.584 acre tract, a distance of 18.54 feet to a point in the westerly right-of-way line of said Bevelhymer Road;

thence North 03° 24' 36" East, along said westerly right-of-way line, a distance of 685.20 feet to a point;

thence northeasterly, across said roadway, being along the arc of a curve to the left (Delta = 04° 37' 17", Radius = 390.00), a chord bearing and distance of North 31° 53' 52" East, 31.45 feet to a point in the centerline of said Bevelhymer Road;

thence South 03° 24' 36" West, along said centerline, a distance of 48.22 feet to a point;

thence South 86° 35' 24" East, across said Bevelhymer Road, a distance of 30.00 feet to a point in the easterly right-of-way of said Bevelhymer Road, being the northwesterly corner of Lot 30 of said subdivision;

970 Dublin Road, Columbus, OH 43215 (614)-462-3030 Fax: (614)-462-3359
www.fceo.co.franklin.oh.us

Honorable Board of County Commissioners
Franklin County, Ohio
July 27, 2001
Page 2

thence South 3°24'36" West, along said easterly right-of-way line being the westerly line of lot 30 and the westerly line of Reserve "A" of said subdivision, a distance of 574.16 feet to a point of curvature of a curve to the left;

thence southeasterly, continuing along said right-of-way line, being a southwesterly line of said Reserve "A", (Delta = 56°18'44", Radius = 50.00 feet) a chord bearing and distance of South 24°44'46" East, 47.19 feet to a point;

thence South 57°24'57" West, across said Bevelhymer Road to the True Point of Beginning and containing 0.692 acres of land, more or less.

Subject, however, to all legal rights of ways and/or easements, if any, of previous record.

Bearings for this description were transferred from a field traverse originating from and tying to Franklin County Survey Control Monuments, including Frank 78 and Frank 178 and are based on the Ohio State Plane Coordinate System, South Zone as per NAD83. This description was prepared by Clark E. White, Registered Surveyor No 7868, Evans, Mechwart, Hambleton & Tilton, Inc.

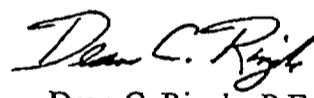
It is the intent of this description to vacate the above described length and the full width of said road.

The petition praying for the vacation of a portion of Bevelhymer Road, located in the Village of New Albany, Franklin County, Ohio, is on file in your office.

Utilities that are now within this part of the vacation and easements granted by the subdividers for utilities are not to be vacated.

It is my recommendation that a portion of Bevelhymer Road, located in the Village of New Albany, Franklin County, Ohio, be vacated.

Respectfully submitted,


Dean C. Ringle, P.E., P.S.
Franklin County Engineer

DCR:DP:cmc

August 14, 2001

PRAYER OF PETITION TO VACATE A PORTION
OF BEVELHYMER ROAD, LOCATED IN THE
VILLAGE OF NEW ALBANY, FRANKLIN COUNTY,
OHIO - GRANTED
(FRANKLIN COUNTY ENGINEER)

WHEREAS, The New Albany Company, has petitioned for the vacation of a portion of Bevelhymer Road, located in the Village of New Albany, Franklin County, Ohio; and

WHEREAS, on July 24, 2001, the Board of County Commissioners of Franklin County, Ohio, by resolution duly adopted directed the Engineer of Franklin County, Ohio, to make a report in writing to this Board on or before August 14, 2001, relative to the petition for the vacation of a portion of Bevelhymer Road, located in the Village of New Albany, Franklin County, Ohio, said report to be made in manner and form set forth and required by Section 5553.04 of the Ohio Revised Code; and

WHEREAS, Dean C. Ringle, County Engineer, did on July 27, 2001, report thereon in writing which report contained the following recommendation, to-wit:

Situated in the State of Ohio, County of Franklin, Village of New Albany, being located in Lots 23 and 24, Section 12, Quarter Township 1, Township 2, Range 16, United States Military Lands and being 0.239 acres within the right-of-way of Bevelhymer Road, as conveyed to the New Albany Co. LLP by deeds of records in Official Record 12773C05, Official Record 21256E01, and Instrument Number 199811120289607, and 0.453 acres within the right-of-way of Bevelhymer Road as shown on the plat entitled "Plain View Farms No. 2" of record in Plat Book 34, Page 22, (all references being to records of the Recorder's Office, Franklin County, Ohio) and described as follows:

Beginning at a point in the centerline of Bevelhymer Road at the northeasterly corner of that 1.584 acre tract as conveyed to the State of Ohio by deed of record in Official Record 25998B11;

thence South 57° 24' 57" West, along the northerly line of said 1.584 acre tract, a distance of 18.54 feet to a point in the westerly right-of-way line of said Bevelhymer Road;

thence North 03° 24' 36" East, along said westerly right-of-way line, a distance of 685.20 feet to a point;

thence northeasterly, across said roadway, being along the arc of a curve to the left (Delta = 04° 37' 17", Radius = 390.00), a chord bearing and distance of North 31° 53' 52" East, 31.45 feet to a point in the centerline of said Bevelhymer Road;

thence South 03° 24' 36" West, along said centerline, a distance of 48.22 feet to a point;

thence South 86° 35' 24" East, across said Bevelhymer Road, a distance of 30.00 feet to a point in the easterly right-of-way of said Bevelhymer Road, being the northwesterly corner of Lot 30 of said subdivision;

thence South 3° 24' 36" West, along said easterly right-of-way line being the westerly line of lot 30 and the westerly line of Reserve "A" of said subdivision, a distance of 574.16 feet to a point of curvature of a curve to the left;

thence southeasterly, continuing along said right-of-way line, being a southwesterly line of said Reserve "A", (Delta = 56° 18' 44", Radius = 50.00 feet) a chord bearing and distance of South 24° 44' 46" East, 47.19 feet to a point;

thence South 57° 24' 57" West, across said Bevelhymer Road to the True Point of Beginning and containing 0.692 acres of land, more or less.

Subject, however, to all legal rights of ways and/or easements, if any, of previous record.

RESOLUTION, Cont'd.
PRAYER OF PETITION TO VACATE A PORTION
OF BEVELHYMER ROAD, LOCATED IN THE
VILLAGE OF NEW ALBANY, FRANKLIN COUNTY,
OHIO - GRANTED
(FRANKLIN COUNTY ENGINEER)

Bearings for this description were transferred from a field traverse originating from and tying to Franklin County Survey Control Monuments, including Frank 78 and Frank 178 and are based on the Ohio State Plane Coordinate System, South Zone as per NAD83. This description was prepared by Clark E. White, Registered Surveyor No. 7868, Evans, Mechwart, Hambleton & Tilton, Inc.

WHEREAS, no objections to the vacation of a portion of Bevelhymer Road, located in the Village of New Albany, Franklin County, Ohio, was filed, no claims for compensation or damages on account thereof was filed; and

WHEREAS, the Board of County Commissioners of Franklin County, Ohio, finds that the utilities are now within the said vacation, and the easements granted by the subdividers for utilities are not to be vacated through the area sought to be vacated; now, therefore, upon motion of Commissioner **Kilroy**, seconded by Commissioner **Shoemaker**,

BE IT RESOLVED, BY THE BOARD OF COUNTY COMMISSIONERS OF FRANKLIN COUNTY, OHIO:

Section 1) That the vacation of a portion of Bevelhymer Road, located in the Village of New Albany, Franklin County, Ohio, as recommended by the County Engineer to be vacated and as described in his report and shown on the submitted plat, be and the same is hereby declared vacated, excepting however, the utilities that are now within the said portion of the above mentioned vacation and the easement granted by the owners, present or past for utilities.

Voting Aye thereon:

DEWEY R. STOKES, PRESIDENT
Arlene Shoemaker
ARLENE SHOEMAKER

Mary Jo Kilroy

MARY JO KILROY
BOARD OF COUNTY COMMISSIONERS
FRANKLIN COUNTY, OHIO

Voting Nay thereon:

DEWEY R. STOKES, PRESIDENT

ARLENE SHOEMAKER

MARY JO KILROY
BOARD OF COUNTY COMMISSIONERS
FRANKLIN COUNTY, OHIO

DCR:DP:cmc

c: Journal
Engineer
Road Record

I, Betty Bosko, Clerk of Council of the Village of New Albany certify that this is a true and correct copy of Ordinance # 0-11-2007, passed by Council on 1/16/07, and signed by the Mayor on 1/16/07.

Betty J. Bosko
Clerk of Council Village of New Albany



Village of New Albany
Vacation Plat
20070131001806



20070131001806
\$46.00 T20070007101
01/31/2007 11:58AM BXE P FERRIS
Robert G. Montgomery
Franklin County Recorder

Prepared: 12/29/06
Introduced: 01/02/07
Amended:
Adopted: 1/16/07

ORDINANCE O-01-2007
RIGHT-OF-WAY LOCATED IN LOTS 23 & 24, AS REQUESTED BY THE NEW ALBANY COMPANY

WHEREAS, a petition, pursuant to O.R.C. Section 723.04, signed by the owner of all lots and lands abutting upon a portion of Bevelhymmer Road was presented to this Council praying for and consenting to the vacation of said street, and

WHEREAS, the Village of New Albany has received written consent to such vacation by the owner of all lots and lands abutting this portion of Bevelhymmer Road, and

WHEREAS, no publication is required.

WHEREAS, Council, upon hearing, is satisfied that there is good cause for such vacation as prayed for in said petition, that it will not be detrimental to the general interests and should be made.

NOW, THEREFORE, BE IT ORDAINED by the Council of the Village of New Albany, County of Franklin, State of Ohio:

Section 1: That approximately 0.622 acre of Bevelhymmer Road, with the complete legal description being attached hereto as Exhibit A, is hereby vacated.

Section 2: That it is hereby found and determined that all formal actions of Council concerning and relating to passage of this Ordinance were adopted in an open meeting of the Council and that all deliberations of this Council and any of the decision making bodies of the Municipality of New Albany which resulted in such formal actions were in meetings open to the public in compliance with all legal requirements of the Municipality of New Albany, Franklin County, Ohio.

Section 3: That this Ordinance shall take effect at the earliest period allowed by law.

CERTIFIED AS ADOPTED this 16th day of January, 2007.

Nancy L. Ferguson
Mayor

Joseph Steinhov
Village Administrator

ATTEST:

APPROVED AS TO FORM BY:

Betty J. Bosko
Clerk of Council

Mitchell H. Banetsky
Village Solicitor

RECEIVED
JAN 31 2007
FRANKLIN COUNTY AUDITOR
BY DEBBIE GRANTY AUBREY

