

November 14, 1990

Honorable Board of County Commissioners
Franklin County Administration Building
373 South High Street
Columbus, Ohio 43215

Honorable Board:

I hereby request that proceedings be initiated by your Honorable Board for the establishing, altering and widening of Kenny Road, County Road No. 57, from King Avenue to Kinnear Road, Clinton Township and the City of Columbus, Franklin County, Ohio, upon the following described centerline.

Beginning at King Avenue thence northerly to Kinnear Road, a distance of 0.46 miles. This improvement will enhance safety and raise the level of service to the County Highway System by widening and upgrading the existing pavement.

If the request for the above mentioned road improvement is deemed necessary by your Honorable Board, this office will be prepared to view the proposed location with you at your earliest convenience.

It is also requested that a consulting engineer be employed to assist me in preparing the necessary plans.

Respectfully submitted,

John Circle, P.E., P.S.
Franklin County Engineer

JC:JIG:cmc

RESOLUTION NO. 1318-90

November 20, 1990

ESTABLISHING, ALTERING AND WIDENING
KENNY ROAD, COUNTY ROAD NO. 57, FROM
KING AVENUE TO KINNEAR ROAD, CLINTON
TOWNSHIP AND THE CITY OF COLUMBUS,
FRANKLIN COUNTY, OHIO, DECLARED
NECESSARY BY UNANIMOUS VOTE OF THE
BOARD OF COUNTY COMMISSIONERS OF
FRANKLIN COUNTY, OHIO - VIEW -
TUESDAY, DECEMBER 11, 1990 AT 10:00 A.M.
(FRANKLIN COUNTY ENGINEER)

WHEREAS, Section 5553.04 of the Ohio Revised Code, provided that when the Board of County Commissioners is of the opinion that it will be necessary for the public convenience and welfare to locate, establish, alter, widen, straighten, vacate or change the direction of a public road, it shall so declare by resolution; now, therefore, upon motion of Commissioner Foulk, seconded by Commissioner DeMoss.

BE IT RESOLVED, BY THE BOARD OF COUNTY COMMISSIONERS OF
FRANKLIN COUNTY, OHIO:

Section 1) That it is necessary for the public convenience and welfare that proceedings be initiated to establish, alter, and widen Kenny Road, County Road No. 57, from King Avenue to Kinnear Road, Clinton Township, the City of Columbus, Franklin County, Ohio, to variable widths upon the following described centerline:

Beginning at King Avenue thence northerly to Kinnear Road, a distance of 0.46 miles.

Section 2) That Tuesday, December 11, 1990 at 10:00 a.m. on the line of said proposed improvement be and the same is hereby fixed as the time and place for viewing Kenny Road, County Road No. 57, from King Avenue to Kinnear Road, Clinton Township, the City of Columbus, Franklin County, Ohio.

Section 3) That the Clerk of the Board of County Commissioners of Franklin County, Ohio, be and hereby is directed to cause legal publication thereof to be made in accordance with the law.

Voting Aye thereon: Dorothy S. Teater, Jack Foulk and Hugh DeMoss.

KENNY ROAD, COUNTY ROAD NO. 57, FROM KING AVE. TO KINNEAR RD., CLINTON TOWNSHIP AND THE CITY OF COLUMBUS, FRANKLIN COUNTY, OHIO, Cont'd.

NOTICE OF INTENTION TO ESTABLISH, ALTER AND WIDEN KENNY ROAD, COUNTY ROAD NO. 57, FROM KING AVENUE TO KINNEAR ROAD, CLINTON TOWNSHIP AND THE CITY OF COLUMBUS, FRANKLIN COUNTY, OHIO

NOTICE is hereby given that it is the intention of the Board of County Commissioners of Franklin County, Ohio, to establish, alter and widen Kenny Road, County Road No. 57, from King Avenue to Kinnear Road, Clinton Township and the City of Columbus, Franklin County, Ohio, to variable widths upon the following described centerline:

Beginning at King Avenue, thence northerly to Kinnear Road, a distance of 0.46 miles.

NOTICE is hereby given that Tuesday, December 11, 1990 at 10:00 a.m. on the line of said proposed road improvement was fixed as the time and place for viewing thereof and the final hearing for the improvement will be held at the office of the County Commissioners.

By order of the Board of County Commissioners of Franklin County, Ohio.

Sharon Y. Bice Clerk

PUBLISHED - Tuesday, November 27, 1990 and December 4, 1990.

RESOLUTION NO. 1431-90

December 11, 1990

ESTABLISHING, ALTERING AND WIDENING OF KENNY ROAD, COUNTY ROAD NO. 57, FROM KING AVENUE TO KINNEAR ROAD, CLINTON TOWNSHIP AND THE CITY OF COLUMBUS, FRANKLIN COUNTY, OHIO - VIEWED - ENGINEER TO FILE PLANS AS NECESSARY (FRANKLIN COUNTY ENGINEER)

WHEREAS, on November 20, 1990, the Board of County Commissioners of Franklin County, Ohio, adopted a resolution declaring it necessary to establish, alter and widen Kenny Road, County Road No. 57, from King Avenue to Kinnear Road, Clinton Township, the City of Columbus, Franklin County, Ohio; and

WHEREAS, on November 20, 1990, said Board of County Commissioners did fix the 11th day of December, 1990, on the line of said proposed improvement as the time and place for the viewing thereof; and

WHEREAS, legal notice was published in a newspaper of general circulation in said County was given of the time and place for the viewing of said establishing, altering and widening, and of the final hearing thereof; and

WHEREAS, the Board of County Commissioners of Franklin County, Ohio, did on the 11th day of December, 1990, the day fixed for the viewing of said proposed establishing, altering and widening of Kenny Road, County Road No. 57, from King Avenue to Kinnear Road, Clinton Township and the City of Columbus, Franklin County, Ohio, meet on the line thereof as described in said resolution of November 20, 1990, and heard all the proof offered by parties interested in the affected thereby and other persons competent to testify, and did go over and along the line of said proposed improvement and the premises adjacent thereto, which are to be affected thereby and does find that the establishing, altering and widening of Kenny Road, County Road No. 57, from King Avenue to Kinnear Road, Clinton Township, and the City of Columbus, Franklin County, Ohio is of sufficient importance to require that the Engineer of Franklin County, Ohio, be instructed and directed to make a survey and plat; now, therefore, upon motion of Commissioner Foulk, seconded by Commissioner DeMoss.

BE IT RESOLVED, BY THE BOARD OF COUNTY COMMISSIONERS OF FRANKLIN COUNTY, OHIO:

Section 1) That the Engineer of Franklin County, Ohio be and hereby is authorized and instructed to make a survey and plat of the proposed establishing, altering and widening of Kenny Road, County Road No. 57, from King Avenue to Kinnear Road, Clinton Township, and the City of Columbus, Franklin County, Ohio, an accurate and detailed description of each tract of land which will be necessary to be taken, together with the names of each owner, shall set stakes at the termini of each right of way line and at all angles between such termini and at sufficient other points in the right of way lines so that the bounds of the proposed herein described road establishing, altering and widening may be discernible to the property owners and others interested and make report to the Board of County Commissioners on or before the advertised date, said report shall set forth the opinion of the County Engineer either for or against the granting of said improvement, which report together with the survey and plat of the proposed improvement be deposited with the County Commissioners.

Section 2) That the Franklin County Engineer, by his request is hereby authorized and directed to investigate and recommend to this Board a Consulting Engineer to be employed to assist him in the preparation of plans and all other related documents for the above mentioned improvement.

Voting Aye thereon: Dorothy S. Teater, Jack Foulk and Hugh DeMoss.

KENNY ROAD, COUNTY ROAD NO. 57, FROM KING AVE. TO KINNEAR RD., CLINTON TOWNSHIP AND THE CITY OF COLUMBUS, FRANKLIN COUNTY, OHIO, Cont'd.

**NOTICE OF INTENTION TO PURCHASE RIGHT OF WAY
FOR THE CONSTRUCTION OF
KENNY ROAD, COUNTY ROAD NO. 57, FROM KING AVENUE
TO KINNEAR ROAD, CLINTON TOWNSHIP AND THE CITY OF COLUMBUS,
FRANKLIN COUNTY, OHIO**

Notice is hereby given that it is the intention of the Board of County Commissioners of Franklin County, Ohio, to purchase the right of way necessary for the construction of Kenny Road, County Road No. 57, from King Avenue to Kinnear Road, Clinton Township and the City of Columbus, Franklin County, Ohio, located upon the following described centerline:

Beginning at King Avenue thence northerly to Kinnear Road, a distance of 0.46 miles.

Notice is hereby given that Tuesday, June 14, 1994 at 9:15 a.m., at the Office of the Board of County Commissioners was fixed as the time and place for hearing all petitions and remonstrances against the proposed purchasing of additional right of way for the construction of Kenny Road, County Road No. 57, from King Avenue to Kinnear Road, Clinton Township and the City of Columbus, Franklin County, Ohio.

By order of the Board of County Commissioners of Franklin County, Ohio.

Sharon Bice, Clerk
Franklin County Commissioners

PUBLISHED - Tuesday, May 31, 1994 and June 7, 1994.

June 8, 1994

Honorable Board of County Commissioners
Franklin County Administration Building
373 South High Street
Columbus, Ohio 43215

Honorable Board:

Pursuant to your resolution of December 11, 1990, I have prepared right of way plans for the establishing, altering and widening of Kenny Road, County Road No. 57, from King Avenue to Kinnear Road, Clinton Township and the City of Columbus, Franklin County, Ohio.

It is my recommendation that the right of way plans for the Kenny Road project be approved as submitted.

Respectfully submitted,

John Circle, P.E., P.S.
Franklin County Engineer

JC:JG:cmc

KENNY ROAD, COUNTY ROAD NO. 57, FROM KING AVE. TO KINNEAR RD., CLINTON TOWNSHIP AND THE CITY OF COLUMBUS, FRANKLIN COUNTY, OHIO, Cont'd.

RESOLUTION NO. 606-94

June 14, 1994

FINAL HEARING FOR ESTABLISHING, ALTERING AND WIDENING OF KENNY ROAD, COUNTY ROAD NO. 57, FROM KING AVENUE TO KINNEAR ROAD, CLINTON TOWNSHIP AND THE CITY OF COLUMBUS, FRANKLIN COUNTY, OHIO (FRANKLIN COUNTY ENGINEER)

WHEREAS, on the 11th day of December, 1990, the Board of County Commissioners of Franklin County, Ohio, adopted a resolution declaring it necessary to establish, alter and widen Kenny Road, County Road No. 57, from King Avenue to Kinnear Road, Clinton Township and the City of Columbus, Franklin County, Ohio, and report to said Board on or before June 14, 1994, said report to be in manner and form prescribed in Section 5553.06 et seq. of the Ohio Revised Code; and

WHEREAS, this 14th day of June, 1994, was fixed as the final hearing in said matter and the County Engineer having filed his report thereon and plats thereof and recommends that Kenny Road, County Road No. 57, from King Avenue to Kinnear Road, Clinton Township and the City of Columbus, Franklin County, Ohio, be improved to variable widths as described in said report and shown on said plats; and

WHEREAS, no objections to the improvement were made; and

WHEREAS, the Board of County Commissioners of Franklin County, Ohio, finds the public convenience and welfare requires the establishing, altering and widening of Kenny Road, County Road No. 57, from King Avenue to Kinnear Road, Clinton Township and the City of Columbus, Franklin County, Ohio, as shown in the reports and on the plats submitted by the County Engineer; now, therefore, upon motion of Commissioner Foulk, seconded by Commissioner Shoemaker.

BE IT RESOLVED, BY THE BOARD OF COUNTY COMMISSIONERS OF FRANKLIN COUNTY, OHIO:

Section 1) That said Kenny Road improvement, herein referred to is hereby found and determined to be of sufficient importance to the public convenience and welfare to cause the above establishing, altering and widening, as recommended by the County Engineer and as shown on the plat submitted by the County Engineer.

Section 2) That the Franklin County Engineer at his request is hereby authorized and directed to investigate and recommend the employment of competent appraisers to aid him in determining the value of the land to be acquired.

Voting Aye thereon: Dorothy S. Teater, Jack Foulk and Arlene Shoemaker.

January 25, 1995

Honorable Board of County Commissioners
Franklin County Administration Building
373 South High Street
Columbus, Ohio 43215

Honorable Board:

To insure the legal ownership for the additional right of way required on the Cleveland Avenue, Kenny Road and Phillipi Road projects, it is necessary to complete title work on the following Auditor's parcels, at One Hundred Fifty dollars and zero cents (\$150.00) per parcel:

<u>Property Owner's Name</u>	<u>Auditor's Parcel Number</u>
H. D. Crocker	110-2691, 110-2695
John D. Wright	110-2726
Nikhil Mehta	600-147702
Victor M. & Rita M. Emanuelle	600-183744
Reitter Investment Properties	010-61989, 010-129769, 010-61931, 010-209194, 130-115, 130-512
G.C. Acquisition Corporation	140-430
Bud C. Hatfield	140-5533
J.M.J. Partnership	140-6363
National Rx Services No. 2, Inc.	140-3310
United Associates, Ltd.	140-4646
Walls Equipment Company	140-4367
Edco Tool & Supply, Inc.	140-7123, 140-7373
D & D Investments	140-282

The above mentioned title work will be completed by Craig B. Paynter, Attorney at Law, from Manos, Martin, Pergram and Browning at a total fee of Three Thousand dollars and zero cents, (\$3,000.00).

It is the recommendation of this office that Craig B. Paynter, Attorney at Law be approved to complete the necessary title work. Thank you for your consideration in this matter.

Respectfully submitted,

John Circle, P.E., P.S.
Franklin County Engineer

JC:JIG:cmc

RESOLUTION NO. 95-95

January 31, 1995

**CRAIG B. PAYNTER, ATTORNEY AT
LAW APPOINTED TO PREPARE TITLE
REPORTS FOR THE CLEVELAND AVENUE,
KENNY ROAD AND PHILLIPI ROAD
PROJECTS, FRANKLIN COUNTY, OHIO
(FRANKLIN COUNTY ENGINEER)**

WHEREAS, it is necessary to prepare title reports to insure the proper ownership on the following Auditor's parcels; H. D. Crocker 110-2691, 110-2695; John D. Wright 110-2726; Nikhil Mehta 600-147702; Victor M. & Rita M. Emanuelle 600-183744; Reitter Investment Properties 010-61989, 010-129769, 010-61931, 010-209194, 130-115, 130-512; G.C. Acquisition Corporation 140-430; Bud C. Hatfield 140-5533; J.M.J. Partnership 140-6363; National Rx Services No. 2, Inc. 140-3310; United Associates, Ltd. 140-4646; Walls Equipment Company 140-4367; Edco Tool & Supply, Inc. 140-7123, 140-7373; D & D Investments 140-282; and

WHEREAS, it is the recommendation of the Franklin County Engineer that Craig B. Paynter, Attorney at Law, be appointed to prepare the necessary title reports for a total fee of Three Thousand dollars and zero cents, (\$3,000.00); now, therefore, upon motion of Commissioner Teater, seconded by Commissioner Shoemaker,

BE IT RESOLVED, BY THE BOARD OF COUNTY COMMISSIONERS OF FRANKLIN COUNTY, OHIO:

Section 1) That Craig B. Paynter, Attorney at Law, is appointed to complete the necessary title reports for a total fee of Three Thousand dollars and zero cents, (\$3,000.00).

Voting Aye thereon: Arlene Shoemaker and Dorothy S. Teater.

KENNY ROAD, COUNTY ROAD NO. 57, FROM KING AVE. TO KINNEAR RD., CLINTON TOWNSHIP AND THE CITY OF COLUMBUS, FRANKLIN COUNTY, OHIO, Cont'd.

**NOTICE OF INTENTION TO IMPROVE
KENNY ROAD, COUNTY ROAD NO. 57,
FROM KING AVENUE TO KINNEAR ROAD,
CLINTON TOWNSHIP AND THE CITY OF COLUMBUS,
FRANKLIN COUNTY, OHIO**

Owner of Real Estate in Franklin County, Ohio, abutting on either side of the following road:

Beginning at the intersection of Kenny Road and King Avenue, thence northerly to Kinnear Road, a distance of 0.46 miles.

The improvement of said road has been authorized by the unanimous vote of the Board of County Commissioners of Franklin County, Ohio. All property owners and all other persons interested therein or affected will take notice that the Franklin County Engineer, acting under an order of the County Commissioners authorizing and directing him to prepare an estimate for the improvement of said road and submitted the same to the Board of County Commissioners, together with a copy of the plans and specifications in accordance with the provisions of Section 5555.07 of the Ohio Revised Code, and that said plans, specifications and estimates are on file in the Office of the Board of County Commissioners of Franklin County, Ohio, for the inspection and examination by all persons interested thereon, and all persons interested will take notice that Tuesday, December 19, 1995 at 9:15 a.m. has been fixed as the time and the Office of the Board of County Commissioners, the place for hearing objections to said improvement.

If no objections to the adoption of said plans, profiles, specifications and estimates of said improvement are filed as above set forth, the Board of County Commissioners may adopt the same and order the construction of said improvement.

By order of the Board of County Commissioners of Franklin County, Ohio.

Sharon Bice, Clerk
Franklin County Commissioners

PUBLISHED - Thursday, December 7, 1995 and December 14, 1995.

December 13, 1995

Honorable Board of County Commissioners
Franklin County Administration Building
373 South High Street
Columbus, Ohio 43215

Honorable Board:

Pursuant to your resolution of December 11, 1990, I have prepared plans, profiles, specifications, estimates of cost and all other information required by the County Engineer, for the improvement of Kenny Road, County Road No. 57, from King Avenue to Kinnear Road, Clinton Township and the City of Columbus, Franklin County, Ohio.

It is my recommendation that the Kenny Road project be approved as shown on the submitted plans.

Respectfully submitted,

John Circle, P.E., P.S.
Franklin County Engineer

JC:JIG:cmc

RESOLUTION NO. 1215-95

December 19, 1995

PLANS APPROVED FOR THE IMPROVING OF
 KENNY ROAD, COUNTY ROAD NO. 57, FROM
 KING AVENUE TO KINNEAR ROAD, CLINTON
 TOWNSHIP AND THE CITY OF COLUMBUS,
 FRANKLIN COUNTY, OHIO
(FRANKLIN COUNTY ENGINEER)

WHEREAS, the Board of County Commissioners of Franklin County, Ohio directed the Engineer of Franklin County, Ohio, to make a survey, plans, profiles, specifications and estimates for the improvement of Kenny Road, County Road No. 57, from King Avenue to Kinnear Road, Clinton Township and the City of Columbus, Franklin County, Ohio; and

WHEREAS, pursuant to legal publication, this being the day and hour fixed for stating objections of said improvement; and

WHEREAS, no objections to the improvement were filed; now, therefore, upon motion of Commissioner Teater, seconded by Commissioner Stokes.

BE IT RESOLVED, BY THE BOARD OF COUNTY COMMISSIONERS OF FRANKLIN COUNTY, OHIO:

Section 1) That it is the opinion of said Board that the public utility convenience and welfare require that such improvement be made, that the cost and expense thereof and that the plans, profiles, specifications, estimate of quantities and cost estimates therefore as submitted by the County Engineer be and they hereby are accepted and approved, and that said road improvement be completed as specified.

Section 2) That sealed bids for the above mentioned project will be opened January 18, 1996.

Voting Aye thereon: Arlene Shoemaker, Dorothy S. Teater and Dewey R. Stokes.

May 22, 1996

Honorable Board of County Commissioners
 Franklin County Administration Building
 373 South High Street
 Columbus, Ohio 43215

Honorable Board:

After negotiating with a portion of the owners abutting Kenny Road, County Road No. 57, from King Avenue to Kinnear Road, Clinton Township and the City of Columbus, Franklin County, Ohio, for the purchase of additional land needed for road purposes, I hereby submit for your consideration the following recommendation as to the amount of compensation and damages to be awarded to the owners of land sought to be appropriated.

<u>AUDITOR'S</u> <u>PAR. NO.</u>	<u>ENGR'S</u> <u>PAR. NO.</u>	<u>NAME</u>	<u>AMOUNT</u>
130-1669	16-T	Sally A. Plummer	\$ 600.00
130-1668	17-T	Sally A. Plummer	1,100.00
130-1666	19-T	Jean D. Hansford	865.00
130-1665	20-T	Raymond C. & Violet Hitchcock	505.00
130-1665	21-T	Carl & Arvella Schlub	825.00
130-1663	22-T	Margaret & George Horning	800.00
130-4073	25-WD,T	Wendell H. III & Susan E. Cornet	<u>3,995.00</u>
			Total \$ 8,690.00

I am of the opinion that the sums above recommended to be paid to this portion of the owners to be just and equitable for the land taken and damages sustained by reason of the improvement of Kenny Road, County Road No. 57, from King Avenue to Kinnear Road, Clinton Township and the City of Columbus, Franklin County, Ohio.

Respectfully submitted,

John Circle, P.E., P.S.
 Franklin County Engineer

Dean C. Ringle, P.E., P.S.
 Chief Deputy Engineer

JC:DR:cmc

KENNY ROAD, COUNTY ROAD NO. 57, FROM KING AVE. TO KINNEAR RD., CLINTON TOWNSHIP AND THE CITY OF COLUMBUS, FRANKLIN COUNTY, OHIO, Cont'd.

RESOLUTION NO. 545-96

May 28, 1996

REPORT (FIRST) OF THE COUNTY ENGINEER
AND ESTABLISHING SUMS FOR COMPENSATION
AND DAMAGES FOR A PORTION OF THE OWNERS
IN THE MATTER OF THE IMPROVEMENT OF
KENNY ROAD, COUNTY ROAD NO. 57, FROM
KING AVENUE TO KINNEAR ROAD, CLINTON
TOWNSHIP AND THE CITY OF COLUMBUS,
FRANKLIN COUNTY, OHIO
(FRANKLIN COUNTY ENGINEER - \$8,690.00)

WHEREAS, on November 20, 1990, the Board of County Commissioners did by resolution duly adopted find in favor of improving Kenny Road, County Road No. 57, from King Avenue to Kinnear Road, Clinton Township and the City of Columbus, Franklin County, Ohio; and

WHEREAS, the Franklin County Engineer has negotiated with a portion of the property owners abutting Kenny Road, County Road No. 57, from King Avenue to Kinnear Road, Clinton Township and the City of Columbus, Franklin County, Ohio; and

WHEREAS, the Franklin County Engineer has advised this Board by letter dated May 22, 1996, that it is his recommendation that the following amounts of compensation and damages to be awarded to the owners of land sought to be appropriated; now, therefore, upon motion of Commissioner Shoemaker, seconded by Commissioner Teater.

<u>AUDITOR'S PAR. NO. AMOUNT</u>	<u>ENGR'S PAR. NO.</u>	<u>NAME</u>	
130-1669	16-T	Sally A. Plummer	\$ 600.00
130-1668	17-T	Sally A. Plummer	1,100.00
130-1666	19-T	Jean D. Hansford	865.00
130-1665	20-T	Raymond C. & Violet Hitchcock	505.00
130-1665	21-T	Carl & Arvella Schlub	825.00
130-1663	22-T	Margaret & George Horning	800.00
130-4073	25-WD,T	Wendell H. III & Susan E. Cornetet	<u>3,995.00</u>
		Total	\$ 8,690.00

BE IT RESOLVED, BY THE BOARD OF COUNTY COMMISSIONERS OF
FRANKLIN COUNTY, OHIO:

Section 1) That after due consideration the amounts of compensation and damages as recommended by the Franklin County Engineer for the improvement of Kenny Road, County Road No. 57, from King Avenue to Kinnear Road, Clinton Township and the City of Columbus, Franklin County, Ohio, are just and equitable for the lands taken and damages sustained by reason of said road improvement are hereby approved.

Section 2) That purchase orders 6C95675 and 6C95676 have been pre-certified for Sally A. Plummer, \$1,100.00; Sally A. Plummer, \$600.00, Jean D. Hansford, \$865.00, Raymond C. and Violet Hitchcock, \$505.00, Carl and Arvella Schlub, \$825.00, Margaret and George Horning, \$800.00 and Wendell H. III and Susan E. Cornetet, \$3,995.00 by the Franklin County Auditor, and a copy of each is attached.

Voting Aye thereon: Dewey R. Stokes, Dorothy S. Teater and Arlene Shoemaker.

June 5, 1996

Honorable Board of County Commissioners
 Franklin County Administration Building
 373 South High Street
 Columbus, Ohio 43215

Honorable Board:

After negotiating with a portion of the owners abutting Kenny Road, County Road No. 57, from King Avenue to Kinnear Road, Clinton Township and the City of Columbus, Franklin County, Ohio, for the purchase of additional land needed for road purposes, I hereby submit for your consideration the following recommendation as to the amount of compensation and damages to be awarded to the owners of land sought to be appropriated.

AUDITOR'S PAR. NO.	ENGR'S PAR. NO.	NAME	AMOUNT
130-1681	4-WD,T	Joseph McCutcheon	\$ 955.00
130-1677	8-T	Dorene Henschen	600.00
130-1676	9-T	Eric T. Farrar	600.00
130-1675	10-T	Helen N. Elliott	615.00
130-1674	11-T	Virginia & Paul Rochrenbeck	625.00
130-1673	12-T	Gary Leidheiser	1,365.00
130-1670	15-T	Richard L. & Nancy R. Henry	600.00
130-1667	18-T	James A. Dauer	200.00
130-1659	30-T	Della D. Chasteen	845.00
130-2366	31-T	Jane K. Bishop	870.00
130-1656	33-WD,T	Homebuyers & Rentals, Inc.	2,000.00
130-510,	36-WD1,		
130-511,	36-WD2,		
130-512	36-T	Robert L. & Christine Steffens	7,402.00
010-129769	38-WD1, WD2,WD3, WD4,WD5,T1,T2,T3	Reitter Investment Properties	<u>7,447.00</u>
		Total	\$24,124.00

I am of the opinion that the sums above recommended to be paid to this portion of the owners to be just and equitable for the land taken and damages sustained by reason of the improvement of Kenny Road, County Road No. 57, from King Avenue to Kinnear Road, Clinton Township and the City of Columbus, Franklin County, Ohio.

Respectfully submitted,

John Circle, P.E., P.S.
 Franklin County Engineer

Dean C. Ringle, P.E., P.S.
 Chief Deputy Engineer

JC:DR:cmc

RESOLUTION NO. 611-96

June 11, 1996

REPORT (SECOND) OF THE COUNTY ENGINEER
 AND ESTABLISHING SUMS FOR COMPENSATION
 AND DAMAGES FOR A PORTION OF THE OWNERS
 IN THE MATTER OF THE IMPROVEMENT OF
 KENNY ROAD, COUNTY ROAD NO. 57, FROM
 KING AVENUE TO KINNENAR ROAD, CLINTON
 TOWNSHIP AND THE CITY OF COLUMBUS,
 FRANKLIN COUNTY, OHIO
(FRANKLIN COUNTY ENGINEER - \$24,124.00)

WHEREAS, on November 20, 1990, the Board of County Commissioners did by resolution duly adopted find in favor of improving Kenny Road, County Road No. 57, from King Avenue to Kinnear Road, Clinton Township and the City of Columbus, Franklin County, Ohio; and

WHEREAS, the Franklin County Engineer has negotiated with a portion of the property owners abutting Kenny Road, County Road No. 57, from King Avenue to Kinnear Road, Clinton Township and the City of Columbus, Franklin County, Ohio; and

WHEREAS, the Franklin County Engineer has advised this Board by letter dated June 5, 1996, that it is his recommendation that the following amounts of compensation and damages to be awarded to the owners of land sought to be appropriated; now, therefore, upon motion of Commissioner Teater, seconded by Commissioner Shoemaker.

KENNY ROAD, COUNTY ROAD NO. 57, FROM KING AVE. TO KINNAR RD., CLINTON TOWNSHIP AND THE CITY OF COLUMBUS, FRANKLIN COUNTY, OHIO, Cont'd.

AUDITOR'S PAR. NO.	ENGR'S PAR. NO.	NAME	AMOUNT
130-1681	4-WD,T	Joseph McCutcheon	\$ 955.00
130-1677	8-T	Dorene Henschen	600.00
130-1676	9-T	Eric T. Farrar	600.00
130-1675	10-T	Helen N. Elliott	615.00
130-1674	11-T	Virginia & Paul Rochrenbeck	625.00
130-1673	12-T	Gary Leidheiser	1,365.00
130-1670	15-T	Richard L. & Nancy R. Henry	600.00
130-1667	18-T	James A. Daurer	200.00
130-1659	30-T	Della D. Chasteen	845.00
130-2366	31-T	Jane K. Bishop	870.00
130-1656	33-WD,T	Homebuyers & Rentals, Inc.	2,000.00
130-510,	36-WD1,		
130-511,	36-WD2,		
130-512	36-T	Robert L. & Christine Steffens	7,402.00
010-129769	38-WD1,WD2,WD3, WD4,WD5,T1,T2,T3	Reitter Investment Properties	<u>7,447.00</u>
			Total \$24,124.00

BE IT RESOLVED, BY THE BOARD OF COUNTY COMMISSIONERS OF FRANKLIN COUNTY, OHIO:

Section 1) That after due consideration the amounts of compensation and damages as recommended by the Franklin County Engineer for the improvement of Kenny Road, County Road No. 57, from King Avenue to Kinnear Road, Clinton Township and the City of Columbus, Franklin County, Ohio, are just and equitable for the lands taken and damages sustained by reason of said road improvement are hereby approved.

Section 2) That purchase orders 6C95705, 6C95706, 6C95717 and 6C95718 have been pre-certified by the Franklin County Auditor for the above mentioned property owners, and a copy of each is attached.

Voting Aye thereon: Dewey R. Stokes, Dorothy S. Teater and Arlene Shoemaker.

June 19, 1996

Honorable Board of County Commissioners
Franklin County Administration Building
373 South High Street
Columbus, Ohio 43215

Honorable Board:

After negotiating with a portion of the owners abutting Kenny Road, County Road No. 57, from King Avenue to Kinnear Road, Clinton Township and the City of Columbus, Franklin County, Ohio, for the purchase of additional land needed for road purposes, I hereby submit for your consideration the following recommendation as to the amount of compensation and damages to be awarded to the owners of land sought to be appropriated.

AUDITOR'S PAR. NO.	ENGR'S PAR. NO.	NAME	AMOUNT
010-129776	38-WD1	Reitter Investment Properties	\$ 2,000.00
130-001671	14-T	John W. & Sandra K. Schulte	<u>865.00</u>
			Total \$ 2,865.00

I am of the opinion that the sums above recommended to be paid to this portion of the owners to be just and equitable for the land taken and damages sustained by reason of the improvement of Kenny Road, County Road No. 57, from King Avenue to Kinnear Road, Clinton Township and the City of Columbus, Franklin County, Ohio.

Respectfully submitted,

John Circle, P.E., P.S.
Franklin County Engineer

JC:JG:cmc

KENNY ROAD, COUNTY ROAD NO. 57, FROM KING AVE. TO KINNAR RD., CLINTON TOWNSHIP AND THE CITY OF COLUMBUS, FRANKLIN COUNTY, OHIO, Cont'd.

RESOLUTION NO. 656-96

June 25, 1996

REPORT (THIRD) OF THE COUNTY ENGINEER AND ESTABLISHING SUMS FOR COMPENSATION AND DAMAGES FOR A PORTION OF THE OWNERS IN THE MATTER OF THE IMPROVEMENT OF KENNY ROAD, COUNTY ROAD NO. 57, FROM KING AVENUE TO KINNAR ROAD, CLINTON TOWNSHIP AND THE CITY OF COLUMBUS, FRANKLIN COUNTY, OHIO (FRANKLIN COUNTY ENGINEER - \$2,865.00)

WHEREAS, on November 20, 1990, the Board of County Commissioners did by resolution duly adopted find in favor of improving Kenny Road, County Road No. 57, from King Avenue to Kinnear Road, Clinton Township and the City of Columbus, Franklin County, Ohio; and

WHEREAS, the Franklin County Engineer has negotiated with a portion of the property owners abutting Kenny Road, County Road No. 57, from King Avenue to Kinnear Road, Clinton Township and the City of Columbus, Franklin County, Ohio; and

WHEREAS, the Franklin County Engineer has advised this Board by letter dated June 19, 1996, that it is his recommendation that the following amounts of compensation and damages to be awarded to the owners of land sought to be appropriated; now, therefore, upon motion of Commissioner Shoemaker, seconded by Commissioner Stokes.

AUDITOR'S PAR. NO.	ENGR'S PAR. NO.	NAME	AMOUNT
010-129776	38-WD1	Reitter Investment Properties	\$ 2,000.00
130-001671	14-T	John W. & Sandra K. Schulte	865.00
Total			\$ 2,865.00

BE IT RESOLVED, BY THE BOARD OF COUNTY COMMISSIONERS OF FRANKLIN COUNTY, OHIO:

Section 1) That after due consideration the amounts of compensation and damages as recommended by the Franklin County Engineer for the improvement of Kenny Road, County Road No. 57, from King Avenue to Kinnear Road, Clinton Township and the City of Columbus, Franklin County, Ohio, are just and equitable for the lands taken and damages sustained by reason of said road improvement are hereby approved.

Section 2) That purchase order 6C95744 has been pre-certified by the Franklin County Auditor for the above mentioned property owners, and a copy is attached.

Voting Aye thereon: Dewey R. Stokes and Arlene Shoemaker.

July 2, 1996

Honorable Board of County Commissioners
Franklin County Administration Building
373 South High Street
Columbus, Ohio 43215

Honorable Board:

After negotiating with a portion of the owners abutting Kenny Road, County Road No. 57, from King Avenue to Kinnear Road, Clinton Township and the City of Columbus, Franklin County, Ohio, for the purchase of additional land needed for road purposes, I hereby submit for your consideration the following recommendation as to the amount of compensation and damages to be awarded to the owners of land sought to be appropriated.

AUDITOR'S PAR. NO.	ENGR'S PAR. NO.	NAME	AMOUNT
130-1662	27-T	Donald L. & Donna L. Mundy	\$ 1,110.00
130-1661	28-T	Thomas W. Mahoney, III	875.00
130-1660	29-T	Margo Sark	645.00
Total			\$ 2,630.00

I am of the opinion that the sums above recommended to be paid to this portion of the owners to be just and equitable for the land taken and damages sustained by reason of the improvement of Kenny Road, County Road No. 57, from King Avenue to Kinnear Road, Clinton Township and the City of Columbus, Franklin County, Ohio.

Respectfully submitted,

John Circle, P.E., P.S.
Franklin County Engineer

JC:JJG:cmc

KENNY ROAD, COUNTY ROAD NO. 57, FROM KING AVE. TO KINNEAR RD., CLINTON TOWNSHIP AND THE CITY OF COLUMBUS, FRANKLIN COUNTY, OHIO, Cont'd.

RESOLUTION NO. 703-96

July 9, 1996

REPORT (FOURTH) OF THE COUNTY ENGINEER AND ESTABLISHING SUMS FOR COMPENSATION AND DAMAGES FOR A PORTION OF THE OWNERS IN THE MATTER OF THE IMPROVEMENT OF KENNY ROAD, COUNTY ROAD NO. 57, FROM KING AVENUE TO KINNEAR ROAD, CLINTON TOWNSHIP AND THE CITY OF COLUMBUS, FRANKLIN COUNTY, OHIO (FRANKLIN COUNTY ENGINEER - \$2,630.00)

WHEREAS, on November 20, 1990, the Board of County Commissioners did by resolution duly adopted find in favor of improving Kenny Road, County Road No. 57, from King Avenue to Kinnear Road, Clinton Township and the City of Columbus, Franklin County, Ohio; and

WHEREAS, the Franklin County Engineer has negotiated with a portion of the property owners abutting Kenny Road, County Road No. 57, from King Avenue to Kinnear Road, Clinton Township and the City of Columbus, Franklin County, Ohio; and

WHEREAS, the Franklin County Engineer has advised this Board by letter dated July 2, 1996, that it is his recommendation that the following amounts of compensation and damages to be awarded to the owners of land sought to be appropriated; now, therefore, upon motion of Commissioner Shoemaker, seconded by Commissioner Teater.

AUDITOR'S PAR. NO.	ENGR'S PAR. NO.	NAME	AMOUNT
130-1662	27-T	Donald L. & Donna L. Mundy	\$ 1,110.00
130-1661	28-T	Thomas W. Mahoney, III	875.00
130-1660	29-T	Margo Sark	<u>645.00</u>
			Total \$ 2,630.00

BE IT RESOLVED, BY THE BOARD OF COUNTY COMMISSIONERS OF FRANKLIN COUNTY, OHIO:

Section 1) That after due consideration the amounts of compensation and damages as recommended by the Franklin County Engineer for the improvement of Kenny Road, County Road No. 57, from King Avenue to Kinnear Road, Clinton Township and the City of Columbus, Franklin County, Ohio, are just and equitable for the lands taken and damages sustained by reason of said road improvement are hereby approved.

Section 2) That purchase order 6C95786 has been pre-certified by the Franklin County Auditor for the above mentioned property owners, and a copy is attached.

Voting Aye thereon: Dewey R. Stokes, Dorothy S. Teater and Arlene Shoemaker.

July 31, 1996

Honorable Board of County Commissioners
Franklin County Administration Building
373 South High Street
Columbus, Ohio 43215

Honorable Board:

After negotiating with a portion of the owners abutting Kenny Road, County Road No. 57, from King Avenue to Kinnear Road, Clinton Township and the City of Columbus, Franklin County, Ohio, for the purchase of additional land needed for road purposes, I hereby submit for your consideration the following recommendation as to the amount of compensation and damages to be awarded to the owners of land sought to be appropriated.

AUDITOR'S PAR. NO.	ENGR'S PAR. NO.	NAME	AMOUNT
130-3420	26-WD,T	Eileen P. Schwan	\$ 2,510.00
130-5949	34-WD,T	John R. Greer	3,365.00
130-1679	6-T	David B. Keyes	100.00
130-1678	7-T	David B. Keyes	606.00
130-1657	32-WD,T	David B. Keyes	<u>2,750.00</u>
			Total \$ 9,331.00

I am of the opinion that the sums above recommended to be paid to this portion of the owners to be just and equitable for the land taken and damages sustained by reason of the improvement of Kenny Road, County Road No. 57, from King Avenue to Kinnear Road, Clinton Township and the City of Columbus, Franklin County, Ohio.

Respectfully submitted,

John Circle, P.E., P.S.
Franklin County Engineer

JC:JG:cmc

KENNY ROAD, COUNTY ROAD NO. 57, FROM KING AVE. TO KINNAR RD., CLINTON TOWNSHIP AND THE CITY OF COLUMBUS, FRANKLIN COUNTY, OHIO, Cont'd.

RESOLUTION NO. 793-96

August 6, 1996

REPORT (FIFTH) OF THE COUNTY ENGINEER AND ESTABLISHING SUMS FOR COMPENSATION AND DAMAGES FOR A PORTION OF THE OWNERS IN THE MATTER OF THE IMPROVEMENT OF KENNY ROAD, COUNTY ROAD NO. 57, FROM KING AVENUE TO KINNAR ROAD, CLINTON TOWNSHIP AND THE CITY OF COLUMBUS, FRANKLIN COUNTY, OHIO
(FRANKLIN COUNTY ENGINEER - \$9,331.00)

WHEREAS, on November 20, 1990, the Board of County Commissioners did by resolution duly adopted find in favor of improving Kenny Road, County Road No. 57, from King Avenue to Kinnear Road, Clinton Township and the City of Columbus, Franklin County, Ohio; and

WHEREAS, the Franklin County Engineer has negotiated with a portion of the property owners abutting Kenny Road, County Road No. 57, from King Avenue to Kinnear Road, Clinton Township and the City of Columbus, Franklin County, Ohio; and

WHEREAS, the Franklin County Engineer has advised this Board by letter dated July 31, 1996, that it is his recommendation that the following amounts of compensation and damages to be awarded to the owners of land sought to be appropriated; now, therefore, upon motion of Commissioner Shoemaker, seconded by Commissioner Teater.

<u>AUDITOR'S</u> <u>PAR. NO.</u>	<u>ENGR'S</u> <u>PAR. NO.</u>	<u>NAME</u>	<u>AMOUNT</u>
130-3420	26-WD,T	Eileen P. Schwan	\$ 2,510.00
130-5949	34-WD,T	John R. Greer	3,365.00
130-1679	6-T	David B. Keyes	100.00
130-1678	7-T	David B. Keyes	606.00
130-1657	32-WD,T	David B. Keyes	<u>2,750.00</u>
			Total \$ 9,331.00

BE IT RESOLVED, BY THE BOARD OF COUNTY COMMISSIONERS OF FRANKLIN COUNTY, OHIO:

Section 1) That after due consideration the amounts of compensation and damages as recommended by the Franklin County Engineer for the improvement of Kenny Road, County Road No. 57, from King Avenue to Kinnear Road, Clinton Township and the City of Columbus, Franklin County, Ohio, are just and equitable for the lands taken and damages sustained by reason of said road improvement are hereby approved.

Section 2) That the Franklin County Auditor has pre-certified purchase order 6C95811 for David B. Keyes, \$3,456.00; purchase order 6C95825 for John R. Greer, \$3,365.00 and Eileen P. Schwan, \$2,510.00, and a copy of each is attached.

Voting Aye thereon: Dewey R. Stokes, Dorothy S. Teater and Arlene Shoemaker.

August 28, 1996

Honorable Board of County Commissioners
Franklin County Administration Building
373 South High Street
Columbus, Ohio 43215

Honorable Board:

After negotiating with a portion of the owners abutting Kenny Road, County Road No. 57, from King Avenue to Kinnear Road, Clinton Township and the City of Columbus, Franklin County, Ohio, for the purchase of additional land needed for road purposes, I hereby submit for your consideration the following recommendation as to the amount of compensation and damages to be awarded to the owners of land sought to be appropriated.

<u>AUDITOR'S</u> <u>PAR. NO.</u>	<u>ENGR'S</u> <u>PAR. NO.</u>	<u>NAME</u>	<u>AMOUNT</u>
130-2699	3-T1,T2,T3	Kenny Road Partners	\$ 4,645.00

I am of the opinion that the sums above recommended to be paid to this portion of the owners to be just and equitable for the land taken and damages sustained by reason of the improvement of Kenny Road, County Road No. 57, from King Avenue to Kinnear Road, Clinton Township and the City of Columbus, Franklin County, Ohio.

Respectfully submitted,

John Circle, P.E., P.S.
Franklin County Engineer

JC:JJG:cmc

KENNY ROAD, COUNTY ROAD NO. 57, FROM KING AVE. TO KINNEAR RD., CLINTON TOWNSHIP AND THE CITY OF COLUMBUS, FRANKLIN COUNTY, OHIO, Cont'd.

RESOLUTION NO. 881-96

September 3, 1996

REPORT (SIXTH) OF THE COUNTY ENGINEER AND ESTABLISHING SUMS FOR COMPENSATION AND DAMAGES FOR A PORTION OF THE OWNERS IN THE MATTER OF THE IMPROVEMENT OF KENNY ROAD, COUNTY ROAD NO. 57, FROM KING AVENUE TO KINNEAR ROAD, CLINTON TOWNSHIP AND THE CITY OF COLUMBUS, FRANKLIN COUNTY, OHIO (FRANKLIN COUNTY ENGINEER - \$4,645.00)

WHEREAS, on November 20, 1990, the Board of County Commissioners did by resolution duly adopted find in favor of improving Kenny Road, County Road No. 57, from King Avenue to Kinneare Road, Clinton Township and the City of Columbus, Franklin County, Ohio; and

WHEREAS, the Franklin County Engineer has negotiated with a portion of the property owners abutting Kenny Road, County Road No. 57, from King Avenue to Kinneare Road, Clinton Township and the City of Columbus, Franklin County, Ohio; and

WHEREAS, the Franklin County Engineer has advised this Board by letter dated August 28, 1996, that it is his recommendation that the following amounts of compensation and damages to be awarded to the owners of land sought to be appropriated; now, therefore, upon motion of Commissioner Teater, seconded by Commissioner Shoemaker.

AUDITOR'S PAR. NO.	ENGR'S PAR. NO.	NAME	AMOUNT
130-2699	3-T1,T2,T3	Kenny Road Partners	\$ 4,645.00

BE IT RESOLVED, BY THE BOARD OF COUNTY COMMISSIONERS OF FRANKLIN COUNTY, OHIO:

Section 1) That after due consideration the amounts of compensation and damages as recommended by the Franklin County Engineer for the improvement of Kenny Road, County Road No. 57, from King Avenue to Kinneare Road, Clinton Township and the City of Columbus, Franklin County, Ohio, are just and equitable for the lands taken and damages sustained by reason of said road improvement are hereby approved.

Section 2) That purchase order 6C95890 has been pre-certified by the Franklin County Auditor for Kenny Road Partners, \$4,645.00, and a copy is attached.

Voting Aye thereon: Dewey R. Stokes, Dorothy S. Teater and Arlene Shoemaker.

September 18, 1996

Honorable Board of County Commissioners
Franklin County Administration Building
373 South High Street
Columbus, Ohio 43215

Honorable Board:

After negotiating with a portion of the owners abutting Kenny Road, County Road No. 57, from King Avenue to Kinneare Road, Clinton Township and the City of Columbus, Franklin County, Ohio, for the purchase of additional land needed for road purposes, I hereby submit for your consideration the following recommendation as to the amount of compensation and damages to be awarded to the owners of land sought to be appropriated.

AUDITOR'S PAR. NO.	ENGR'S PAR. NO.	NAME	AMOUNT
130-1615	35-WD,T	National Youth Advocate Program	\$ 1,450.00
130-11848	37-WD,T	Muetzel Plumbing and Heating	<u>5,500.00</u>
		Total	\$ 6,950.00

I am of the opinion that the sums above recommended to be paid to this portion of the owners to be just and equitable for the land taken and damages sustained by reason of the improvement of Kenny Road, County Road No. 57, from King Avenue to Kinneare Road, Clinton Township and the City of Columbus, Franklin County, Ohio.

Respectfully submitted,

John Circle, P.E., P.S.
Franklin County Engineer

JC:JJG:cmc

KENNY ROAD, COUNTY ROAD NO. 57, FROM KING AVE. TO KINNEAR RD., CLINTON TOWNSHIP AND THE CITY OF COLUMBUS, FRANKLIN COUNTY, OHIO, Cont'd.

RESOLUTION NO. 951-96

September 24, 1996

REPORT (SEVENTH) OF THE COUNTY ENGINEER AND ESTABLISHING SUMS FOR COMPENSATION AND DAMAGES FOR A PORTION OF THE OWNERS IN THE MATTER OF THE IMPROVEMENT OF KENNY ROAD, COUNTY ROAD NO. 57, FROM KING AVENUE TO KINNEAR ROAD, CLINTON TOWNSHIP AND THE CITY OF COLUMBUS, FRANKLIN COUNTY, OHIO (FRANKLIN COUNTY ENGINEER - \$6,950.00)

WHEREAS, on November 20, 1990, the Board of County Commissioners did by resolution duly adopted find in favor of improving Kenny Road, County Road No. 57, from King Avenue to Kinneare Road, Clinton Township and the City of Columbus, Franklin County, Ohio; and

WHEREAS, the Franklin County Engineer has negotiated with a portion of the property owners abutting Kenny Road, County Road No. 57, from King Avenue to Kinneare Road, Clinton Township and the City of Columbus, Franklin County, Ohio; and

WHEREAS, the Franklin County Engineer has advised this Board by letter dated September 18, 1996, that it is his recommendation that the following amounts of compensation and damages to be awarded to the owners of land sought to be appropriated; now, therefore, upon motion of Commissioner Shoemaker, seconded by Commissioner Teater.

<u>AUDITOR'S</u> <u>PAR. NO.</u>	<u>ENGR'S</u> <u>PAR. NO.</u>	<u>NAME</u>	<u>AMOUNT</u>
130-1615	35-WD,T	National Youth Advocate Program	\$ 1,450.00
130-11848	37-WD,T	Muetzel Plumbing & Heating	5,500.00
		Total	\$ 6,950.00

BE IT RESOLVED, BY THE BOARD OF COUNTY COMMISSIONERS OF FRANKLIN COUNTY, OHIO:

Section 1) That after due consideration the amounts of compensation and damages as recommended by the Franklin County Engineer for the improvement of Kenny Road, County Road No. 57, from King Avenue to Kinneare Road, Clinton Township and the City of Columbus, Franklin County, Ohio, are just and equitable for the lands taken and damages sustained by reason of said road improvement are hereby approved.

Section 2) That purchase order 6C95926 has been pre-certified by the Franklin County Auditor for National Youth Advocate Program, \$1,450.00; Muetzel Plumbing and Heating, \$5,500.00, and a copy is attached.

Voting Aye thereon: Dewey R. Stokes, Dorothy S. Teater and Arlene Shoemaker.

October 23, 1996

Honorable Board of County Commissioners
Franklin County Administration Building
373 South High Street
Columbus, Ohio 43215

Honorable Board:

After negotiating with a portion of the owners abutting Kenny Road, County Road No. 57, from King Avenue to Kinneare Road, Clinton Township and the City of Columbus, Franklin County, Ohio, for the purchase of additional land needed for road purposes, I hereby submit for your consideration the following recommendation as to the amount of compensation and damages to be awarded to the owners of land sought to be appropriated.

<u>AUDITOR'S</u> <u>PAR. NO.</u>	<u>ENGR'S</u> <u>PAR. NO.</u>	<u>NAME</u>	<u>AMOUNT</u>
130-2699	3-T1,T2,T3	Kenny Road Partners	\$ 355.00

I am of the opinion that the sums above recommended to be paid to this portion of the owners to be just and equitable for the land taken and damages sustained by reason of the improvement of Kenny Road, County Road No. 57, from King Avenue to Kinneare Road, Clinton Township and the City of Columbus, Franklin County, Ohio.

Respectfully submitted,

John Circle, P.E., P.S.
Franklin County Engineer

JC:JG:cmc

KENNY ROAD, COUNTY ROAD NO. 57, FROM KING AVE. TO KINNEAR RD., CLINTON TOWNSHIP AND THE CITY OF COLUMBUS, FRANKLIN COUNTY, OHIO, Cont'd.

RESOLUTION NO. 1074-96

October 29, 1996

REPORT (EIGHTH) OF THE COUNTY ENGINEER AND ESTABLISHING SUMS FOR COMPENSATION AND DAMAGES FOR A PORTION OF THE OWNERS IN THE MATTER OF THE IMPROVEMENT OF KENNY ROAD, COUNTY ROAD NO. 57, FROM KING AVENUE TO KINNEAR ROAD, CLINTON TOWNSHIP AND THE CITY OF COLUMBUS, FRANKLIN COUNTY, OHIO (FRANKLIN COUNTY ENGINEER - \$355.00)

WHEREAS, on November 20, 1990, the Board of County Commissioners did by resolution duly adopted find in favor of improving Kenny Road, County Road No. 57, from King Avenue to Kinnear Road, Clinton Township and the City of Columbus, Franklin County, Ohio; and

WHEREAS, the Franklin County Engineer has negotiated with a portion of the property owners abutting Kenny Road, County Road No. 57, from King Avenue to Kinnear Road, Clinton Township and the City of Columbus, Franklin County, Ohio; and

WHEREAS, the Franklin County Engineer has advised this Board by letter dated October 23, 1996, that it is his recommendation that the following amounts of compensation and damages to be awarded to the owners of land sought to be appropriated; now, therefore, upon motion of Commissioner Shoemaker, seconded by Commissioner Teater.

AUDITOR'S PAR. NO.	ENGR'S PAR. NO.	NAME	AMOUNT
130-002699	3-T1,T2,T3	Kenny Road Partners	\$ 355.00

BE IT RESOLVED, BY THE BOARD OF COUNTY COMMISSIONERS OF FRANKLIN COUNTY, OHIO:

Section 1) That after due consideration the amounts of compensation and damages as recommended by the Franklin County Engineer for the improvement of Kenny Road, County Road No. 57, from King Avenue to Kinnear Road, Clinton Township and the City of Columbus, Franklin County, Ohio, are just and equitable for the lands taken and damages sustained by reason of said road improvement are hereby approved.

Section 2) That purchase order 6C96039 has been pre-certified by the Franklin County Auditor for Kenny Road Partners, \$355.00, and a copy is attached.

Voting Aye thereon: Dewey R. Stokes, Dorothy S. Teater and Arlene Shoemaker.

December 11, 1996

Honorable Board of County Commissioners
Franklin County Administration Building
373 South High Street
Columbus, Ohio 43215

Honorable Board:

After negotiating with a portion of the owners abutting Kenny Road, County Road No. 57, from King Avenue to Kinnear Road, Clinton Township and the City of Columbus, Franklin County, Ohio, for the purchase of additional land needed for road purposes, I hereby submit for your consideration the following recommendation as to the amount of compensation and damages to be awarded to the owners of land sought to be appropriated.

AUDITOR'S PAR. NO.	ENGR'S PAR. NO.	NAME	AMOUNT
130-4067	23-WD,T	Sanford Sandelman, Tr. and Hall Properties Co., Inc.	\$ 2,330.00
010-17488	24-WD,T	The Klingbeil Company	4,682.00
		Total	\$ 7,012.00

I am of the opinion that the sums above recommended to be paid to this portion of the owners to be just and equitable for the land taken and damages sustained by reason of the improvement of Kenny Road, County Road No. 57, from King Avenue to Kinnear Road, Clinton Township and the City of Columbus, Franklin County, Ohio.

Respectfully submitted,

John Circle, P.E., P.S.
Franklin County Engineer

JC:JJG:cmc

KENNY ROAD, COUNTY ROAD NO. 57, FROM KING AVE. TO KINNEAR RD., CLINTON TOWNSHIP AND THE CITY OF COLUMBUS, FRANKLIN COUNTY, OHIO, Cont'd.

RESOLUTION NO. 1270-96

December 17, 1996

REPORT (NINTH) OF THE COUNTY ENGINEER AND ESTABLISHING SUMS FOR COMPENSATION AND DAMAGES FOR A PORTION OF THE OWNERS IN THE MATTER OF THE IMPROVEMENT OF KENNY ROAD, COUNTY ROAD NO. 57, FROM KING AVENUE TO KINNEAR ROAD, CLINTON TOWNSHIP AND THE CITY OF COLUMBUS, FRANKLIN COUNTY, OHIO (FRANKLIN COUNTY ENGINEER - \$7,012.00)

WHEREAS, on November 20, 1990, the Board of County Commissioners did by resolution duly adopted find in favor of improving Kenny Road, County Road No. 57, from King Avenue to Kinneare Road, Clinton Township and the City of Columbus, Franklin County, Ohio; and

WHEREAS, the Franklin County Engineer has negotiated with a portion of the property owners abutting Kenny Road, County Road No. 57, from King Avenue to Kinneare Road, Clinton Township and the City of Columbus, Franklin County, Ohio; and

WHEREAS, the Franklin County Engineer has advised this Board by letter dated December 11, 1996, that it is his recommendation that the following amounts of compensation and damages to be awarded to the owners of land sought to be appropriated; now, therefore, upon motion of Commissioner Shoemaker, seconded by Commissioner Teater.

<u>AUDITOR'S</u> <u>PAR. NO.</u>	<u>ENGR'S</u> <u>PAR. NO.</u>	<u>NAME</u>	<u>AMOUNT</u>
130-4067	23-WD,T	Sanford Sandelman, Tr. and Hall Properties Co., Inc.	\$ 2,330.00
010-17488	24-WD,T	The Klingbeil Company	<u>4,682.00</u>
		Total	\$ 7,012.00

BE IT RESOLVED, BY THE BOARD OF COUNTY COMMISSIONERS OF FRANKLIN COUNTY, OHIO:

Section 1) That after due consideration the amounts of compensation and damages as recommended by the Franklin County Engineer for the improvement of Kenny Road, County Road No. 57, from King Avenue to Kinneare Road, Clinton Township and the City of Columbus, Franklin County, Ohio, are just and equitable for the lands taken and damages sustained by reason of said road improvement are hereby approved.

Section 2) That purchase order 6C96192 has been pre-certified by the Franklin County Auditor for the Klingbeil Company, \$4,682.00 and purchase order 6C96186 for Sanford Sandelman, Tr. and Hall Properties Co., Inc., \$2,330.00, and a copy of each is attached.

Voting Aye thereon: Dewey R. Stokes, Dorothy S. Teater and Arlene Shoemaker.

January 15, 1997

Honorable Board of County Commissioners
Franklin County Administration Building
373 South High Street
Columbus, Ohio 43215

Honorable Board:

After negotiating with a portion of the owners abutting Kenny Road, County Road No. 57, from King Avenue to Kinneare Road, Clinton Township and the City of Columbus, Franklin County, Ohio, for the purchase of additional land needed for road purposes, I hereby submit for your consideration the following recommendation as to the amount of compensation and damages to be awarded to the owners of land sought to be appropriated.

<u>AUDITOR'S</u> <u>PAR. NO.</u>	<u>ENGR'S</u> <u>PAR. NO.</u>	<u>NAME</u>	<u>AMOUNT</u>
130-2621	2-WD,T	Ralph R. and Carol A. Barber	\$ 2,069.00
010-61989	38-WD,T	Reitter Stucco, Inc.	<u>10,500.00</u>
		Total	\$ 12,569.00

I am of the opinion that the sums above recommended to be paid to this portion of the owners to be just and equitable for the land taken and damages sustained by reason of the improvement of Kenny Road, County Road No. 57, from King Avenue to Kinneare Road, Clinton Township and the City of Columbus, Franklin County, Ohio.

Respectfully submitted,

John Circle, P.E., P.S.
Franklin County Engineer

JC:JG:cmc

KENNY ROAD, COUNTY ROAD NO. 57, FROM KING AVE. TO KINNEAR RD., CLINTON TOWNSHIP AND THE CITY OF COLUMBUS, FRANKLIN COUNTY, OHIO, Cont'd.

RESOLUTION NO. 48-97

January 21, 1997

REPORT (TENTH) OF THE COUNTY ENGINEER AND ESTABLISHING SUMS FOR COMPENSATION AND DAMAGES FOR A PORTION OF THE OWNERS IN THE MATTER OF THE IMPROVEMENT OF KENNY ROAD, COUNTY ROAD NO. 57, FROM KING AVENUE TO KINNEAR ROAD, CLINTON TOWNSHIP AND THE CITY OF COLUMBUS, FRANKLIN COUNTY, OHIO (FRANKLIN COUNTY ENGINEER - \$12,569.00)

WHEREAS, on November 20, 1990, the Board of County Commissioners did by resolution duly adopted find in favor of improving Kenny Road, County Road No. 57, from King Avenue to Kinnear Road, Clinton Township and the City of Columbus, Franklin County, Ohio; and

WHEREAS, the Franklin County Engineer has negotiated with a portion of the property owners abutting Kenny Road, County Road No. 57, from King Avenue to Kinnear Road, Clinton Township and the City of Columbus, Franklin County, Ohio; and

WHEREAS, the Franklin County Engineer has advised this Board by letter dated January 15, 1997, that it is his recommendation that the following amounts of compensation and damages to be awarded to the owners of land sought to be appropriated; now, therefore, upon motion of Commissioner Stokes, seconded by Commissioner Shoemaker.

<u>AUDITOR'S</u> <u>PAR. NO.</u>	<u>ENGR'S</u> <u>PAR. NO.</u>	<u>NAME</u>	<u>AMOUNT</u>
130-2621	2-WD,T	Ralph R. & Carol A. Barber	\$ 2,069.00
010-61989	38-WD,T	Reitter Stucco, Inc.	<u>10,500.00</u>
		Total	\$ 12,569.00

BE IT RESOLVED, BY THE BOARD OF COUNTY COMMISSIONERS OF FRANKLIN COUNTY, OHIO:

Section 1) That after due consideration the amounts of compensation and damages as recommended by the Franklin County Engineer for the improvement of Kenny Road, County Road No. 57, from King Avenue to Kinnear Road, Clinton Township and the City of Columbus, Franklin County, Ohio, are just and equitable for the lands taken and damages sustained by reason of said road improvement are hereby approved.

Section 2) That purchase order 7C96242 has been pre-certified by the Franklin County Auditor for the above mentioned property owners, and a copy is attached.

Voting Aye thereon: Dorothy S. Teater, Arlene Shoemaker and Dewey R. Stokes.

January 22, 1997

Honorable Board of County Commissioners
Franklin County Administration Building
373 South High Street
Columbus, Ohio 43215

Honorable Board:

After negotiating with a portion of the owners abutting Kenny Road, County Road No. 57, from King Avenue to Kinnear Road, Clinton Township and the City of Columbus, Franklin County, Ohio, for the purchase of additional land needed for road purposes, I hereby submit for your consideration the following recommendation as to the amount of compensation and damages to be awarded to the owners of land sought to be appropriated.

<u>AUDITOR'S</u> <u>PAR. NO.</u>	<u>ENGR'S</u> <u>PAR. NO.</u>	<u>NAME</u>	<u>AMOUNT</u>
130-1680	5-T	Anna O'Neill	\$ 100.00

I am of the opinion that the sums above recommended to be paid to this portion of the owners to be just and equitable for the land taken and damages sustained by reason of the improvement of Kenny Road, County Road No. 57, from King Avenue to Kinnear Road, Clinton Township and the City of Columbus, Franklin County, Ohio.

Respectfully submitted,

John Circle, P.E., P.S.
Franklin County Engineer

JC:JG:cmc

KENNY ROAD, COUNTY ROAD NO. 57, FROM KING AVE. TO KINNEAR RD., CLINTON TOWNSHIP AND THE CITY OF COLUMBUS, FRANKLIN COUNTY, OHIO, Cont'd.

RESOLUTION NO. 72-97

January 28, 1997

REPORT (ELEVENTH) OF THE COUNTY ENGINEER AND ESTABLISHING SUMS FOR COMPENSATION AND DAMAGES FOR A PORTION OF THE OWNERS IN THE MATTER OF THE IMPROVEMENT OF KENNY ROAD, COUNTY ROAD NO. 57, FROM KING AVENUE TO KINNEAR ROAD, CLINTON TOWNSHIP AND THE CITY OF COLUMBUS, FRANKLIN COUNTY, OHIO (FRANKLIN COUNTY ENGINEER - \$100.00)

WHEREAS, on November 20, 1990, the Board of County Commissioners did by resolution duly adopted find in favor of improving Kenny Road, County Road No. 57, from King Avenue to Kinnear Road, Clinton Township and the City of Columbus, Franklin County, Ohio; and

WHEREAS, the Franklin County Engineer has negotiated with a portion of the property owners abutting Kenny Road, County Road No. 57, from King Avenue to Kinnear Road, Clinton Township and the City of Columbus, Franklin County, Ohio; and

WHEREAS, the Franklin County Engineer has advised this Board by letter dated January 22, 1997, that it is his recommendation that the following amounts of compensation and damages to be awarded to the owners of land sought to be appropriated; now, therefore, upon motion of Commissioner Shoemaker, seconded by Commissioner Stokes.

<u>AUDITOR'S</u> <u>PAR. NO.</u>	<u>ENGR'S</u> <u>PAR. NO.</u>	<u>NAME</u>	<u>AMOUNT</u>
130-1680	5-T	Anna O'Neill	\$ 100.00

BE IT RESOLVED, BY THE BOARD OF COUNTY COMMISSIONERS OF FRANKLIN COUNTY, OHIO:

Section 1) That after due consideration the amounts of compensation and damages as recommended by the Franklin County Engineer for the improvement of Kenny Road, County Road No. 57, from King Avenue to Kinnear Road, Clinton Township and the City of Columbus, Franklin County, Ohio, are just and equitable for the lands taken and damages sustained by reason of said road improvement are hereby approved.

Section 2) That purchase order 7C96340 has been pre-certified by the Franklin County Auditor for Anna O'Neill, \$100.00, and a copy is attached.

Voting Aye thereon: Dorothy S. Teater, Arlene Shoemaker and Dewey R. Stokes.

June 11, 1997

Honorable Board of County Commissioners
Franklin County Administration Building
373 South High Street
Columbus, Ohio 43215

Honorable Board:

After negotiating with a portion of the owners abutting Kenny Road, County Road No. 57, from King Avenue to Kinnear Road, Clinton Township and the City of Columbus, Franklin County, Ohio, for the purchase of additional land needed for road purposes, I hereby submit for your consideration the following recommendation as to the amount of compensation and damages to be awarded to the owners of land sought to be appropriated.

<u>AUDITOR'S</u> <u>PAR. NO.</u>	<u>ENGR'S</u> <u>PAR. NO.</u>	<u>NAME</u>	<u>AMOUNT</u>
130-1656		Dan Warner	\$1,500.00

I am of the opinion that the sums above recommended to be paid to this portion of the owners to be just and equitable for the land taken and damages sustained by reason of the improvement of Kenny Road, County Road No. 57, from King Avenue to Kinnear Road, Clinton Township and the City of Columbus, Franklin County, Ohio.

Respectfully submitted,

John Circle, P.E., P.S.
Franklin County Engineer

KENNY ROAD, COUNTY ROAD NO. 57, FROM KING AVE. TO KINNEAR RD., CLINTON TOWNSHIP AND THE CITY OF COLUMBUS, FRANKLIN COUNTY, OHIO, Cont'd.

RESOLUTION NO. 572-97

June 17, 1997

REPORT (TWELFTH) OF THE COUNTY ENGINEER AND ESTABLISHING SUMS FOR COMPENSATION AND DAMAGES FOR A PORTION OF THE OWNERS IN THE MATTER OF THE IMPROVEMENT OF KENNY ROAD, COUNTY ROAD NO. 57, FROM KING AVENUE TO KINNEAR ROAD, CLINTON TOWNSHIP AND THE CITY OF COLUMBUS, FRANKLIN COUNTY, OHIO (FRANKLIN COUNTY ENGINEER - \$1,500.00)

WHEREAS, on November 20, 1990, the Board of County Commissioners did by resolution duly adopted find in favor of improving Kenny Road, County Road No. 57, from King Avenue to Kinnear Road, Clinton Township and the City of Columbus, Franklin County, Ohio; and

WHEREAS, the Franklin County Engineer has negotiated with a portion of the property owners abutting Kenny Road, County Road No. 57, from King Avenue to Kinnear Road, Clinton Township and the City of Columbus, Franklin County, Ohio; and

WHEREAS, the Franklin County Engineer has advised this Board by letter dated June 11, 1997, that it is his recommendation that the following amounts of compensation and damages to be awarded to the owners of land sought to be appropriated; now, therefore, upon motion of Commissioner Shoemaker, seconded by Commissioner Stokes.

<u>AUDITOR'S</u> <u>PAR. NO.</u>	<u>ENGR'S</u> <u>PAR. NO.</u>	<u>NAME</u>	<u>AMOUNT</u>
130-1656		Dan Warner	\$ 1,500.00

BE IT RESOLVED, BY THE BOARD OF COUNTY COMMISSIONERS OF FRANKLIN COUNTY, OHIO:

Section 1) That after due consideration the amounts of compensation and damages as recommended by the Franklin County Engineer for the improvement of Kenny Road, County Road No. 57, from King Avenue to Kinnear Road, Clinton Township and the City of Columbus, Franklin County, Ohio, are just and equitable for the lands taken and damages sustained by reason of said road improvement are hereby approved.

Section 2) That purchase order 7C96792 has been pre-certified by the Franklin County Auditor for Dan Warner, \$1,500.00, and a copy is attached.

Voting Aye thereon: Dorothy S. Teater, Arlene Shoemaker and Dewey R. Stokes.

September 30, 1997

Honorable Board of County Commissioners
Franklin County Administration Building
373 South High Street
Columbus, Ohio 43215

Honorable Board:

After negotiating with a portion of the owners abutting Kenny Road, County Road No. 57, from King Avenue to Kinnear Road, Clinton Township and the City of Columbus, Franklin County, Ohio, for the purchase of additional land needed for road purposes, I hereby submit for your consideration the following recommendation as to the amount of compensation and damages to be awarded to the owners of land sought to be appropriated.

<u>AUDITOR'S</u> <u>PAR. NO.</u>	<u>ENGR'S</u> <u>PAR. NO.</u>	<u>NAME</u>	<u>AMOUNT</u>
130-1665	20-T	Raymond C. & Violet A. Hitchcock	\$350.00

I am of the opinion that the sums above recommended to be paid to this portion of the owners to be just and equitable for the land taken and damages sustained by reason of the improvement of Kenny Road, County Road No. 57, from King Avenue to Kinnear Road, Clinton Township and the City of Columbus, Franklin County, Ohio.

Respectfully submitted,

John Circle, P.E., P.S.
Franklin County Engineer

JC:JJG:cmc

KENNY ROAD, COUNTY ROAD NO. 57, FROM KING AVE. TO KINNAR RD., CLINTON TOWNSHIP AND THE CITY OF COLUMBUS, FRANKLIN COUNTY, OHIO, Cont'd.

RESOLUTION NO. 939-97

October 7, 1997

REPORT (THIRTEENTH) OF THE COUNTY ENGINEER AND ESTABLISHING SUMS FOR COMPENSATION AND DAMAGES FOR A PORTION OF THE OWNERS IN THE MATTER OF THE IMPROVEMENT OF KENNY ROAD, COUNTY ROAD NO. 57, FROM KING AVENUE TO KINNAR ROAD, CLINTON TOWNSHIP AND THE CITY OF COLUMBUS, FRANKLIN COUNTY, OHIO (FRANKLIN COUNTY ENGINEER - \$350.00)

WHEREAS, on November 20, 1990, the Board of County Commissioners did by resolution duly adopted find in favor of improving Kenny Road, County Road No. 57, from King Avenue to Kinnear Road, Clinton Township and the City of Columbus, Franklin County, Ohio; and

WHEREAS, the Franklin County Engineer has negotiated with a portion of the property owners abutting Kenny Road, County Road No. 57, from King Avenue to Kinnear Road, Clinton Township and the City of Columbus, Franklin County, Ohio; and

WHEREAS, the Franklin County Engineer has advised this Board by letter dated September 30, 1997, that it is his recommendation that the following amounts of compensation and damages to be awarded to the owners of land sought to be appropriated; now, therefore, upon motion of Commissioner Stokes, seconded by Commissioner Shoemaker.

AUDITOR'S PAR. NO.	ENGR'S PAR. NO.	NAME	AMOUNT
130-1665	20-T	Raymond C. & Violet A. Hitchcock	\$ 350.00

BE IT RESOLVED, BY THE BOARD OF COUNTY COMMISSIONERS OF FRANKLIN COUNTY, OHIO:

Section 1) That after due consideration the amounts of compensation and damages as recommended by the Franklin County Engineer for the improvement of Kenny Road, County Road No. 57, from King Avenue to Kinnear Road, Clinton Township and the City of Columbus, Franklin County, Ohio, are just and equitable for the lands taken and damages sustained by reason of said road improvement are hereby approved.

Section 2) That purchase order 7C97024 has been pre-certified by the Franklin County Auditor for Raymond C. and Violet A. Hitchcock, \$350.00, and a copy is attached.

Voting Aye thereon: Arlene Shoemaker and Dewey R. Stokes.

October 28, 1997

Honorable Board of County Commissioners
Franklin County Administration Building
373 South High Street
Columbus, Ohio 43215

Honorable Board:

After negotiating with a portion of the owners abutting Kenny Road, County Road No. 57, from King Avenue to Kinnear Road, Clinton Township and the City of Columbus, Franklin County, Ohio, for the purchase of additional land needed for road purposes, I hereby submit for your consideration the following recommendation as to the amount of compensation and damages to be awarded to the owners of land sought to be appropriated.

AUDITOR'S PAR. NO.	ENGR'S PAR. NO.	NAME	AMOUNT
130-2621	2-WD,T	Ralph R. and Carol A. Barber	\$2,569.00

I am of the opinion that the sums above recommended to be paid to this portion of the owners to be just and equitable for the land taken and damages sustained by reason of the improvement of Kenny Road, County Road No. 57, from King Avenue to Kinnear Road, Clinton Township and the City of Columbus, Franklin County, Ohio.

Respectfully submitted,

John Circle, P.E., P.S.
Franklin County Engineer

JC:JG:cmc

November 4, 1997

REPORT (FOURTEENTH) OF THE COUNTY ENGINEER AND ESTABLISHING SUMS FOR COMPENSATION AND DAMAGES FOR A PORTION OF THE OWNERS IN THE MATTER OF THE IMPROVEMENT OF KENNY ROAD, COUNTY ROAD NO. 57, FROM KING AVENUE TO KINNAR ROAD, CLINTON TOWNSHIP AND THE CITY OF COLUMBUS, FRANKLIN COUNTY, OHIO (FRANKLIN COUNTY ENGINEER - \$2,569.00)

WHEREAS, on November 20, 1990, the Board of County Commissioners did by resolution duly adopted find in favor of improving Kenny Road, County Road No. 57, from King Avenue to Kinnear Road, Clinton Township and the City of Columbus, Franklin County, Ohio; and

WHEREAS, the Franklin County Engineer has negotiated with a portion of the property owners abutting Kenny Road, County Road No. 57, from King Avenue to Kinnear Road, Clinton Township and the City of Columbus, Franklin County, Ohio; and

WHEREAS, the Franklin County Engineer has advised this Board by letter dated October 28, 1997, that it is his recommendation that the following amounts of compensation and damages to be awarded to the owners of land sought to be appropriated; now, therefore, upon motion of Commissioner Shoemaker, seconded by Commissioner Stokes.

AUDITOR'S PAR. NO.	ENGR'S PAR. NO.	NAME	AMOUNT
130-2621	2-WD,T	Ralph R. and Carol A. Barber	\$ 2,569.00

BE IT RESOLVED, BY THE BOARD OF COUNTY COMMISSIONERS OF FRANKLIN COUNTY, OHIO:

Section 1) That after due consideration the amounts of compensation and damages as recommended by the Franklin County Engineer for the improvement of Kenny Road, County Road No. 57, from King Avenue to Kinnear Road, Clinton Township and the City of Columbus, Franklin County, Ohio, are just and equitable for the lands taken and damages sustained by reason of said road improvement are hereby approved.

Section 2) That purchase order 7C97091 has been pre-certified by the Franklin County Auditor for Ralph R. and Carol A. Barber, \$2,569.00, and a copy is attached.

Voting Aye thereon: Dorothy S. Teater, Arlene Shoemaker and Dewey R. Stokes.

December 2, 1997

Honorable Board of County Commissioners
Franklin County Administration Building
373 South High Street
Columbus, Ohio 43215

Honorable Board:

After negotiating with a portion of the owners abutting Kenny Road, County Road No. 57, from King Avenue to Kinnear Road, Clinton Township and the City of Columbus, Franklin County, Ohio, for the purchase of additional land needed for road purposes, I hereby submit for your consideration the following recommendation as to the amount of compensation and damages to be awarded to the owners of land sought to be appropriated.

AUDITOR'S PAR. NO.	ENGR'S PAR. NO.	NAME	AMOUNT
130-5949	34-WD,T	John R. Greer	\$ 1,000.00

I am of the opinion that the sums above recommended to be paid to this portion of the owners to be just and equitable for the land taken and damages sustained by reason of the improvement of Kenny Road, County Road No. 57, from King Avenue to Kinnear Road, Clinton Township and the City of Columbus, Franklin County, Ohio.

Respectfully submitted,

John Circle, P.E., P.S.
Franklin County Engineer

KENNY ROAD, COUNTY ROAD NO. 57, FROM KING AVE. TO KINNEAR RD., CLINTON TOWNSHIP AND THE CITY OF COLUMBUS, FRANKLIN COUNTY, OHIO, Cont'd.

RESOLUTION NO. 1132-97

December 9, 1997

REPORT (FIFTEENTH) OF THE COUNTY ENGINEER AND ESTABLISHING SUMS FOR COMPENSATION AND DAMAGES FOR A PORTION OF THE OWNERS IN THE MATTER OF THE IMPROVEMENT OF KENNY ROAD, COUNTY ROAD NO. 57, FROM KING AVENUE TO KINNEAR ROAD, CLINTON TOWNSHIP AND THE CITY OF COLUMBUS, FRANKLIN COUNTY, OHIO (FRANKLIN COUNTY ENGINEER - \$1,000.00)

WHEREAS, on November 20, 1990, the Board of County Commissioners did by resolution duly adopted find in favor of improving Kenny Road, County Road No. 57, from King Avenue to Kinnear Road, Clinton Township and the City of Columbus, Franklin County, Ohio; and

WHEREAS, the Franklin County Engineer has negotiated with a portion of the property owners abutting Kenny Road, County Road No. 57, from King Avenue to Kinnear Road, Clinton Township and the City of Columbus, Franklin County, Ohio; and

WHEREAS, the Franklin County Engineer has advised this Board by letter dated December 2, 1997, that it is his recommendation that the following amounts of compensation and damages to be awarded to the owners of land sought to be appropriated; now, therefore, upon motion of Commissioner Stokes, seconded by Commissioner Shoemaker.

AUDITOR'S PAR. NO.	ENGR'S PAR. NO.	NAME	AMOUNT
130-5949	34-WD,T	John R. Greer	\$ 1,000.00

BE IT RESOLVED, BY THE BOARD OF COUNTY COMMISSIONERS OF FRANKLIN COUNTY, OHIO:

Section 1) That after due consideration the amounts of compensation and damages as recommended by the Franklin County Engineer for the improvement of Kenny Road, County Road No. 57, from King Avenue to Kinnear Road, Clinton Township and the City of Columbus, Franklin County, Ohio, are just and equitable for the lands taken and damages sustained by reason of said road improvement are hereby approved.

Section 2) That purchase order 7C97151 has been pre-certified by the Franklin County Auditor for John R. Greer, \$1,000.00, and a copy is attached.

Voting Aye thereon: Dorothy S. Teater, Arlene Shoemaker and Dewey R. Stokes.

January 13, 1998

Honorable Board of County Commissioners
Franklin County Administration Building
373 South High Street
Columbus, Ohio 43215

Honorable Board:

After negotiating with a portion of the owners abutting Kenny Road, County Road No. 57, from King Avenue to Kinnear Road, Clinton Township and the City of Columbus, Franklin County, Ohio, for the purchase of additional land needed for road purposes, I hereby submit for your consideration the following recommendation as to the amount of compensation and damages to be awarded to the owners of land sought to be appropriated.

AUDITOR'S PAR. NO.	ENGR'S PAR. NO.	NAME	AMOUNT
130-4067	23-WD,T	Hall Properties, Inc. and Sanford Sandelman as Trustee of the Masue Trust	\$ 2,396.00

I am of the opinion that the sums above recommended to be paid to this portion of the owners to be just and equitable for the land taken and damages sustained by reason of the improvement of Kenny Road, County Road No. 57, from King Avenue to Kinnear Road, Clinton Township and the City of Columbus, Franklin County, Ohio.

Respectfully submitted,

John Circle, P.E., P.S.
Franklin County Engineer

RESOLUTION NO. 50-98

January 20, 1998

REPORT (SIXTEENTH) OF THE COUNTY ENGINEER AND ESTABLISHING SUMS FOR COMPENSATION AND DAMAGES FOR A PORTION OF THE OWNERS IN THE MATTER OF THE IMPROVEMENT OF KENNY ROAD, COUNTY ROAD NO. 57, FROM KING AVENUE TO KINNAR ROAD, CLINTON TOWNSHIP AND THE CITY OF COLUMBUS, FRANKLIN COUNTY, OHIO (FRANKLIN COUNTY ENGINEER - \$2,396.00)

WHEREAS, on November 20, 1990, the Board of County Commissioners did by resolution duly adopted find in favor of improving Kenny Road, County Road No. 57, from King Avenue to Kinnear Road, Clinton Township and the City of Columbus, Franklin County, Ohio; and

WHEREAS, the Franklin County Engineer has negotiated with a portion of the property owners abutting Kenny Road, County Road No. 57, from King Avenue to Kinnear Road, Clinton Township and the City of Columbus, Franklin County, Ohio; and

WHEREAS, the Franklin County Engineer has advised this Board by letter dated January 13, 1998, that it is his recommendation that the following amounts of compensation and damages to be awarded to the owners of land sought to be appropriated; now, therefore, upon motion of Commissioner Stokes, seconded by Commissioner Teater.

<u>AUDITOR'S</u> <u>PAR. NO.</u>	<u>ENGR'S</u> <u>PAR. NO.</u>	<u>NAME</u>	<u>AMOUNT</u>
130-4067	23-WD,T	Hall Properties, Inc. and Sanford Sandelman as Trustee of the Masuc Trust	\$ 2,396.00

BE IT RESOLVED, BY THE BOARD OF COUNTY COMMISSIONERS OF FRANKLIN COUNTY, OHIO:

Section 1) That after due consideration the amounts of compensation and damages as recommended by the Franklin County Engineer for the improvement of Kenny Road, County Road No. 57, from King Avenue to Kinnear Road, Clinton Township and the City of Columbus, Franklin County, Ohio, are just and equitable for the lands taken and damages sustained by reason of said road improvement are hereby approved.

Section 2) That the attached purchase order, 80951011, is hereby approved.

Voting Aye thereon: Arlene Shoemaker, Dorothy S. Teater and Dewey R. Stokes.

ESTABLISHING, ALTERING AND WIDENING KENNY ROAD (CR #57)

CLINTON TOWNSHIP
CITY OF COLUMBUS
FRANKLIN COUNTY, OHIO
RIGHT OF WAY

CONVENTIONAL SIGNS

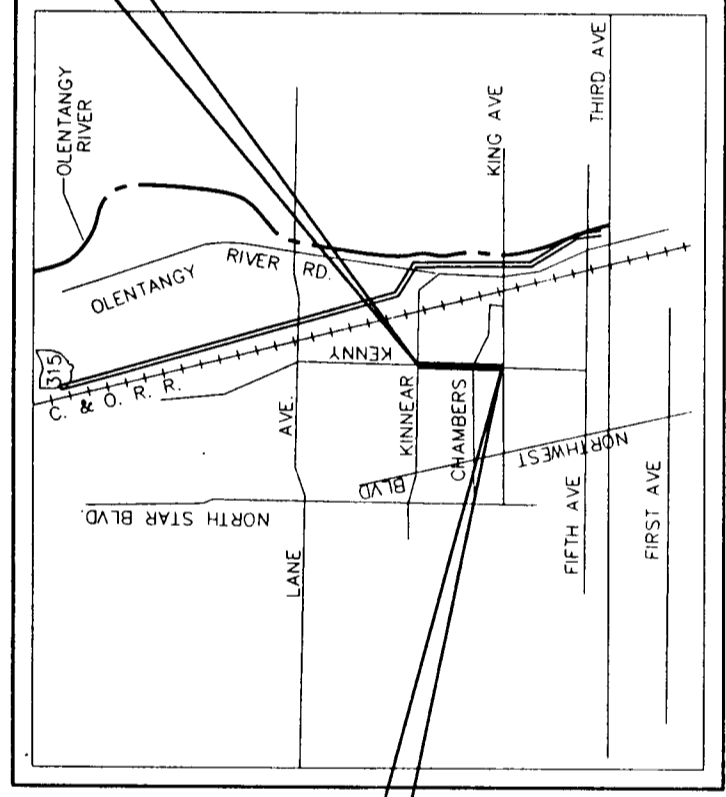
--- COUNTY LINE ---	--- RIGHT OF WAY (EXISTING) ---	--- EX. R/W ---
--- TOWNSHIP LINE ---	--- RIGHT OF WAY (PROPOSED) ---	--- PROP. RW ---
--- SECTION LINE ---	--- TEMPORARY R/W ---	
--- CORPORATION LINE ---	--- EXISTING RIGHT OF WAY ---	
--- FENCE LINE (EXISTING) ---	--- PROPERTY LINE ---	--- (IN EXISTING FENCE) ---
--- ENTER LINE ---	--- RAILROAD ---	
--- REES O. STUMPS (TO BE REMOVED) ---	--- GUARARAIL (EXISTING) ---	--- G. (OR) ---
--- UTILITY POLES: TELEPHONE ⓪, LIGHT ⓪ ---	--- EX. GAS LINE ---	--- G ---
--- EX. WATER LINE ---	--- PROP. STORM ---	
--- EX. ELECTRIC ---	--- DETOUR ---	--- S ---
--- EX. STORM ---	--- BUILDING LINE ---	
--- EX. SANITARY ---		

INDEX OF SHEETS

1	TITLE SHEET
2	CENTERLINE SURVEY PLAT & PROPERTY MAP
3-7	RIGHT-OF-WAY PLAN

END PROJECT
STA. 23+80.00

BEGIN PROJECT
STA. 0+15.00

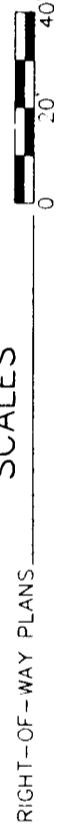


LOCATION MAP
SCALE IN MILES



PORTION TO BE IMPROVED
STATE ROUTES
CITY STREETS, COUNTY & TOWNSHIP ROADS

SCALES



1995 SPECIFICATIONS

THE STANDARD SPECIFICATIONS OF THE STATE OF OHIO, DEPARTMENT OF TRANSPORTATION, INCLUDING CHANGES AND SUPPLEMENTAL SPECIFICATIONS LISTED IN THE PROPOSAL SHALL GOVERN THIS IMPROVEMENT.

I HEREBY APPROVE THESE PLANS AND DECLARE THAT THE MAKING OF THIS IMPROVEMENT WILL REQUIRE CLOSING KENNY ROAD TO TRAFFIC AND PROVISIONS FOR THE MAINTENANCE AND SAFETY OF THE TRAFFIC WILL BE AS INDICATED ON SHEET NO. 9.

APPROVED *James E. Elger*
DATE 6/9/94 FRANKLIN COUNTY
CHIEF DEPUTY ENGINEER
APPROVED *John G. Baird*
DATE 6/18/94 FRANKLIN COUNTY ENGINEER *PE*

WE THE COMMISSIONERS OF FRANKLIN COUNTY IN FORMAL SESSION, HEREBY APPROVE THESE PLANS.

APPROVED *Veronika S. Seater*
DATE 6/14/94 FRANKLIN COUNTY COMMISSIONER
APPROVED *Pat Fouts*
DATE 6/14/94 FRANKLIN COUNTY COMMISSIONER
APPROVED *Robert Schumaker*
DATE 6/14/94 FRANKLIN COUNTY COMMISSIONER

UNDERGROUND UTILITIES
TWO WORKING DAYS
BEFORE YOU DIG
CALL 800-362-2764 (TOLL FREE)
OHIO UTILITIES PROTECTION SERVICE
NON-MEMBERS
MUST BE CALLED DIRECTLY

PREPARED BY:
M-E ENGINEERING, INC.
500 SOUTH FRONT STREET
COLUMBUS, OHIO 43215
(614) 469-4903



SCALE IN FEET
0 100 200

FEDERAL PROJECT NO.
STATE PROJECT NO.

PROPERTY MAP
CENTERLINE SURVEY PLAT

KENNY ROAD (CR #57)

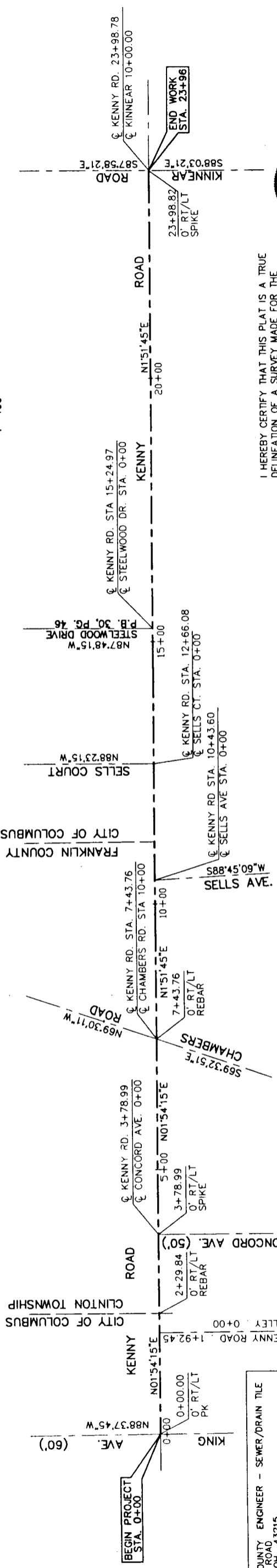
2/77

58
64

FRANKLIN COUNTY, OHIO
OFFICE OF COUNTY ENGINEER
KENNY ROAD (CR #57)
CITY OF COLUMBUS, CLINTON TOWNSHIP
1/4 SEC3, T1, R18
UNITED STATES MILITARY DISTRICT

CENTERLINE MONUMENTS
TO BE SET BY FRANKLIN COUNTY SURVEY CREWS

STATION	P.O.T.
2+29.84	PI
7+43.76	PI
10+00	CHAMBERS ROAD
23+98.78	
10+00	KINNEAR ROAD



- FRANKLIN COUNTY ENGINEER - SEWER/DRAIN TILE
COLUMBUS, OH 43215
614-462-3072
- AMERITECH, STREET
COLUMBUS, OH 43215
614-223-8535
- CITY OF COLUMBUS
PUBLIC UTILITIES DEPT.
109 NORTH FRONT STREET, 3RD FLOOR
COLUMBUS, OH 43215
- DIVISION OF WATER, 614-645-7677
DIVISION OF SEWERAGE & DRAINAGE 614-645-8156
- CITY OF COLUMBUS
109 NORTH FRONT STREET, 3RD FLOOR
COLUMBUS, OH 43215
- DIVISION OF ENGINEERING & CONSTRUCTION 614-645-8014
- COLUMBIA GAS OF OHIO
920 WEST GOODALE BLVD.
COLUMBUS, OH 43212
- COLUMBUS SOUTHERN POWER
215 NORTH FRONT STREET
COLUMBUS, OH 43215
614-464-7782
- MCI TELECOMMUNICATIONS
2820 KOVR DRIVE, 2ND FLOOR
W. SACRAMENTO, CA 95605
1-800-624-3675

THE LOCATION OF UNDERGROUND UTILITIES SHOWN ON THE PLANS ARE OBTAINED FROM THE OWNERS OF THE UTILITY AS REQUIRED BY SECTION 153.64 ORC. THE LOCATION SHALL BE CONSIDERED TENTATIVE & APPROXIMATE. ACTUAL LOCATIONS SHALL BE VERIFIED BY THE CONTRACTOR IN THE FIELD. THE CONTRACTOR SHALL PROTECT ALL UNDERGROUND & EXPOSED FACILITIES ADJACENT TO THE PROPOSED LIMITS OF THE PROJECT. THE CONTRACTOR SHALL PROVIDE SUITABLE PROTECTIVE DEVICES TO PREVENT ANY DAMAGE OR CREATE A SITUATION THAT CAUSE SUSPENSION OF SERVICES.

BASIS OF BEARINGS:
BEARINGS SHOWN HEREON ARE BASED ON A BEARING OF N01°54'15"E FOR THE CENTERLINE OF KENNY ROAD, TAKEN FROM PREVIOUS RIGHT-OF-WAY PLANS FOR KENNY ROAD, DATED 1974.

I HEREBY CERTIFY THAT THIS PLAT IS A TRUE DELINEATION OF A SURVEY MADE FOR THE FRANKLIN COUNTY ENGINEER IN 1992 BY M-E ENGINEERING, INC.



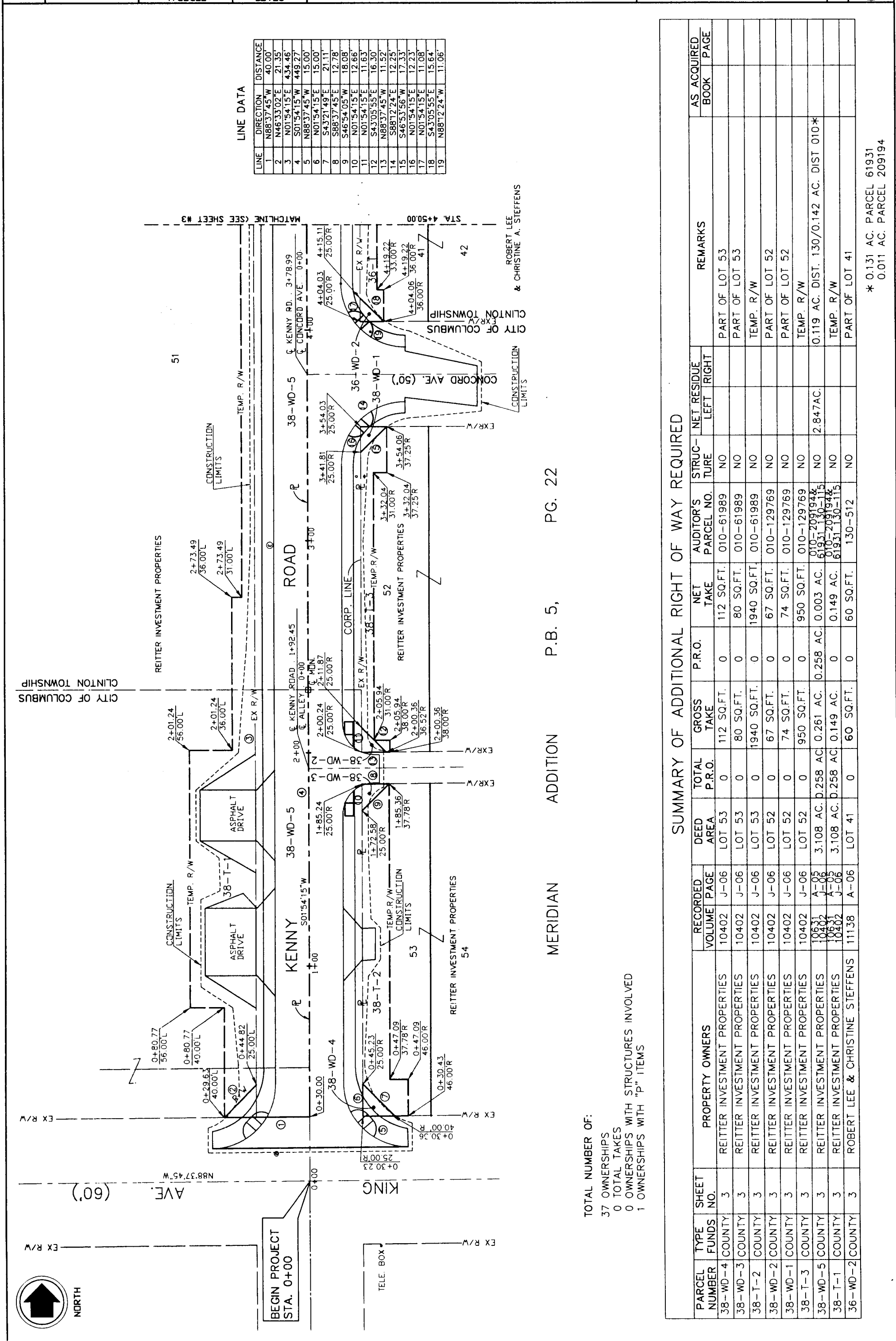
REGISTERED SURVEYOR NO. 6872
DATE 5/25/94

PROPERTY MAP



REV.	DATE	DESCRIPTION

DATE OF COMPLETION



LINE DATA

LINE	DIRECTION	DISTANCE
1	N88°37'45"W	40.00'
2	N46°33'02"E	21.35'
3	N01°54'15"E	434.46'
4	S01°54'15"W	449.27'
5	N88°37'45"W	15.00'
6	N01°54'15"E	15.00'
7	S43°21'49"E	21.11'
8	S88°37'45"E	12.78'
9	S46°54'05"W	18.08'
10	N01°54'15"E	12.66'
11	N01°54'15"E	11.63'
12	S43°03'55"E	16.30'
13	N88°37'45"W	11.52'
14	S88°12'24"E	12.25'
15	S46°53'56"W	17.33'
16	N01°54'15"E	12.23'
17	N01°54'15"E	11.08'
18	S43°03'55"E	15.64'
19	N88°12'24"W	11.06'

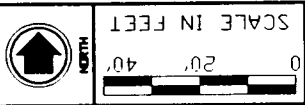
MERIDIAN ADDITION P.B. 5, PG. 22

TOTAL NUMBER OF:
 37 OWNERSHIPS
 0 TOTAL TAKES
 0 OWNERSHIPS WITH STRUCTURES INVOLVED
 1 OWNERSHIPS WITH "P" ITEMS

SUMMARY OF ADDITIONAL RIGHT OF WAY REQUIRED

PARCEL NUMBER	TYPE FUNDS COUNTY	SHEET NO.	PROPERTY OWNERS	RECORDED VOLUME PAGE	DEED AREA	TOTAL P.R.O.	GROSS TAKE	P.R.O.	NET TAKE	AUDITOR'S PARCEL NO.	STRUC-TURE	NET RESIDUE		REMARKS	AS ACQUIRED	
												LEFT	RIGHT		BOOK	PAGE
38-WD-4	COUNTY	3	REITTER INVESTMENT PROPERTIES	10402	J-06	0	112 SQ.FT.	0	112 SQ.FT.	010-61989	NO			PART OF LOT 53		
38-WD-3	COUNTY	3	REITTER INVESTMENT PROPERTIES	10402	J-06	0	80 SQ.FT.	0	80 SQ.FT.	010-61989	NO			PART OF LOT 53		
38-T-2	COUNTY	3	REITTER INVESTMENT PROPERTIES	10402	J-06	0	1940 SQ.FT.	0	1940 SQ.FT.	010-61989	NO			TEMP. R/W		
38-WD-2	COUNTY	3	REITTER INVESTMENT PROPERTIES	10402	J-06	0	67 SQ.FT.	0	67 SQ.FT.	010-129769	NO			PART OF LOT 52		
38-WD-1	COUNTY	3	REITTER INVESTMENT PROPERTIES	10402	J-06	0	74 SQ.FT.	0	74 SQ.FT.	010-129769	NO			PART OF LOT 52		
38-T-3	COUNTY	3	REITTER INVESTMENT PROPERTIES	10402	J-06	0	950 SQ.FT.	0	950 SQ.FT.	010-129769	NO			TEMP. R/W		
38-WD-5	COUNTY	3	REITTER INVESTMENT PROPERTIES	10402	J-06	0	3,108 AC.	0.258 AC.	0.003 AC.	010-209194 & 61931-130-115	NO	2.847 AC.		0.119 AC. DIST. 130/0.142 AC. DIST 010*		
38-T-1	COUNTY	3	REITTER INVESTMENT PROPERTIES	10402	J-06	0	3,108 AC.	0.149 AC.	0.149 AC.	010-209194 & 61931-130-115	NO			TEMP. R/W		
36-WD-2	COUNTY	3	ROBERT LEE & CHRISTINE STEFFENS	11138	A-06	0	60 SQ.FT.	0	60 SQ.FT.	130-512	NO			PART OF LOT 41		

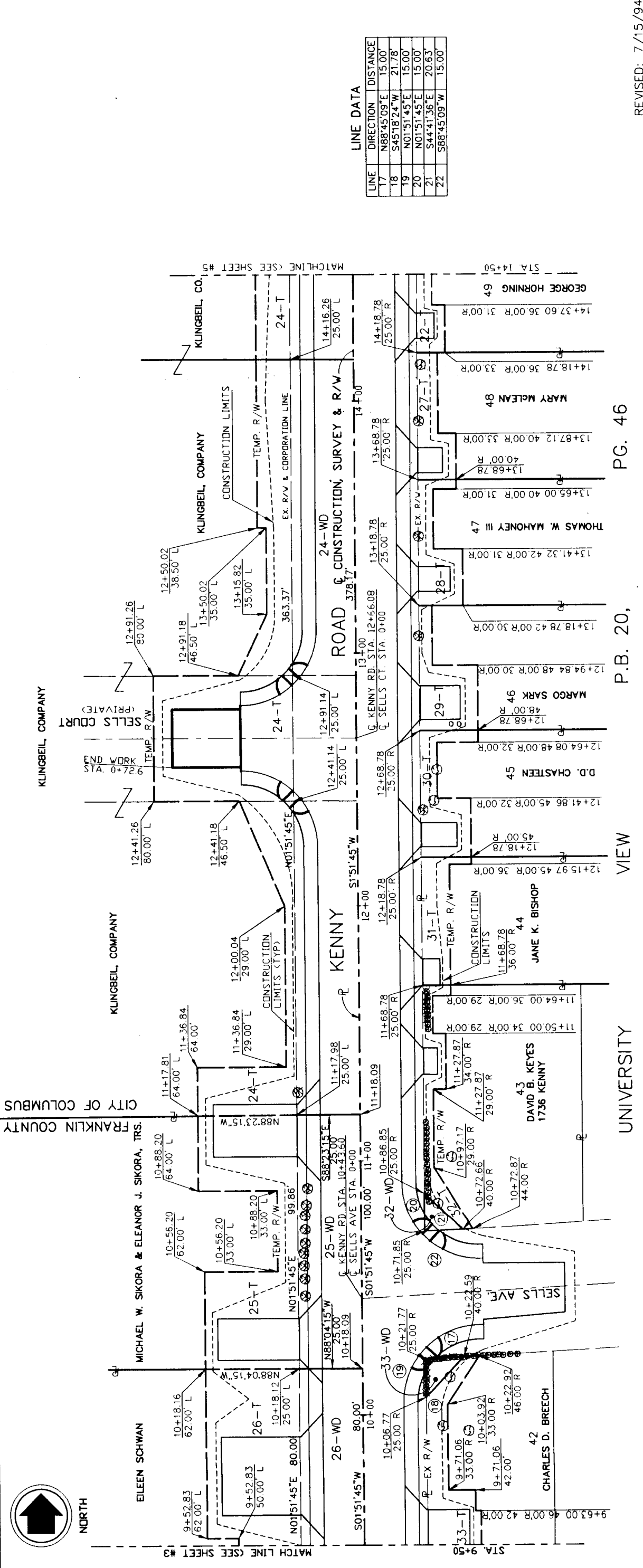
* 0.131 AC. PARCEL 61931
 0.011 AC. PARCEL 209194



SCALE IN FEET
0 20' 40'

STATE PROJECT NO. _____
FEDERAL PROJECT NO. _____
KENNY ROAD
RIGHT OF WAY PLAN
STA 9+50 TO STA 14+50

KENNY ROAD
(CR #57)
5/7
62
64



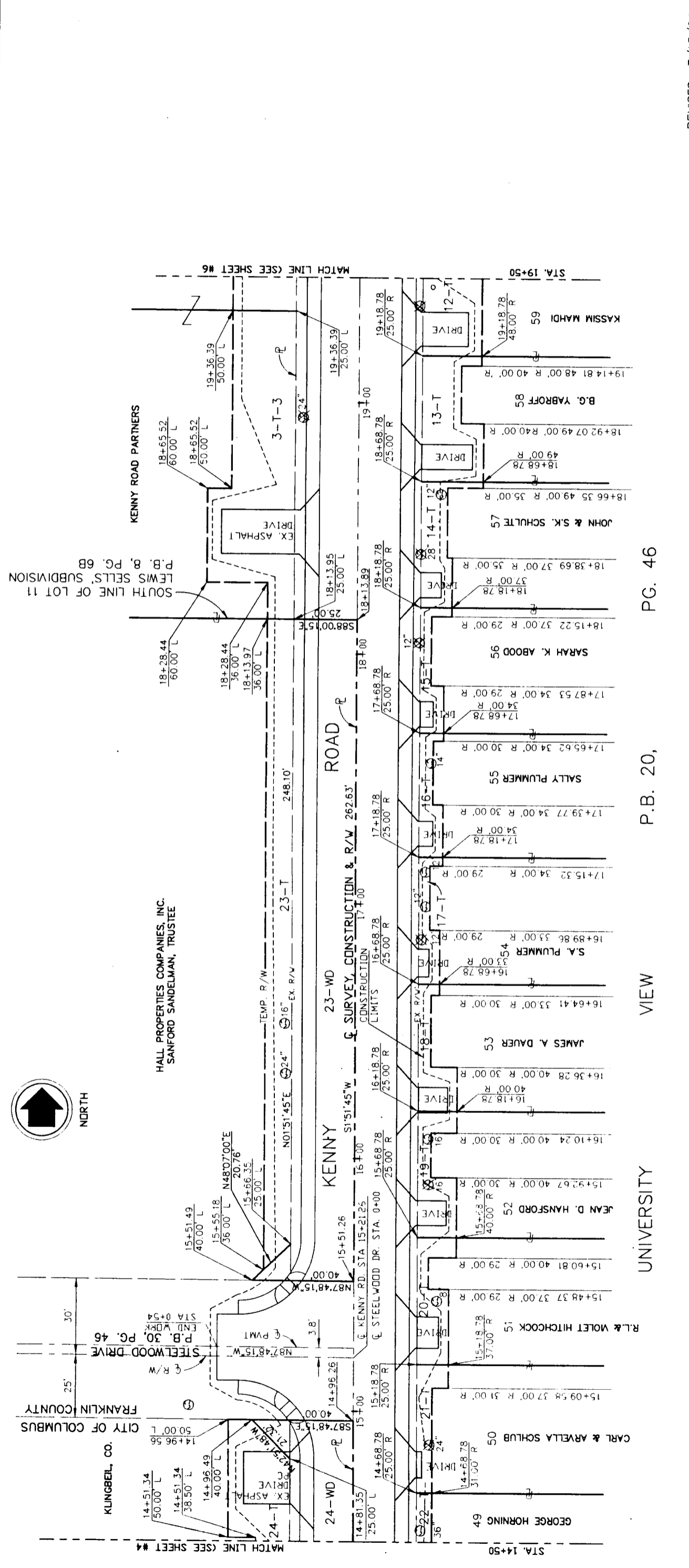
LINE DATA

LINE	DIRECTION	DISTANCE
17	N88°45'09"E	15.00'
18	S45°18'24"W	21.78'
19	N01°51'45"E	15.00'
20	N01°51'45"E	15.00'
21	S44°41'36"E	20.63'
22	S88°45'09"W	15.00'

UNIVERSITY VIEW P.B. 20, PG. 46
REVISED: 7/15/94

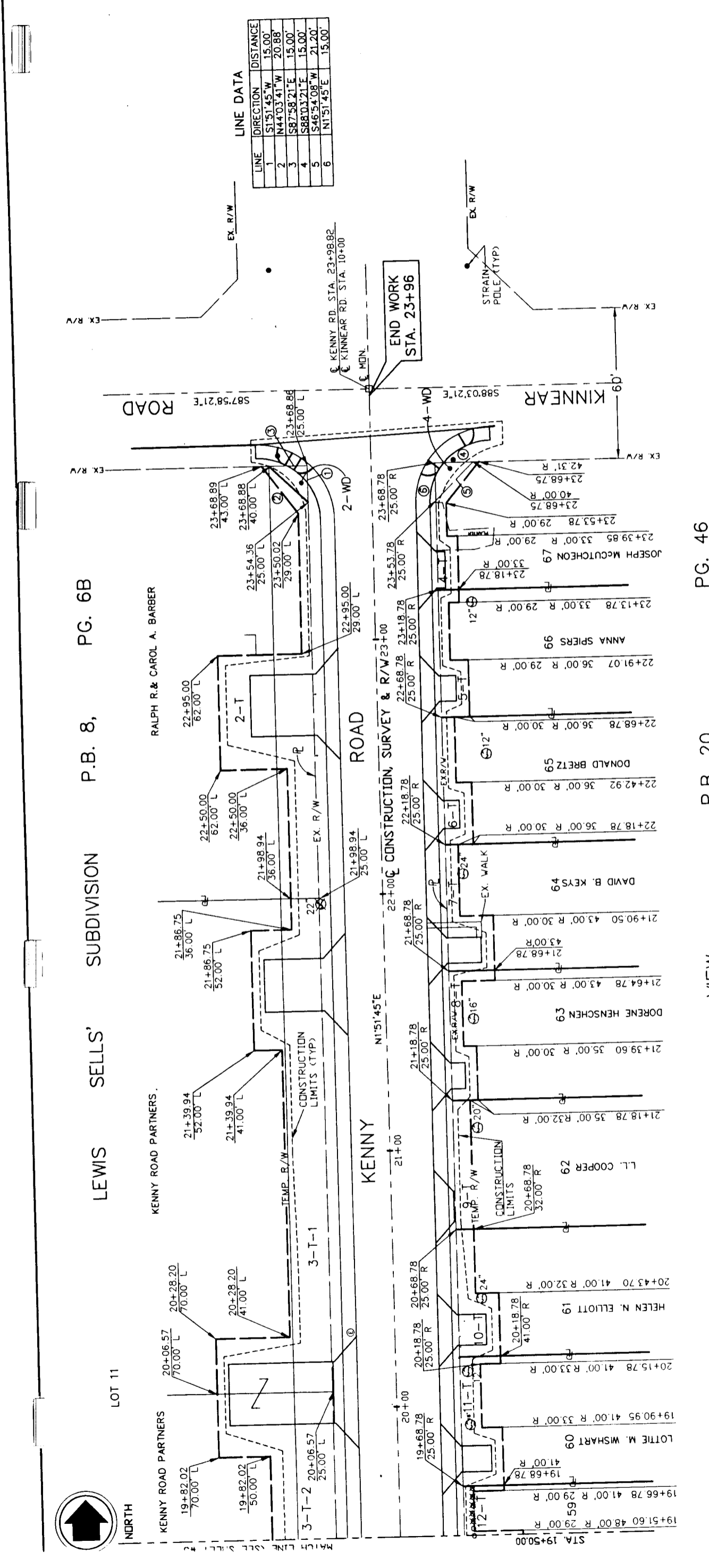
SUMMARY OF ADDITIONAL RIGHT OF WAY REQUIRED

PARCEL NUMBER	TYPE FUNDS COUNTY	SHEET NO.	PROPERTY OWNERS	RECORDED VOLUME	PAGE	DEED AREA	TOTAL P.R.O.	GROSS TAKE	P.R.O.	NET TAKE	AUDITOR'S PARCEL NO.	STRUCTURE	NET RESIDUE		REMARKS	AS ACQUIRED	
													LEFT	RIGHT		BOOK	PAGE
26-T	COUNTY	3,4	EILEEN SCHWAN	3073	434	0.312 AC.	0	0.064 AC.	0	0.064 AC.	130-3420	NO			TEMP. R/W		
26-WD	COUNTY	3,4	EILEEN SCHWAN	3073	434	0.312 AC.	0.046 AC.	0.046 AC.	0	0	130-3420	NO	0.266 AC.		PERMANENT R/W		
25-WD	COUNTY	4	MICHAEL W. SIKORA & ELEANOR J. SIKORA, TRS.	17981	D-08	0.343 AC.	0.057 AC.	0.057 AC.	0	0	130-4073	NO	0.286 AC.		PERMANENT R/W		
25-T	COUNTY	4	MICHAEL W. SIKORA & ELEANOR J. SIKORA, TRS.	17981	D-08	0.343 AC.	0	0.065 AC.	0	0.065 AC.	130-4073	NO			TEMP. R/W		
24-T	COUNTY	4,5	KLINGBEIL, CO.	564	B-01	2.928 AC.	0	0.169 AC.	0	0.169 AC.	010-17485,6,7&8	NO			TEMP. R/W		
24-WD	COUNTY	4,5	KLINGBEIL, CO.	564	B-10	2.928 AC.	0.217 AC.	0.220 AC.	0.217 AC.	0.003 AC.	010-17485,6,7&8	NO	2.708 AC.		PART OF LOT 42		
33-WD	COUNTY	4	CHARLES D. BREECH	3896	C-07	LOT 42	0	112 SQ.FT.	0	112 SQ.FT.	130-1656	NO			TEMP. R/W		
33-T	COUNTY	3,4	CHARLES D. BREECH	3896	C-07	LOT 42	0	1015 SQ.FT.	0	1015 SQ.FT.	130-1656	NO			PART OF LOT 43		
32-WD	COUNTY	4	DAVID B. KEYES	17306	I-04	PT.OF LOT 43	0	112 SQ.FT.	0	112 SQ.FT.	130-1657	NO			TEMP. R/W		
32-T	COUNTY	4	DAVID B. KEYES	17306	I-04	PT.OF LOT 43	0	608 SQ.FT.	0	608 SQ.FT.	130-1657	NO			TEMP. R/W		
31-T	COUNTY	4	JANE K. BISHOP	18353	J-15	PT.OF 4,3&44	0	575 SQ.FT.	0	575 SQ.FT.	130-2366	NO			TEMP. R/W		
30-T	COUNTY	4	D.D. CHASTEEN	3747	221	LOT 45	0	711 SQ.FT.	0	711 SQ.FT.	130-1659	NO			TEMP. R/W		
29-T	COUNTY	4	MARGO SARK	490	B-05	LOT 46	0	720 SQ.FT.	0	720 SQ.FT.	130-1660	NO			TEMP. R/W		
28-T	COUNTY	4	THOMAS W. MAHONEY III	24178	H-09	LOT 47	0	582 SQ.FT.	0	582 SQ.FT.	130-1661	NO			TEMP. R/W		
27-T	COUNTY	4	MARY McLEAN	3653	352	LOT 48	0	528 SQ.FT.	0	528 SQ.FT.	130-1662	NO			TEMP. R/W		
22-T	COUNTY	4,5	GEORGE HORNING	3646	651	LOT 49	0	395 SQ.FT.	0	395 SQ.FT.	130-1663	NO			TEMP. R/W		



PARCEL NUMBER	TYPE FUNDS NO.	SHEET NO.	PROPERTY OWNERS	RECORDED VOLUME PAGE	DEED AREA	TOTAL P.R.O.	GROSS TAKE	P.R.O. TAKE	NET TAKE	AUDITOR'S PARCEL NO.	STRUC-TURE	NET RESIDUE		REMARKS	AS ACQUIRED BOOK PAGE
												LEFT	RIGHT		
23-T	COUNTY	5	HALL PROPERTIES COMPANY, INC. & SANFORD SANDELMAN, TRS.	25533 G-01	5.532 AC.	0	0.063 AC.	0	0.063 AC.	130-4067	NO			TEMP. R/W	
23-WD	COUNTY	5	HALL PROPERTIES COMPANY, INC. & SANFORD SANDELMAN, TRS.	25533 G-01	5.532 AC.	0.150 AC.	0.153 AC.	0.150 AC.	0.003 AC.	130-4067	NO	5.379 AC		TEMP. R/W	
21-T	COUNTY	5	CARL & ARVELLA SCHLUB	3364 317	LOT 50	0	356 SQ.FT.	0	356 SQ.FT.	130-1664	NO			TEMP. R/W	
20-T	COUNTY	5	R.L. & VIOLET HITCHCOCK	3647 717	LOT 51	0	525 SQ.FT.	0	525 SQ.FT.	130-1665	NO			TEMP. R/W	
19-T	COUNTY	5	JEAN D. HANSFORD	14507 C-15	LOT 52	0	572 SQ.FT.	0	572 SQ.FT.	130-1666	NO			TEMP. R/W	
18-T	COUNTY	5	JAMES A. DAUER	2787 62	LOT 53	0	437 SQ.FT.	0	437 SQ.FT.	130-1667	NO			TEMP. R/W	
17-T	COUNTY	5	S.A. PLUMMER	3735 791	LOT 54	0	300 SQ.FT.	0	300 SQ.FT.	130-1668	NO			TEMP. R/W	
16-T	COUNTY	5	SALLY A. PLUMMER	6477 C-17	LOT 55	0	348 SQ.FT.	0	348 SQ.FT.	130-1669	NO			TEMP. R/W	
15-T	COUNTY	5	SARAH K. ABOOD	15817 A-08	LOT 56	0	324 SQ.FT.	0	324 SQ.FT.	130-1670	NO			TEMP. R/W	
14-T	COUNTY	5	JOHN & S.K. SCHULTE	3465 313	LOT 57	0	574 SQ.FT.	0	574 SQ.FT.	130-1671	NO			TEMP. R/W	
13-T	COUNTY	5	B.G. YABROFF	6234 B-01	LOT 58	0	992 SQ.FT.	0	992 SQ.FT.	130-1672	NO			TEMP. R/W	
12-T	COUNTY	5,6	KASSIM MAHDI	13622 B-15	LOT 59	0	830 SQ.FT.	0	830 SQ.FT.	130-1673	NO			TEMP. R/W	
3-T-3	COUNTY	5	KENNY ROAD PARTNERS	5204 E-05	0.469 AC.*	0	0.067 AC.	0	0.067 AC.	130-4029	NO			TEMP. R/W	

* EXCLUDING EXISTING PUBLIC RIGHT-OF-WAY



LEWIS SELLS' SUBDIVISION P.B. 8, PG. 6B

UNIVERSITY VIEW P.B. 20, PG. 46

SUMMARY OF ADDITIONAL RIGHT OF WAY REQUIRED

PARCEL NUMBER	TYPE FUNDS	SHEET NO.	PROPERTY OWNERS	RECORDED VOLUME	PAGE	DEED AREA	TOTAL P.R.O.	GROSS TAKE	P.R.O. TAKE	NET TAKE	AUDITOR'S PARCEL NO.	STRUCTURE	NET RESIDUE		REMARKS	AS ACQUIRED	
													LEFT	RIGHT		BOOK	PAGE
3-T-2	COUNTY	5,6	KENNY ROAD PARTNERS	5204	E-09	0.408 AC.*	0	0.050 AC.	0	0.050 AC.	130-2699	NO			TEMP. R/W		
2-WD	COUNTY	6	RALPH R. & CAROL A. BARBER	5200	A-12	0.774 AC.	0	0.003 AC.	0	0.003 AC.	130-2621	P	0.771 AC.		TELEPHONE BOOTH		
3-T-1	COUNTY	6	KENNY ROAD PARTNERS	5204	E-57	0.877 AC.*	0	0.096 AC.	0	0.096 AC.	130-4111	NO			PART OF LOT 67		
4-WD	COUNTY	6	JOSEPH McCUTCHEON	2190	B-16	LOT 67	0	112 SQ.FT.	0	112 SQ.FT.	130-1681	NO			TEMP. R/W		
2-T	COUNTY	6	RALPH R. & CAROL A. BARBER	5200	A-12	0.774 AC.	0	0.060 AC.	0	0.060 AC.	130-2621	NO			TEMP. R/W		
4-T	COUNTY	6	JOSEPH McCUTCHEON	2190	B-16	LOT 67	0	280 SQ.FT.	0	280 SQ.FT.	130-1681	NO			TEMP. R/W		
5-T	COUNTY	6	ANNA SPIERS	6786	H-19	LOT 66	0	375 SQ.FT.	0	375 SQ.FT.	130-1679	NO			TEMP. R/W		
6-T	COUNTY	6	DONALD BRETZ	6385	C-20	LOT 65	0	533 SQ.FT.	0	533 SQ.FT.	130-1678	NO			TEMP. R/W		
7-T	COUNTY	6	DAVID B. KEYS	22213	D-15	LOT 64	0	407 SQ.FT.	0	407 SQ.FT.	130-1677	NO			TEMP. R/W		
8-T	COUNTY	6	DORENE HENSCHEN	8662	B-09	LOT 63	0	346 SQ.FT.	0	346 SQ.FT.	130-1676	NO			TEMP. R/W		
9-T	COUNTY	6	L.L. COOPER	20316	I-20	LOT 62	0	572 SQ.FT.	0	572 SQ.FT.	130-1675	NO			TEMP. R/W		
10-T	COUNTY	6	HELEN N. ELLIOTT	1835	3-40	LOT 61	0	602 SQ.FT.	0	602 SQ.FT.	130-1674	NO			TEMP. R/W		
11-T	COUNTY	6	LOTTIE M. WISHART	20489	C-09	LOT 60	0	602 SQ.FT.	0	602 SQ.FT.	130-1674	NO			TEMP. R/W		

NOTE: NO PROPERTY OWNER 1 * EXCLUDING EXISTING PUBLIC RIGHT-OF-WAY