
RESOLUTION NO. 652-92

June 23, 1992

REPLACEMENT OF THE WILCOX ROAD BRIDGE
OVER CRAMER DITCH, 40-1.54, WASHINGTON
TOWNSHIP, FRANKLIN COUNTY, OHIO,
DECLARED NECESSARY
(FRANKLIN COUNTY ENGINEER)

WHEREAS, the Wilcox Road bridge over Cramer Ditch project, 40-1.54, Washington Township, Franklin County, Ohio, will enhance the safety and raise the level of service of the County Highway System; and

WHEREAS, the Franklin County Engineer has requested that proceedings be initiated for this improvement; now, therefore upon motion of Commissioner Foulk, seconded by Commissioner DeMoss.

BE IT RESOLVED, BY THE BOARD OF COUNTY COMMISSIONERS OF FRANKLIN COUNTY, OHIO:

Section 1) That the Franklin County Engineer is hereby directed to prepare a report, consisting of full and accurate plans, specifications, estimates of cost and all other necessary documents for the above mentioned improvement as prescribed by law, and he shall file said report at a joint meeting of the County Commissioners, County Auditor and the County Engineer for their approval or recommendations, said report is to be ready for filing on or before December 31, 1993.

Section 2) That the Franklin County Engineer, by his request is hereby directed to investigate and recommend a consulting engineer to be hired to assist him in the preparation of said report.

Voting Aye thereon: Dorothy S. Teater, Jack Foulk and Hugh DeMoss.

February 22, 1995

Honorable Board of County Commissioners
Franklin County Administration Building
373 South High Street
Columbus, Ohio 43215

Honorable Board:

Pursuant to your resolution of June 23, 1992, I have prepared plans, profiles, specifications, estimates of cost and all other information required by the County Engineer, for the replacement of the Wilcox Road bridge over Cramer Ditch, (WAS 40-1.54), Washington Township, Franklin County, Ohio.

It is my recommendation that the Wilcox Road bridge be approved as shown on the submitted plans.

Respectfully submitted,

John Circle, P.E., P.S.
Franklin County Engineer

JC:JIG:cmc

RESOLUTION NO. 222-95

February 28, 1995

RIGHT OF WAY AND CONSTRUCTION PLANS
APPROVED FOR THE REPLACEMENT OF THE
WILCOX ROAD BRIDGE OVER CRAMER DITCH,
(WAS 40-1.54), WASHINGTON TOWNSHIP,
FRANKLIN COUNTY, OHIO
(FRANKLIN COUNTY ENGINEER)

WHEREAS, on the 23rd of June, 1992, the Board of County Commissioners by resolution, directed the County Engineer to prepare plans, specifications, estimates of cost and all other necessary documents relative to the construction and purchase of additional right of way for the replacement of the Wilcox Road bridge over Cramer Ditch, (WAS 40-1.54), Washington Township, Franklin County, Ohio, and the approaches thereto, and he shall file said report at a joint meeting of the County Commissioners, County Auditor and the County Engineer for their approval or recommendations, said report is to be submitted on or before February 28, 1995; and

WHEREAS, on the 28th of February, 1995, the Franklin County Engineer submitted his report to a joint meeting of the County Commissioners, County Auditor and the County Engineer; and

WHEREAS, the plans, specifications and other documents relative to the construction and purchase of additional right of way for the replacement of the Wilcox Road bridge over Cramer Ditch, (WAS 40-1.54), Washington Township, Franklin County, Ohio, were approved at said meeting; now, therefore, upon motion of Commissioner Teater, seconded by Commissioner Stokes.

BE IT RESOLVED, BY THE BOARD OF COUNTY COMMISSIONERS OF FRANKLIN COUNTY, OHIO:

Section 1) That it is the opinion of said Board that the public convenience and welfare, require that said improvement be made, and that a copy of the plans and specifications shall be kept on file in the office of the County Auditor and a copy of the plans, specifications and estimates relating to the construction of said bridge are to be kept in the office of the County Engineer and kept for inspection or parties interested.

Section 2) That the Franklin County Engineer is hereby directed to proceed with the purchase of additional right of way and also is authorized to investigate and recommend the employment of a real estate appraiser to assist him in determining the value of the land to be acquired.

Section 3) That the date of sale for the project will be set at a later date.

Voting Aye thereon: Arlene Shoemaker, Dorothy S. Teater, Dewey R. Stokes, Joseph W. Testa and John Circle.

April 10, 1996

Honorable Board of County Commissioners
Franklin County Administration Building
373 South High Street
Columbus, Ohio 43215

Honorable Board:

After negotiating with a portion of the owners abutting Wilcox Road, County Road No. 40, Washington Township, Franklin County, Ohio, for the purchase of additional land needed for road purposes, I hereby submit for your consideration the following recommendation as to the amount of compensation and damages to be awarded to the owners of land sought to be appropriated.

AUDITOR'S PARCEL NO.	ENGINEER'S PARCEL NO.	NAME	AMOUNT
273-4514	3-X,T	Craig Kehres	\$ 1,546.00
273-5376	2-X,T	Gordon R. & Deborah G. Odell	660.00
		Total	\$ 2,206.00

I am of the opinion that the sums above recommended to be paid to this portion of the owners oto be just and equitable for the land taken and damages sustained by reason of the improvement of Wilcox Road, County Road No. 40, Washington Township, Franklin County, Ohio.

Respectfully submitted,

John Circle, P.E., P.S.
Franklin County Engineer

JC:JJG:cmc

RESOLUTION NO. 381-96

April 16, 1996

REPORT (FIRST) OF THE COUNTY ENGINEER
AND ESTABLISHING SUMS FOR COMPENSATION
AND DAMAGES FOR A PORTION OF THE OWNERS
IN THE MATTER OF THE IMPROVEMENT OF
WILCOX ROAD, COUNTY ROAD NO. 40,
WASHINGTON TOWNSHIP, FRANKLIN COUNTY, OHIO
(FRANKLIN COUNTY ENGINEER)

WHEREAS, on the 28th of February, 1996, the Board of County Commissioners did by resolution duly adopted find in favor of improving Wilcox Road, County Road No. 40, Washington Township, Franklin County, Ohio; and

WHEREAS, the Franklin County Engineer has negotiated with a portion of the property owners abutting Wilcox Road, County Road No. 40, Washington Township, Franklin County, Ohio; and

WHEREAS, the Franklin County Engineer has advised this Board by letter dated April 10, 1996, that it is his recommendation that the following amounts of compensation and damages to be awarded to the owners of land sought to be appropriated; now, therefore, upon motion of Commissioner Shoemaker, seconded by Commissioner Teater.

<u>AUDITOR'S</u> <u>PARCEL NO.</u>	<u>ENGINEER'S</u> <u>PARCEL NO.</u>	<u>NAME</u>	<u>AMOUNT</u>
273-4515	3-X,T	Craig Kehres	\$ 1,546.00
273-5376	2-X,T	Gordon R. & Deborah G. Odell	660.00
		Total	\$ 2,206.00

BE IT RESOLVED, BY THE BOARD OF COUNTY COMMISSIONERS OF FRANKLIN COUNTY, OHIO:

Section 1) That after due consideration the amounts of compensation and damages as recommended by the Franklin County Engineer for the improvement of Wilcox Road, County Road No. 40, Washington Township, Franklin County, Ohio, are just and equitable for the lands taken and damages sustained by reason of said road improvement are hereby approved.

Section 2) That purchase order 6C95525 has been pre-certified by the Franklin County Auditor for Craig Kehres, \$1,546.00; and Gordon R. and Deborah G. Odell, \$660.00, and a copy is attached.

Voting Aye thereon: Dewey R. Stokes, Dorothy S. Teater and Arlene Shoemaker.

FRANKLIN COUNTY, OHIO OFFICE OF COUNTY ENGINEER WILCOX ROAD OVER CRAMER DITCH WAS 40-1.54 CITY OF DUBLIN

PROJECT DESCRIPTION
Improvement of 0.02 Mile of Wilcox Road
By Replacement of One Structure Over
Cramer Ditch, Including Approach
Reconstruction.

1993 SPECIFICATIONS

The Standard Specifications of the State of Ohio, Dept. of Transportation, including changes and supplemental specifications listed in the proposal shall govern this improvement.

I hereby approve these plans and declare that the making of this improvement will require the closing to traffic of the highway and that detours will be provided as indicated on the plans.

Approved Date	2/24/95	<i>Thomas Schlegel</i> Franklin County Deputy Engineer
Approved Date	2/24/95	<i>John C. Siroka</i> Franklin County Engineer

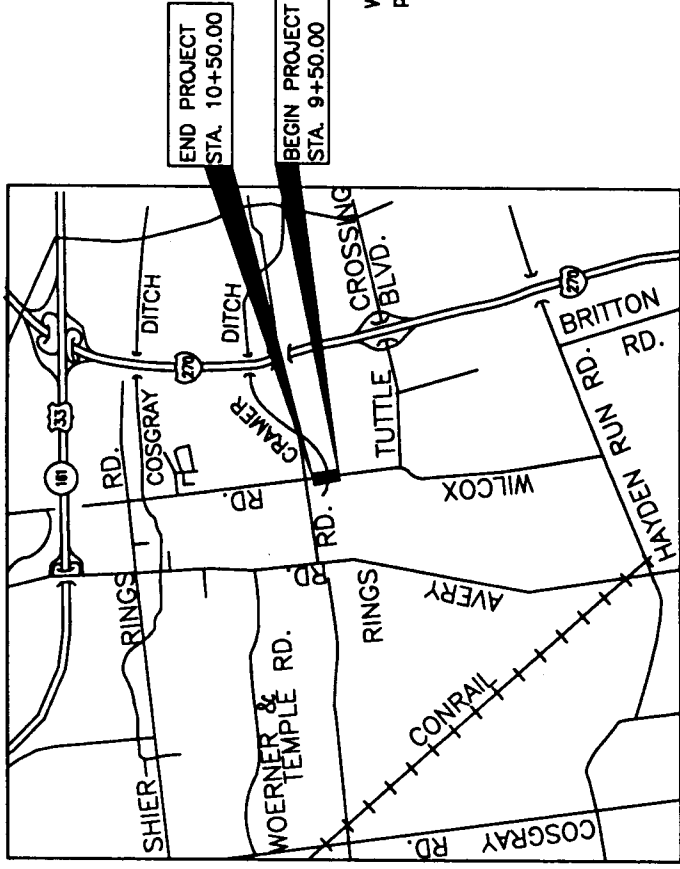
We, the Commissioners of Franklin County in formal session hereby approve these plans.

Approved Date	2/24/95	<i>John Schlegel</i> Franklin County Commissioner
Approved Date	2/24/95	<i>Robert J. Neaton</i> Franklin County Commissioner
Approved Date	2/24/95	<i>Dwight R. Stites</i> Franklin County Commissioner

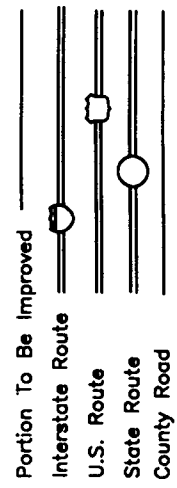
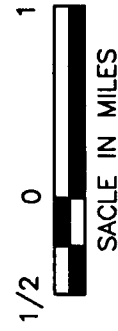
CITY OF DUBLIN

Approved Date	2/16/95	<i>Bobby S. Kimbro</i> City Engineer
Approved Date	2/16/95	<i>Ray Deffen</i> Director of Development


RIGHT OF WAY



LOCATION MAP



CONVENTIONAL SIGNS



INDEX OF SHEETS

TITLE SHEET	1
CENTERLINE SURVEY PLAT	2
PROPERTY MAP	3
DETAIL & SUMMARY OF ADDITIONAL RIGHT OF WAY	3

**UNDERGROUND UTILITIES
TWO WORKING DAYS
BEFORE YOU DIG**
CALL 800-362-2784
OHIO UTILITIES PROTECTION SERVICE
NON-MEMBERS MUST
BE CALLED DIRECTLY

PLANS PREPARED BY:
COLUMBUS ENGINEERING CONSULTANTS INCORPORATED
CONSULTING CIVIL ENGINEERS
950 MICHIGAN AVENUE
COLUMBUS, OHIO 43215
(614) 228-3500

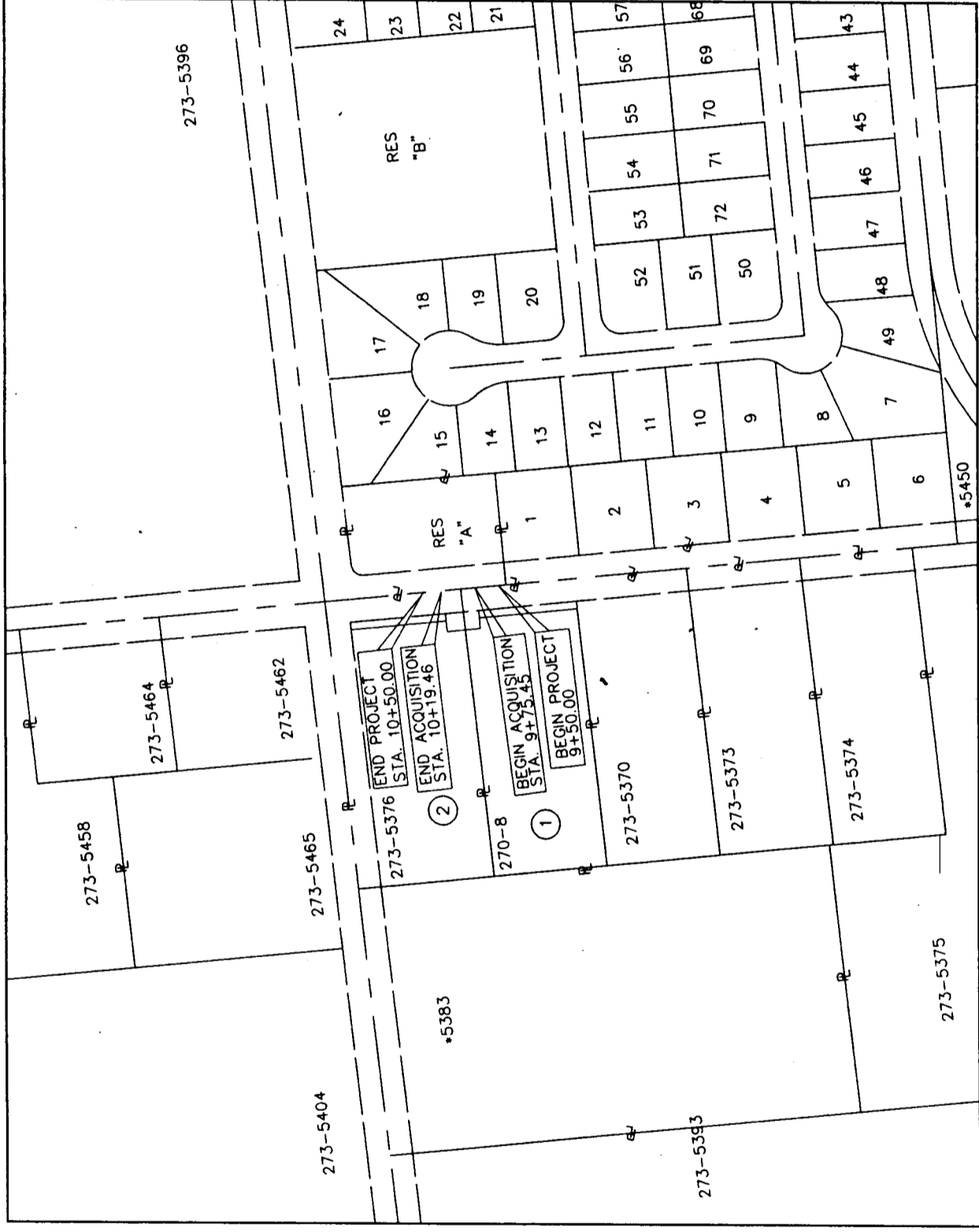
FEDERAL PROJECT NO.
NON-FEDERAL

CONSTRUCTION PROJECT NO.
8270

RAILROAD INVOLVEMENT NONE
TITLE

FRANKLIN COUNTY
WAS 40-1.54

PROPERTY MAP
 WAS-40-1.54
 WASHINGTON TOWNSHIP
 FRANKLIN COUNTY
 VIRGINIA MILITARY SURVEY'S 3004 AND 3011




UNDERGROUND UTILITIES

THE LOCATIONS OF THE UNDERGROUND UTILITIES SHOWN ON THE PLANS ARE AS OBTAINED FROM THE OWNERS OF THE UTILITY AS REQUIRED BY SECTION 153.64 O.R.C.

UTILITY	UTILITY OWNER
GAS:	Columbia Gas of Ohio, Inc. 920 West Goodale Boulevard P.O. Box 2586 Columbus, Ohio 43272-2586 (614) 460-2050
ELECTRIC:	Columbus Southern Power Company 215 North Front Street Columbus, Ohio 43215-2291 (614) 464-7666
CABLE:	WARNER CABLE CO. COLUMBUS DIVISION P. O. BOX 2553 Columbus, Ohio 43216-2553 (614) 481-5263
TELEPHONE:	AMERITECH (Ohio Bell) 100 NORTON ROAD Columbus, Ohio 43228 (614) 223-4853
WATER:	City of Columbus Division of Water Utilities Complex 910 Dublin Road Columbus, Ohio 43215-9052 (614) 645-7677

① WILLIAM J. & JUDITH C. YODER
DEED VOL. 3480 PG 21 1.410 AC.

② GORDON R. AND DEBORAH G. ODELL
O.R. 34239-F11 1.676 AC.



FEDERAL Project no. STATE Project no.

PROPERTY MAP

WAS-40-01.54

