

\*\*\*\*\*  
\*\*\*\*\*

June 13, 1990

Honorable Board of County Commissioners  
Franklin County Administration Building  
410 South High Street  
Columbus, Ohio 43215

Honorable Board:

I hereby request that proceedings be initiated by your Honorable Board for the establishing, altering and widening of Galloway Road, County Road No. 141, Prairie Township, Franklin County, Ohio, upon the following centerline:

Beginning on Galloway Road, from 1,500 feet north of Hall Road to West Broad Street for a distance of 1.1 miles. The improvement will enhance safety and increase the level of service by widening the existing pavement.

If the request for the above mentioned road improvement is deemed necessary by your Honorable Board, this office will be prepared to view the proposed location with you at your earliest convenience.

It is also requested that a consulting engineer be appointed to assist me in this project.

Respectfully submitted,

John Circle, P.E., P.S.  
Franklin County Engineer

JC:JG:cmc

\*\*\*\*\*

RESOLUTION NO. 694-90

June 19, 1990

ESTABLISHING, ALTERING AND WIDENING  
GALLOWAY ROAD, COUNTY ROAD NO. 141,  
PRAIRIE TOWNSHIP, FRANKLIN COUNTY, OHIO,  
DECLARED NECESSARY BY UNANIMOUS VOTE OF  
THE BOARD OF COUNTY COMMISSIONERS OF  
FRANKLIN COUNTY, OHIO - VIEW -  
JULY 10, 1990 AT 10:00 A.M.  
(FRANKLIN COUNTY ENGINEER)

WHEREAS, Section 5553.04 of the Ohio Revised Code, provided that when the Board of County Commissioners is of the opinion that it will be necessary for the public convenience and welfare to locate, establish, alter, widen, straighten, vacate or change the direction of a public road, it shall so declare by resolution; now, therefore, upon motion of Commissioner Foulk, seconded by Commissioner DeMoss.

BE IT RESOLVED, BY THE BOARD OF COUNTY COMMISSIONERS OF FRANKLIN COUNTY, OHIO:

Section 1) That it is necessary for the public convenience and welfare that proceedings be initiated to establish, alter, and widen Galloway Road, County Road No. 141, Prairie Township, Franklin County, Ohio, to variable widths upon the following described centerline:

Beginning on Galloway Road, from 1,500 feet north of Hall Road to West Broad Street for a distance of 1.1 miles.

Section 2) That July 10, 1990 at 10:00 a.m. on the line of said proposed improvement be and the same is hereby fixed as the time and place for viewing Galloway Road, County Road No. 141, Prairie Township, Franklin County, Ohio.

Section 3) That the Clerk of the Board of County Commissioners of Franklin County, Ohio, be and hereby is directed to cause legal publication thereof to be made in accordance with the law.

Voting Aye thereon: Dorothy S. Teater, Jack Foulk and Hugh DeMoss.

\*\*\*\*\*  
\*\*\*\*\*

NOTICE OF INTENTION TO ESTABLISH, ALTER AND WIDEN  
GALLOWAY ROAD, COUNTY ROAD NO. 141,  
PRAIRIE TOWNSHIP, FRANKLIN COUNTY, OHIO

NOTICE is hereby given that it is the intention of the Board of County Commissioners of Franklin County, Ohio, to establish, alter and widen Galloway Road, County Road No. 141, Prairie Township, Franklin County, Ohio, to variable widths upon the following described centerline:

Beginning on Galloway Road, from 1,500 feet north of Hall Road to West Broad Street for a distance of 1.1 miles.

NOTICE is hereby given that Tuesday, July 10, 1990 at 10:00 a.m. on the line of said proposed road improvement was fixed as the time and place for viewing thereof and the final hearing for the improvement will be held at the office of the Board of County Commissioners.

By order of the Board of County Commissioners of Franklin County, Ohio.

Sharon Y. Bice  
Clerk

PUBLISH - Tuesday, June 26, 1990 and July 3, 1990.

\*\*\*\*\*

RESOLUTION NO. 791-90

July 10, 1990

ESTABLISHING, ALTERING AND WIDENING OF  
GALLOWAY ROAD, COUNTY ROAD NO. 141,  
PRAIRIE TOWNSHIP, FRANKLIN COUNTY, OHIO  
VIEWED - ENGINEER TO FILE PLANS AS NECESSARY  
(FRANKLIN COUNTY ENGINEER)

WHEREAS, on June 19, 1990, the Board of County Commissioners of Franklin County, Ohio, adopted a resolution declaring it necessary to establish, alter and widen Galloway Road, County Road No. 141, Prairie Township, Franklin County, Ohio; and

WHEREAS, on June 19, 1990, said Board of County Commissioners did fix the 10th day of July, 1990, on the line of said proposed improvement as the time and place for the viewing thereof; and

WHEREAS, legal notice was published in a newspaper of general circulation in said County was given of the time and place for the viewing of said establishing, altering and widening, and of the final hearing thereof; and

WHEREAS, the Board of County Commissioners of Franklin County, Ohio, did on the 10th of July, 1990, the day fixed for the viewing of said proposed establishing, altering and widening of Galloway Road, County Road No. 141, Prairie Township, Franklin County, Ohio, meet on the line thereof as described in said resolution of June 19, 1990, and heard all the proof offered by parties interested in the affected thereby and other persons competent to testify, and did go over and along the line of said proposed improvement and the premises adjacent thereto, which are to be affected thereby and does find that the establishing, altering and widening of Galloway Road, County Road No. 141, Prairie Township, Franklin County, Ohio, is of sufficient importance to require that the Engineer of Franklin County, Ohio be instructed and directed to make a survey and plat; now, therefore, upon motion of Commissioner Foulk, seconded by Commissioner DeMoss,

BE IT RESOLVED, BY THE BOARD OF COUNTY COMMISSIONERS OF FRANKLIN COUNTY, OHIO:

Section 1) That the Engineer of Franklin County, Ohio, be and hereby is authorized and instructed to make a survey and plat of the proposed establishing, altering and widening of Galloway Road, County Road No. 141, Prairie Township, Franklin County, Ohio, an accurate and detailed description of each tract of land which will be necessary to be taken, together with the names of each owner, shall set stakes at the termini of each right of way line and at all angles between such termini and at sufficient other points in the right of way lines so that the bounds of the proposed herein described road establishing, altering and widening may be discernible to the property owners and others interested and make report to the Board of County Commissioners on or before the advertised date, said report shall set forth the opinion of the County Engineer either for or against the granting of said improvement, which report together with the survey and plat of the proposed improvement be deposited with the County Commissioners.

Section 2) That the Franklin County Engineer, by his request is hereby authorized and directed to investigate and recommend to this Board a Consulting Engineer to be employed to assist him in the preparation of plans and all other related documents for the above mentioned improvement.

Voting Aye thereon: Dorothy S. Teater, Jack Foulk and Hugh DeMoss.

\*\*\*\*\*  
\*\*\*\*\*

November 4, 1992

Honorable Board of County Commissioners  
Franklin County Administration Building  
373 South High Street  
Columbus, Ohio 43215

Honorable Board:

On June 19, 1990, your Honorable Board declared necessary the improvement of Galloway Road, County Road No. 141, Prairie Township, Franklin County, Ohio.

During the public involvement process for the project, it became necessary to study alternatives other than open ditch for this improvement from the school drive south to Hall Road.

The improvement of Galloway Road from the school drive north to West Broad Street, will require the acquisition of eleven (11) parcels of real estate, including the removal of a single family residential house and commercial office building.

I hereby request that your Honorable Board authorize the acquisition of the additional right of way necessary for Galloway Road, and that James R. Horner and Associates, Inc. be employed to complete the appraisal reports.

Thank you for your consideration in the above matter.

Respectfully submitted,

John Circle, P.E., P.S.  
Franklin County Engineer

JC:JG:cmc

\*\*\*\*\*

RESOLUTION NO. 1124-92

November 10, 1992

THE FRANKLIN COUNTY ENGINEER IS  
AUTHORIZED TO ACQUIRE THE ADDITIONAL  
RIGHT OF WAY NECESSARY FOR A PORTION  
OF THE GALLOWAY ROAD IMPROVEMENT AND  
JAMES R. HORNER AND ASSOCIATES, INC.  
IS EMPLOYED AS THE APPRAISER FOR THIS  
ACQUISITION  
(FRANKLIN COUNTY ENGINEER)

WHEREAS, the Galloway Road Project was declared necessary on June 19, 1990; and

WHEREAS, during the public involvement process for the project, it became necessary to study alternatives other than open ditch; and

WHEREAS, a portion of the Galloway Road improvement from the school drive north to West Broad Street will not need any changes; and

WHEREAS, the acquisition of eleven (11) parcels of real estate will be needed; and

WHEREAS, it will be necessary to employ James R. Horner and Associates, Inc., to complete the appraisals necessary at a total fee of \$8,750.00; now, therefore, upon motion of Commissioner Foulk, seconded by Commissioner DeMoss,

BE IT RESOLVED, BY THE BOARD OF COUNTY COMMISSIONERS OF FRANKLIN COUNTY, OHIO:

Section 1) That the acquisition of the additional right of way necessary for a portion of the Galloway Road Improvement is hereby declared necessary.

Section 2) That James R. Horner and Associates, Inc. is employed as the appraiser at a total fee of \$8,750.00.

Voting Aye thereon: Dorothy S. Teater, Jack Foulk and Hugh DeMoss.

\*\*\*\*\*  
\*\*\*\*\*

January 27, 1993

Honorable Board of County Commissioners  
Franklin County Administration Building  
373 South High Street  
Columbus, Ohio 43215

Honorable Board:

After negotiating with a portion of the owners abutting Galloway Road, County Road No. 141, Prairie Township, Franklin County, Ohio, for the purchase of additional land needed for road purposes, I hereby submit for your consideration the following recommendation as to the amount of compensation and damages to be awarded to the owners of land sought to be appropriated.

<u>AUDITOR'S</u> <u>PAR. NO.</u>	<u>ENGR'S</u> <u>PAR. NO.</u>	<u>NAME</u>	<u>AMOUNT</u>
240-1038	88-WD,X	Eugene J. Watts	\$ 11,150.00

I am of the opinion that the sums above recommended to be paid to this portion of the owners to be just and equitable for the land taken and damages sustained by reason of the improvement of Galloway Road, County Road No. 141, Prairie Township, Franklin County, Ohio.

Respectfully submitted,

John Circle, P.E., P.S.  
Franklin County Engineer

JC:JG:cmc

\*\*\*\*\*

RESOLUTION NO. 123-93

February 2, 1993

REPORT (FIRST) OF THE COUNTY ENGINEER  
AND ESTABLISHING SUMS FOR COMPENSATION  
AND DAMAGES FOR A PORTION OF THE OWNERS  
IN THE MATTER OF THE IMPROVEMENT OF  
GALLOWAY ROAD, COUNTY ROAD NO. 141,  
PRAIRIE TOWNSHIP, FRANKLIN COUNTY, OHIO  
(FRANKLIN COUNTY ENGINEER)

WHEREAS, on the 19th day of June, 1990, the Board of County Commissioners did by resolution duly adopted find in favor of improving a portion of Galloway Road, County Road No. 141, Prairie Township, Franklin County, Ohio; and

WHEREAS, the Franklin County Engineer has negotiated with a portion of the property owners abutting Galloway Road, County Road No. 141, Prairie Township, Franklin County, Ohio; and

WHEREAS, the Franklin County Engineer has advised this Board by letter dated January 27, 1993, that it is his recommendation that the following amounts of compensation and damages to be awarded to the owners of land sought to be appropriated; now, therefore, upon motion of Commissioner Teater, seconded by Commissioner Shoemaker,

<u>AUDITOR'S</u> <u>PAR. NO.</u>	<u>ENGR'S</u> <u>PAR. NO.</u>	<u>NAME</u>	<u>AMOUNT</u>
240-1038	88-WD,X	Eugene J. Watts	\$ 11,150.00

BE IT RESOLVED, BY THE BOARD OF COUNTY COMMISSIONERS OF FRANKLIN COUNTY, OHIO:

Section 1) That after due consideration the amounts of compensation and damages as recommended by the Franklin County Engineer for the improvement of Galloway Road, County Road No. 141, Prairie Township, Franklin County, Ohio, are just and equitable for the lands taken and damages sustained by reason of said road improvement are hereby approved.

Voting Aye thereon: Jack Foulk, Dorothy S. Teater and Arlene Shoemaker.

\*\*\*\*\*  
\*\*\*\*\*

February 3, 1993

Honorable Board of County Commissioners  
Franklin County Administration Building  
373 South High Street  
Columbus, Ohio 43215

Honorable Board:

After negotiating with a portion of the owners abutting Galloway Road, County Road No. 141, Prairie Township, Franklin County, Ohio, for the purchase of additional land needed for road purposes, I hereby submit for your consideration the following recommendation as to the amount of compensation and damages to be awarded to the owners of land sought to be appropriated.

AUDITOR'S PAR. NO.	ENGR'S PAR. NO.	NAME	AMOUNT
240-1779	90-WD,X	Springdale Construction, Inc.	\$ 3,350.00

I am of the opinion that the sums above recommended to be paid to this portion of the owners to be just and equitable for the land taken and damages sustained by reason of the improvement of Galloway Road, County Road No. 141, Prairie Township, Franklin County, Ohio.

Respectfully submitted,

John Circle, P.E., P.S.  
Franklin County Engineer

JC:JJG:cmc

\*\*\*\*\*

RESOLUTION NO. 164-93

February 9, 1993

REPORT (SECOND) OF THE COUNTY ENGINEER  
AND ESTABLISHING SUMS FOR COMPENSATION  
AND DAMAGES FOR A PORTION OF THE OWNERS  
IN THE MATTER OF THE IMPROVEMENT OF  
GALLOWAY ROAD, COUNTY ROAD NO. 141,  
PRAIRIE TOWNSHIP, FRANKLIN COUNTY, OHIO  
(FRANKLIN COUNTY ENGINEER)

WHEREAS, on the 19th of June, 1990, the Board of County Commissioners did by resolution duly adopted find in favor of improving a portion of Galloway Road, County Road No. 141, Prairie Township, Franklin County, Ohio; and

WHEREAS, the Franklin County Engineer has negotiated with a portion of the property owners abutting Galloway Road, County Road No. 141, Prairie Township, Franklin County, Ohio; and

WHEREAS, the Franklin County Engineer has advised this Board by letter dated February 3, 1993, that it is his recommendation that the following amounts of compensation and damages to be awarded to the owners of land sought to be appropriated; now, therefore, upon motion of Commissioner Shoemaker, seconded by Commissioner Teater.

AUDITOR'S PAR. NO.	ENGR'S PAR. NO.	NAME	AMOUNT
240-1779	90-WD,X	Springdale Construction, Inc.	\$ 3,350.00

BE IT RESOLVED, BY THE BOARD OF COUNTY COMMISSIONERS OF FRANKLIN COUNTY, OHIO:

Section 1) That after due consideration the amounts of compensation and damages as recommended by the Franklin County Engineer for the improvement of Galloway Road, County Road No. 141, Prairie Township, Franklin County, Ohio, are just and equitable for the lands taken and damages sustained by reason of said road improvement are hereby approved.

Voting Aye thereon: Jack Foulk, Dorothy S. Teater and Arlene Shoemaker.

\*\*\*\*\*  
\*\*\*\*\*

March 3, 1993

Honorable Board of County Commissioners  
Franklin County Administration Building  
373 South High Street  
Columbus, Ohio 43215

Honorable Board:

Pursuant to your resolution of November 10, 1992, directing the County Engineer to investigate and recommend one or more recognized appraisers as conditions warrant in the matter of the purchase of additional right of way for the improvement of Galloway Road, I hereby submit the following report.

After considerable investigation, I requested and received the following quotations from Anthony F. Mollica and Associates, Inc., to appraise parcels 86-WD,X,T and 87-WD,X,T,T-1 on the Galloway Road Project, for a total fee of Two Thousand Eight Hundred Fifty dollars and zero cents, (\$2,850.00).

It is the recommendation of this office that Anthony F. Mollica and Associates, Inc. should be employed to appraise the above mentioned parcels of land on Galloway Road.

Respectfully submitted,

John Circle, P.E., P.S.  
Franklin County Engineer

JC:JG:cmc

\*\*\*\*\*

RESOLUTION NO. 250-93

March 9, 1993

ANTHONY F. MOLLICA AND ASSOCIATES, INC.  
EMPLOYED AS THE APPRAISERS IN THE MATTER  
OF PURCHASING ADDITIONAL RIGHT OF WAY  
FOR THE IMPROVEMENT OF GALLOWAY ROAD,  
COUNTY ROAD NO. 141, PRAIRIE TOWNSHIP,  
FRANKLIN COUNTY, OHIO  
(FRANKLIN COUNTY ENGINEER)

WHEREAS, the Franklin County Engineer after considerable investigation, recommends the employing of Anthony F. Mollica and Associates, Inc., to complete the appraisal work on Parcels 86-WD,X,T and 87-WD,X,T,T-1; now, therefore upon motion of Commissioner Teater, seconded by Commissioner Shoemaker,

BE IT RESOLVED, BY THE BOARD OF COUNTY COMMISSIONERS OF FRANKLIN COUNTY, OHIO:

Section 1) That Anthony F. Mollica and Associates, Inc., is hereby employed as the appraiser in the matter of purchasing additional right of way for the improvement of Galloway Road on the following table of fees for said appraisal work:

Total Fee	\$ 2,850.00
-----------	-------------

Voting Aye thereon: Jack Foulk, Dorothy S. Teater and Arlene Shoemaker.

March 10, 1993

Honorable Board of County Commissioners  
 Franklin County Administration Building  
 373 South High Street  
 Columbus, Ohio 43215

Honorable Board:

After negotiating with a portion of the owners abutting Galloway Road, County Road No. 141, Prairie Township, Franklin County, Ohio, for the purchase of additional land needed for road purposes, I hereby submit for your consideration the following recommendation as to the amount of compensation and damages to be awarded to the owners of land sought to be appropriated.

AUDITOR'S PAR. NO.	ENGR'S PAR. NO.	NAME	AMOUNT
240-2856	80-WD,T	David B. & Joyce S. Warner	\$ 3,850.00

I am of the opinion that the sums above recommended to be paid to this portion of the owners to be just and equitable for the land taken and damages sustained by reason of the improvement of Galloway Road, County Road No. 141, Prairie Township, Franklin County, Ohio.

Respectfully submitted,

John Circle, P.E., P.S.  
 Franklin County Engineer

JC:JIG:cmc

\*\*\*\*\*

RESOLUTION NO. 284-93

March 16, 1993

REPORT (THIRD) OF THE COUNTY ENGINEER  
 AND ESTABLISHING SUMS FOR COMPENSATION  
 AND DAMAGES FOR A PORTION OF THE OWNERS  
 IN THE MATTER OF THE IMPROVEMENT OF  
 GALLOWAY ROAD, COUNTY ROAD NO. 141,  
 PRAIRIE TOWNSHIP, FRANKLIN COUNTY, OHIO  
(FRANKLIN COUNTY ENGINEER)

WHEREAS, on the 19th day of June, 1990, the Board of County Commissioners did by resolution duly adopted find in favor of improving a portion of Galloway Road, County Road No. 141, Prairie Township, Franklin County, Ohio; and

WHEREAS, the Franklin County Engineer has negotiated with a portion of the property owners abutting Galloway Road, County Road No. 141, Prairie Township, Franklin County, Ohio; and

WHEREAS, the Franklin County Engineer has advised this Board by letter dated March 10, 1993, that it is his recommendation that the following amounts of compensation and damages to be awarded to the owners of land sought to be appropriated; now, therefore, upon motion of Commissioner Shoemaker, seconded by Commissioner Teater,

AUDITOR'S PAR. NO.	ENGR'S PAR. NO.	NAME	AMOUNT
240-2856	80-WD,T	David B. & Joyce S. Warner	\$ 3,850.00

BE IT RESOLVED BY THE BOARD OF COMMISSIONERS OF FRANKLIN COUNTY, OHIO:

Section 1) That after due consideration the amounts of compensation and damages as recommended by the Franklin County Engineer for the improvement of Galloway Road, County Road No. 141, Prairie Township, Franklin County, Ohio, are just and equitable for the lands taken and damages sustained by reason of said road improvement are hereby approved.

Voting Aye thereon: Jack Foulk, Dorothy S. Teater and Arlene Shoemaker.

\*\*\*\*\*  
\*\*\*\*\*

April 14, 1993

Honorable Board of County Commissioners  
Franklin County Administration Building  
373 South High Street  
Columbus, Ohio 43215

Honorable Board:

After negotiating with a portion of the owners abutting Galloway Road, County Road No. 141, Prairie Township, Franklin County, Ohio, for the purchase of additional land needed for road purposes, I hereby submit for your consideration the following recommendation as to the amount of compensation and damages to be awarded to the owners of land sought to be appropriated.

<u>AUDITOR'S</u> <u>PAR. NO.</u>	<u>ENGR'S</u> <u>PAR. NO.</u>	<u>NAME</u>	<u>AMOUNT</u>
240-3075	91-WD	Pauline Lovett	\$ 32,050.00

I am of the opinion that the sums above recommended to be paid to this portion of the owners to be just and equitable for the land taken and damages sustained by reason of the improvement of Galloway Road, County Road No. 141, Prairie Township, Franklin County, Ohio.

Respectfully submitted,

John Circle, P.E., P.S.  
Franklin County Engineer

JC:JJG:cmc

\*\*\*\*\*

RESOLUTION NO. 412-93

April 20, 1993

REPORT (FOURTH) OF THE COUNTY ENGINEER  
AND ESTABLISHING SUMS FOR COMPENSATION  
AND DAMAGES FOR A PORTION OF THE OWNERS  
IN THE MATTER OF THE IMPROVEMENT OF  
GALLOWAY ROAD, COUNTY ROAD NO. 141,  
PRAIRIE TOWNSHIP, FRANKLIN COUNTY, OHIO  
(FRANKLIN COUNTY ENGINEER)

WHEREAS, on the 19th day of June, 1990, the Board of County Commissioners did by resolution duly adopted find in favor of improving a portion of Galloway Road, County Road No. 141, Prairie Township, Franklin County, Ohio; and

WHEREAS, the Franklin County Engineer has negotiated with a portion of the property owners abutting Galloway Road, County Road No. 141, Prairie Township, Franklin County, Ohio; and

WHEREAS, the Franklin County Engineer has advised this Board by letter dated April 14, 1993, that it is his recommendation that the following amounts of compensation and damages to be awarded to the owners of land sought to be appropriated; now, therefore, upon motion of Commissioner Shoemaker, seconded by Commissioner Teater,

<u>AUDITOR'S</u> <u>PAR. NO.</u>	<u>ENGR'S</u> <u>PAR. NO.</u>	<u>NAME</u>	<u>AMOUNT</u>
240-3075	91-WD	Pauline Lovett	\$ 32,050.00

BE IT RESOLVED, BY THE BOARD OF COUNTY COMMISSIONERS OF FRANKLIN COUNTY, OHIO:

Section 1) That after due consideration the amounts of compensation and damages as recommended by the Franklin County Engineer for the improvement of Galloway Road, County Road No. 141, Prairie Township, Franklin County, Ohio, are just and equitable for the lands taken and damages sustained by reason of said road improvement are hereby approved.

Voting Aye thereon: Jack Foulk, Dorothy S. Teater and Arlene Shoemaker.

\*\*\*\*\*  
\*\*\*\*\*

April 28, 1993

Honorable Board of County Commissioners  
Franklin County Administration Building  
373 South High Street  
Columbus, Ohio 43215

Honorable Board:

To insure the proper ownership for the additional right of way required on the Galloway Road and Dublin Road, it was necessary to employ Craig B. Paynter, Attorney at Law, to provide the necessary title work at One Hundred Fifty dollars, (\$150.00) per parcel for the ten (10) title reports needed for the project.

It is the recommendation of this office that Craig B. Paynter, Attorney at Law, receive One Hundred Fifty dollars, (\$150.00) per parcel, for the above mentioned title reports.

Respectfully submitted,

John Circle, P.E., P.S.  
Franklin County Engineer

JC:JG:cmc

\*\*\*\*\*

RESOLUTION NO. 461-93

May 4, 1993

**ESTABLISHING COMPENSATION FOR THE TITLE  
REPORTS NECESSARY FOR THE RIGHT OF WAY  
ACQUISITION ON GALLOWAY ROAD AND DUBLIN  
ROAD, FRANKLIN COUNTY, OHIO  
(FRANKLIN COUNTY ENGINEER)**

WHEREAS, it was necessary to have title reports to insure the proper ownership on the Galloway Road and Dublin Road construction projects; and

WHEREAS, it is the recommendation of the Franklin County Engineer that Craig B. Paynter, Attorney at Law, receive One Hundred Fifty dollars, (\$150.00), per parcel for a total fee of One Thousand Five Hundred dollars, (\$1,500.00), for said title reports; now, therefore, upon motion of Commissioner Teater, seconded by Commissioner Shoemaker.

**BE IT RESOLVED, BY THE BOARD OF COUNTY COMMISSIONERS OF FRANKLIN COUNTY, OHIO:**

Section 1) That the title reports are needed to insure proper ownership on Galloway Road and Dublin Road, and that Craig B. Paynter, Attorney at Law, shall receive One Hundred Fifty dollars, (\$150.00) per parcel, for a total fee of One Thousand Five Hundred dollars, (\$1,500.00).

Voting Aye thereon: Jack Foulk, Dorothy S. Teater and Arlene Shoemaker.

\*\*\*\*\*  
\*\*\*\*\*

May 26, 1993

Honorable Board of County Commissioners  
Franklin County Administration Building  
373 South High Street  
Columbus, Ohio 43215

Honorable Board:

After negotiating with a portion of the owners abutting Galloway Road, County Road No. 141, Prairie Township, Franklin County, Ohio, for the purchase of additional land needed for road purposes, I hereby submit for your consideration the following recommendation as to the amount of compensation and damages to be awarded to the owners of land sought to be appropriated.

<u>AUDITOR'S</u> <u>PAR. NO.</u>	<u>ENGR'S</u> <u>PAR. NO.</u>	<u>NAME</u>	<u>AMOUNT</u>
240-4915	84-WD,T	Board of Education of the Southwestern City School District	\$ 4,100.00

I am of the opinion that the sums above recommended to be paid to this portion of the owners to be just and equitable for the land taken and damages sustained by reason of the improvement of Galloway Road, County Road No. 141, Prairie Township, Franklin County, Ohio.

Respectfully submitted,

John Circle, P.E., P.S.  
Franklin County Engineer

JC:JG:cmc

\*\*\*\*\*

RESOLUTION NO. 550-93

June 1, 1993

**REPORT (FIFTH) OF THE COUNTY ENGINEER  
AND ESTABLISHING SUMS FOR COMPENSATION  
AND DAMAGES FOR A PORTION OF THE OWNERS  
IN THE MATTER OF THE IMPROVEMENT OF  
GALLOWAY ROAD, COUNTY ROAD NO. 141,  
PRAIRIE TOWNSHIP, FRANKLIN COUNTY, OHIO  
(FRANKLIN COUNTY ENGINEER)**

WHEREAS, on the 19th day of June, 1990, the Board of County Commissioners did by resolution duly adopted find in favor of improving a portion of Galloway Road, County Road No. 141, Prairie Township, Franklin County, Ohio; and

WHEREAS, the Franklin County Engineer has negotiated with a portion of the property owners abutting Galloway Road, County Road No. 141, Prairie Township, Franklin County, Ohio; and

WHEREAS, the Franklin County Engineer has advised this Board by letter dated May 26, 1993, that it is his recommendation that the following amounts of compensation and damages to be awarded to the owners of land sought to be appropriated; now, therefore, upon motion of Commissioner Shoemaker, seconded by Commissioner Teater,

<u>AUDITOR'S</u> <u>PAR. NO.</u>	<u>ENGR'S</u> <u>PAR. NO.</u>	<u>NAME</u>	<u>AMOUNT</u>
240-4915	84-WD,T	Board of Education of the Southwestern City School District	\$ 4,100.00

BE IT RESOLVED, BY THE BOARD OF COUNTY COMMISSIONERS OF FRANKLIN COUNTY, OHIO:

Section 1) That after due consideration the amounts of compensation and damages as recommended by the Franklin County Engineer for the improvement of Galloway Road, County Road No. 141, Prairie Township, Franklin County, Ohio, are just and equitable for the lands taken and damages sustained by reason of said road improvement are hereby approved.

Voting Aye thereon: Jack Foulk, Dorothy S. Teater and Arlene Shoemaker.

\*\*\*\*\*  
\*\*\*\*\*

NOTICE OF INTENTION TO PURCHASE  
RIGHT OF WAY FOR THE CONSTRUCTION OF  
GALLOWAY ROAD, COUNTY ROAD NO. 141,  
PRAIRIE TOWNSHIP, FRANKLIN COUNTY, OHIO

Notice is hereby given that it is the intention of the Board of County Commissioners of Franklin County, Ohio, to purchase the right of way necessary for the construction of Galloway Road, County Road No. 141, Prairie Township, Franklin County, Ohio, located upon the following described centerline:

Beginning at a point south of Hall Road, thence northerly to a point at the intersection of West Broad Street.

Notice is hereby given that Tuesday, June 29, 1993, at 9:15 a.m., at the Office of the Board of County Commissioners was fixed as the time and place for hearing all petitions and remonstrances against the proposed purchasing of additional right of way for the construction of Galloway Road, County Road No. 141, Prairie Township, Franklin County, Ohio.

By order of the Board of County Commissioners of Franklin County, Ohio.

Sharon Bice, Clerk  
Franklin County Commissioners

PUBLISH - Tuesday, June 15, 1993 and June 22, 1993.

Please furnish two (2) copies of Proof of Publication and Invoice to the Franklin County Engineer's Office, 970 Dublin Road, Columbus, Ohio 43215 - Attn: Donald H. Backstrom

\*\*\*\*\*

June 23, 1993

Honorable Board of County Commissioners  
Franklin County Administration Building  
373 South High Street  
Columbus, Ohio 43215

Honorable Board:

Pursuant to your resolution of July 10, 1990, I have prepared right of way plans for the establishing, altering and widening of Galloway Road, County Road No. 141, Prairie Township, Franklin County, Ohio.

It is my recommendation that the right of way plans for the Galloway Road Project be approved as submitted.

Respectfully submitted,

John Circle, P.E., P.S.  
Franklin County Engineer

JC:JG:cmc

\*\*\*\*\*  
\*\*\*\*\*

RESOLUTION NO. 660-93

June 29, 1993

FINAL HEARING FOR ESTABLISHING,  
ALTERING AND WIDENING OF GALLOWAY  
ROAD, COUNTY ROAD NO. 141, PRAIRIE  
TOWNSHIP, FRANKLIN COUNTY, OHIO,  
CONTINUED TO ON OR BEFORE  
JULY 6, 1993 AT 9:15 A.M.  
(FRANKLIN COUNTY ENGINEER)

WHEREAS, the Franklin County Engineer has requested the final hearing for establishing, altering and widening of Galloway Road, County Road No. 141, Prairie Township, Franklin County, Ohio, be continued to July 6, 1993 at 9:15 a.m.; now, therefore, upon motion of Commissioner Shoemaker, seconded by Commissioner Teater,

BE IT RESOLVED, BY THE BOARD OF COUNTY COMMISSIONERS OF FRANKLIN COUNTY, OHIO:

Section 1) That the final hearing for the establishing, altering and widening of Galloway Road, County Road No. 141, Prairie Township, Franklin County, Ohio, has been continued to July 6, 1993 at 9:15 a.m.

Voting Aye thereon: Dorothy S. Teater and Arlene Shoemaker.

\*\*\*\*\*

June 30, 1993

Honorable Board of County Commissioners  
Franklin County Administration Building  
373 South High Street  
Columbus, Ohio 43215

Honorable Board:

Pursuant to your resolution of July 10, 1990, I have prepared right of way plans for the establishing, altering and widening of Galloway Road, County Road No. 141, Prairie Township, Franklin County, Ohio.

It is my recommendation that the right of way plans for the Galloway Road Project be approved as submitted.

Respectfully submitted,

John Circle, P.E., P.S.  
Franklin County Engineer

JC:JG:cmc

\*\*\*\*\*  
\*\*\*\*\*

RESOLUTION NO. 675-93

July 6, 1993

FINAL HEARING FOR ESTABLISHING,  
ALTERING AND WIDENING OF GALLOWAY  
ROAD, COUNTY ROAD NO. 141, PRAIRIE  
TOWNSHIP, FRANKLIN COUNTY, OHIO  
(FRANKLIN COUNTY ENGINEER)

WHEREAS, on the 10th of July, 1990, the Board of County Commissioners of Franklin County, Ohio, adopted a resolution declaring it necessary to establish, alter and widen Galloway Road, County Road No. 141, Prairie Township, Franklin County, Ohio, and the Franklin County Engineer will report to said Board on or before July 6, 1993, said report to be in manner and form prescribed in Section 5553.06 et. seq. of the Ohio Revised Code; and

WHEREAS, this 6th day of July, 1993, was fixed as the final hearing in said matter and the County Engineer having filed his report thereon and plats thereof and recommends that Galloway Road, County Road No. 141, Prairie Township, Franklin County, Ohio, be improved to variable widths, as described in said report and shown on said plats; and

WHEREAS, on the 29th of June, 1993, said hearing was continued to on or before July 6, 1993 at 9:15 a.m.; and

WHEREAS, no objections to the improvement were made; and

WHEREAS, the Board of County Commissioners of Franklin County, Ohio, finds the public convenience and welfare requires the establishing, altering and widening of Galloway Road, County Road No. 141, Prairie Township, Franklin County, Ohio, as shown in the reports and on the plats submitted by the County Engineer; now, therefore, upon motion of Commissioner Teater, seconded by Commissioner Shoemaker,

BE IT RESOLVED BY THE BOARD OF COUNTY COMMISSIONERS OF FRANKLIN COUNTY, OHIO:

Section 1) That said Galloway Road Improvement, herein referred to is hereby found and determined to be of sufficient importance to the public convenience and welfare to cause the above establishing, altering and widening, as recommended by the County Engineer and as shown on the plat submitted by the County Engineer.

Section 2) That the Franklin County Engineer at his request is hereby authorized and directed to investigate and recommend the employment of competent appraisers to aid him in determining the value of the land to be acquired.

Voting Aye thereon: Jack Foulk, Dorothy S. Teater and Arlene Shoemaker.

\*\*\*\*\*  
\*\*\*\*\*

July 21, 1993

Honorable Board of County Commissioners  
Franklin County Administration Building  
373 South High Street  
Columbus, Ohio 43215

Honorable Board:

After negotiating with a portion of the owners abutting Galloway Road, County Road No. 141, Prairie Township, Franklin County, Ohio, for the purchase of additional land needed for road purposes, I hereby submit for your consideration the following recommendation as to the amount of compensation and damages to be awarded to the owners of land sought to be appropriated.

AUDITOR'S PAR. NO.	ENGR'S PAR. NO.	NAME	AMOUNT
240-283	87-WD,X,T,T-1	Louis S. & Nancy J. Reynolds	\$ 66,211.00
240-1783	86-WD,X,T	Bobby J. Stephens	<u>62,550.00</u>
			\$128,761.00

I am of the opinion that the sums above recommended to be paid to this portion of the owners to be just and equitable for the land taken and damages sustained by reason of the improvement of Galloway Road, County Road No. 141, Prairie Township, Franklin County, Ohio.

Respectfully submitted,

John Circle, P.E., P.S.  
Franklin County Engineer

JC:JG:cmc

\*\*\*\*\*

RESOLUTION NO. 734-93

July 27, 1993

REPORT (SIXTH) OF THE COUNTY ENGINEER  
AND ESTABLISHING SUMS FOR COMPENSATION  
AND DAMAGES FOR A PORTION OF THE OWNERS  
IN THE MATTER OF THE IMPROVEMENT OF  
GALLOWAY ROAD, COUNTY ROAD NO. 141,  
PRAIRIE TOWNSHIP, FRANKLIN COUNTY, OHIO  
(FRANKLIN COUNTY ENGINEER)

WHEREAS, on the 19th day of June, 1990, the Board of County Commissioners did by resolution duly adopted find in favor of improving a portion of Galloway Road, County Road No. 141, Prairie Township, Franklin County, Ohio; and

WHEREAS, the Franklin County Engineer has negotiated with a portion of the property owners abutting Galloway Road, County Road No. 141, Prairie Township, Franklin County, Ohio; and

WHEREAS, the Franklin County Engineer has advised this Board by letter dated July 21, 1993, that it is his recommendation that the following amounts of compensation and damages to be awarded to the owners of land sought to be appropriated; now, therefore, upon motion of Commissioner Shoemaker, seconded by Commissioner Teater,

AUDITOR'S PAR. NO.	ENGR'S PAR. NO.	NAME	AMOUNT
240-283	87-WD,X,T,T-1	Louis S. & Nancy J. Reynolds	\$ 66,211.00
240-1783	86-WD,X,T	Bobby J. Stephens	<u>62,550.00</u>
			\$128,761.00

BE IT RESOLVED, BY THE BOARD OF COUNTY COMMISSIONERS OF FRANKLIN COUNTY, OHIO:

Section 1) That after due consideration the amounts of compensation and damages as recommended by the Franklin County Engineer for the improvement of Galloway Road, County Road No. 141, Prairie Township, Franklin County, Ohio, are just and equitable for the lands taken and damages sustained by reason of said road improvement are hereby approved.

Voting Aye thereon: Jack Foulk, Dorothy S. Teater and Arlene Shoemaker.

\*\*\*\*\*  
\*\*\*\*\*

August 11, 1993

Honorable Board of County Commissioners  
Franklin County Administration Building  
373 South High Street  
Columbus, Ohio 43215

Honorable Board:

Pursuant to your resolution of July 6, 1993, directing the County Engineer to investigate and recommend one or more recognized appraisers as conditions warrant in the matter of the purchase of additional right of way for the improvement of Galloway Road, County Road No. 141, Prairie Township, Franklin County, Ohio, I hereby submit the following report.

After considerable investigation, I requested and received the following quotations from James R. Horner and Associates, Inc., to appraise Twenty Eight (28) parcels of land on Galloway Road for a fee of Twelve Thousand One Hundred Fifty dollars and zero cents, (\$12,150.00).

It is the recommendation of this office that James R. Horner and Associates, Inc., should be employed to appraise the above mentioned parcels of land on Galloway Road.

Respectfully submitted,

John Circle, P.E., P.S.  
Franklin County Engineer

JC:JG:cmc

\*\*\*\*\*

RESOLUTION NO. 795-93

August 17, 1993

JAMES R. HORNER AND ASSOCIATES, INC.  
EMPLOYED AS THE APPRAISERS IN THE MATTER  
OF PURCHASING ADDITIONAL RIGHT OF WAY  
FOR THE IMPROVEMENT OF GALLOWAY ROAD,  
COUNTY ROAD NO. 141, PRAIRIE TOWNSHIP,  
FRANKLIN COUNTY, OHIO  
(FRANKLIN COUNTY ENGINEER)

WHEREAS, the Franklin County Engineer after considerable investigation, recommends the employing of James R. Horner and Associates, Inc., to complete the appraisal work on Galloway Road; now, therefore upon motion of Commissioner Shoemaker, seconded by Commissioner Teater,

BE IT RESOLVED, BY THE BOARD OF COUNTY COMMISSIONERS OF FRANKLIN COUNTY, OHIO:

Section 1) That James R. Horner and Associates, Inc., is hereby employed as the appraiser in the matter of purchasing additional right of way for Galloway Road, on the following table of fees for said appraisal work:

James R. Horner and Associates, Inc. Total Fee \$12,150.00

Voting Aye thereon: Jack Foulk, Dorothy S. Teater and Arlene Shoemaker.

\*\*\*\*\*  
\*\*\*\*\*

September 1, 1993

Honorable Board of County Commissioners  
Franklin County Administration Building  
373 South High Street  
Columbus, Ohio 43215

Honorable Board:

Pursuant to your resolution of July 6, 1993, directing the County Engineer to investigate and recommend one or more recognized appraisers as conditions warrant in the matter of the purchase of additional right of way for the improvement of Galloway Road, County Road No. 141, Prairie Township, Franklin County, Ohio, I hereby submit the following report.

After considerable investigation, I requested and received the following quotations from Arnold and Associates to appraise eighteen (18) parcels of land on Galloway Road for a fee of Ten Thousand Three Hundred dollars and zero cents, (\$10,300.00).

It is the recommendation of this office that Arnold and Associates should be employed to appraise the above mentioned parcels of land on Galloway Road.

Respectfully submitted,

John Circle, P.E., P.S.  
Franklin County Engineer

JC:JG:cmc

\*\*\*\*\*

RESOLUTION NO. 858-93

September 7, 1993

**ARNOLD AND ASSOCIATES EMPLOYED AS THE  
APPRAISERS IN THE MATTER OF PURCHASING  
ADDITIONAL RIGHT OF WAY FOR THE IMPROVEMENT  
OF GALLOWAY ROAD, COUNTY ROAD NO. 141,  
PRAIRIE TOWNSHIP, FRANKLIN COUNTY, OHIO  
(FRANKLIN COUNTY ENGINEER)**

WHEREAS, the Franklin County Engineer after considerable investigation, recommends the employing of Arnold and Associates to complete the appraisal work for eighteen (18) parcels of land on Galloway Road, County Road No. 141, Prairie Township, Franklin County, Ohio; now, therefore upon motion of Commissioner Shoemaker, seconded by Commissioner Teater,

**BE IT RESOLVED, BY THE BOARD OF COUNTY COMMISSIONERS OF FRANKLIN COUNTY, OHIO:**

Section 1) That Arnold and Associates is hereby employed as the appraiser in the matter of purchasing additional right of way for Galloway Road, County Road No. 141, Prairie Township, Franklin County, Ohio, on the following tables of fees for said appraisal work:

Arnold and Associates      Total Fee      \$10,300.00

Voting Aye thereon: Jack Foulk, Dorothy S. Teater and Arlene Shoemaker.

\*\*\*\*\*  
\*\*\*\*\*

September 29, 1993

Honorable Board of County Commissioners  
Franklin County Administration Building  
373 South High Street  
Columbus, Ohio 43215

Honorable Board:

After negotiating with a portion of the owners abutting Galloway Road, County Road No. 141, Prairie Township, Franklin County, Ohio, for the purchase of additional land needed for road purposes, I hereby submit for your consideration the following recommendation as to the amount of compensation and damages to be awarded to the owners of land sought to be appropriated.

AUDITOR'S PAR. NO.	ENGR'S PAR. NO.	NAME	AMOUNT
240-145	59-WD,WD-1,T	Alta-Rome Realty	\$ 2,000.00

I am of the opinion that the sums above recommended to be paid to this portion of the owners to be just and equitable for the land taken and damages sustained by reason of the improvement of Galloway Road, County Road No. 141, Prairie Township, Franklin County, Ohio.

Respectfully submitted,

John Circle, P.E., P.S.  
Franklin County Engineer

JC:JG:cmc

\*\*\*\*\*

RESOLUTION NO. 945-93

October 5, 1993

REPORT (SEVENTH) OF THE COUNTY ENGINEER  
AND ESTABLISHING SUMS FOR COMPENSATION  
AND DAMAGES FOR A PORTION OF THE OWNERS  
IN THE MATTER OF THE IMPROVEMENT OF  
GALLOWAY ROAD, COUNTY ROAD NO. 141,  
PRAIRIE TOWNSHIP, FRANKLIN COUNTY, OHIO  
(FRANKLIN COUNTY ENGINEER)

WHEREAS, on the 19th day of June, 1990, the Board of County Commissioners did by resolution duly adopted find in favor of improving a portion of Galloway Road, County Road No. 141, Prairie Township, Franklin County, Ohio; and

WHEREAS, the Franklin County Engineer has negotiated with a portion of the property owners abutting Galloway Road, County Road No. 141, Prairie Township, Franklin County, Ohio; and

WHEREAS, the Franklin County Engineer has advised this Board by letter dated September 29, 1993, that it is his recommendation that the following amounts of compensation and damages to be awarded to the owners of land sought to be appropriated; now, therefore, upon motion of Commissioner Teater, seconded by Commissioner Shoemaker,

AUDITOR'S PAR. NO.	ENGR'S PAR. NO.	NAME	AMOUNT
240-145	59-WD,WD-1,T	Alta-Rome Realty	\$ 2,000.00

BE IT RESOLVED BY THE BOARD OF COMMISSIONERS OF FRANKLIN COUNTY, OHIO:

Section 1) That after due consideration the amounts of compensation and damages as recommended by the Franklin County Engineer for the improvement of Galloway Road, County Road No. 141, Prairie Township, Franklin County, Ohio, are just and equitable for the lands taken and damages sustained by reason of said road improvement are hereby approved.

Voting Aye thereon: Jack Foulk, Dorothy S. Teater and Arlene Shoemaker.

\*\*\*\*\*  
\*\*\*\*\*

November 3, 1993

Honorable Board of County Commissioners  
Franklin County Administration Building  
373 South High Street  
Columbus, Ohio 43215

Honorable Board:

After negotiating with a portion of the owners abutting Galloway Road, County Road No. 141, Prairie Township, Franklin County, Ohio, for the purchase of additional land needed for road purposes, I hereby submit for your consideration the following recommendation as to the amount of compensation and damages to be awarded to the owners of land sought to be appropriated.

AUDITOR'S PAR. NO.	ENGR'S PAR. NO.	NAME	AMOUNT
240-4127	47-WD,T	Sidney A. and Jacqueline L. Stark	\$ 3,100.00

I am of the opinion that the sums above recommended to be paid to this portion of the owners to be just and equitable for the land taken and damages sustained by reason of the improvement of Galloway Road, County Road No. 141, Prairie Township, Franklin County, Ohio.

Respectfully submitted,

John Circle, P.E., P.S.  
Franklin County Engineer

JC:JG:cmc

\*\*\*\*\*

RESOLUTION NO. 1041-93

November 9, 1993

REPORT (EIGHTH) OF THE COUNTY ENGINEER  
AND ESTABLISHING SUMS FOR COMPENSATION  
AND DAMAGES FOR A PORTION OF THE OWNERS  
IN THE MATTER OF THE IMPROVEMENT OF  
GALLOWAY ROAD, COUNTY ROAD NO. 141,  
PRAIRIE TOWNSHIP, FRANKLIN COUNTY, OHIO  
(FRANKLIN COUNTY ENGINEER)

WHEREAS, on the 19th day of June, 1990, the Board of County Commissioners did by resolution duly adopted find in favor of improving a portion of Galloway Road, County Road No. 141, Prairie Township, Franklin County, Ohio; and

WHEREAS, the Franklin County Engineer has negotiated with a portion of the property owners abutting Galloway Road, County Road No. 141, Prairie Township, Franklin County, Ohio; and

WHEREAS, the Franklin County Engineer has advised this Board by letter dated November 3, 1993, that it is his recommendation that the following amounts of compensation and damages to be awarded to the owners of land sought to be appropriated; now, therefore, upon motion of Commissioner Shoemaker, seconded by Commissioner Teater,

AUDITOR'S PAR. NO.	ENGR'S PAR. NO.	NAME	AMOUNT
240-4127	47-WD,T	Sidney A. & Jacqueline L. Stark	\$3,100.00

BE IT RESOLVED BY THE BOARD OF COMMISSIONERS OF FRANKLIN COUNTY, OHIO:

Section 1) That after due consideration the amounts of compensation and damages as recommended by the Franklin County Engineer for the improvement of Galloway Road, County Road No. 141, Prairie Township, Franklin County, Ohio, are just and equitable for the lands taken and damages sustained by reason of said road improvement are hereby approved.

Voting Aye thereon: Dorothy S. Teater and Arlene Shoemaker.

\*\*\*\*\*  
\*\*\*\*\*

November 10, 1993

Honorable Board of County Commissioners  
Franklin County Administration Building  
373 South High Street  
Columbus, Ohio 43215

Honorable Board:

After negotiating with a portion of the owners abutting Galloway Road, County Road No. 141, Prairie Township, Franklin County, Ohio, for the purchase of additional land needed for road purposes, I hereby submit for your consideration the following recommendation as to the amount of compensation and damages to be awarded to the owners of land sought to be appropriated.

AUDITOR'S PAR. NO.	ENGR'S PAR. NO.	NAME	AMOUNT
240-5028	70-WD,T	John P. & Linda E. Rash	\$ 4,600.00
240-4121	40-WD,S,T	Don K. & Marjorie Downey	5,500.00
240-1596	63-WD,T	Thomas G. Duvall	5,350.00
570-102587	43-WD,T	David & Karen Oesterle	<u>5,150.00</u>
			\$20,600.00

I am of the opinion that the sums above recommended to be paid to this portion of the owners to be just and equitable for the land taken and damages sustained by reason of the improvement of Galloway Road, County Road No. 141, Prairie Township, Franklin County, Ohio.

Respectfully submitted,

John Circle, P.E., P.S.  
Franklin County Engineer

JC:JIG:cmc

\*\*\*\*\*

RESOLUTION NO. 1062-93

November 16, 1993

REPORT (NINTH) OF THE COUNTY ENGINEER  
AND ESTABLISHING SUMS FOR COMPENSATION  
AND DAMAGES FOR A PORTION OF THE OWNERS  
IN THE MATTER OF THE IMPROVEMENT OF  
GALLOWAY ROAD, COUNTY ROAD NO. 141,  
PRAIRIE TOWNSHIP, FRANKLIN COUNTY, OHIO  
(FRANKLIN COUNTY ENGINEER)

WHEREAS, on the 19th day of June, 1990, the Board of County Commissioners did by resolution duly adopted find in favor of improving a portion of Galloway Road, County Road No. 141, Prairie Township, Franklin County, Ohio; and

WHEREAS, the Franklin County Engineer has negotiated with a portion of the property owners abutting Galloway Road, County Road No. 141, Prairie Township, Franklin County, Ohio; and

WHEREAS, the Franklin County Engineer has advised this Board by letter dated November 10, 1993, that it is his recommendation that the following amounts of compensation and damages to be awarded to the owners of land sought to be appropriated; now, therefore, upon motion of Commissioner Shoemaker, seconded by Commissioner Teater,

AUDITOR'S PAR. NO.	ENGR'S PAR. NO.	NAME	AMOUNT
240-5028	70-WD,T	John P. & Linda E. Rash	\$ 4,600.00
240-4121	40-WD,S,T	Don K. & Marjorie Downey	5,500.00
240-1596	63-WD,T	Thomas G. Duvall	5,350.00
570-102587	43-WD,T	David & Karen Oesterle	<u>5,150.00</u>
			\$20,600.00

BE IT RESOLVED BY THE BOARD OF COMMISSIONERS OF FRANKLIN COUNTY, OHIO:

Section 1) That after due consideration the amounts of compensation and damages as recommended by the Franklin County Engineer for the improvement of Galloway Road, County Road No. 141, Prairie Township, Franklin County, Ohio, are just and equitable for the lands taken and damages sustained by reason of said road improvement are hereby approved.

Voting Aye thereon: Jack Foulk, Dorothy S. Teater and Arlene Shoemaker.

\*\*\*\*\*  
\*\*\*\*\*

November 24, 1993

Honorable Board of County Commissioners  
Franklin County Administration Building  
373 South High Street  
Columbus, Ohio 43215

Honorable Board:

After negotiating with a portion of the owners abutting Galloway Road, County Road No. 141, Prairie Township, Franklin County, Ohio, for the purchase of additional land needed for road purposes, I hereby submit for your consideration the following recommendation as to the amount of compensation and damages to be awarded to the owners of land sought to be appropriated.

<u>AUDITOR'S PAR. NO.</u>	<u>ENGR'S PAR. NO.</u>	<u>NAME</u>	<u>AMOUNT</u>
240-5077	81-WD,T	E. Allen & Sharon Finchum	\$ 9,500.00
570-171140	48-T	Richard & Jacqueline Bryan	<u>200.00</u>
			\$ 9,700.00

I am of the opinion that the sums above recommended to be paid to this portion of the owners to be just and equitable for the land taken and damages sustained by reason of the improvement of Galloway Road, County Road No. 141, Prairie Township, Franklin County, Ohio.

Respectfully submitted,

John Circle, P.E., P.S.  
Franklin County Engineer

JC:JJG:cmc

\*\*\*\*\*

RESOLUTION NO. 1138-93

November 30, 1993

REPORT (TENTH) OF THE COUNTY ENGINEER  
AND ESTABLISHING SUMS FOR COMPENSATION  
AND DAMAGES FOR A PORTION OF THE OWNERS  
IN THE MATTER OF THE IMPROVEMENT OF  
GALLOWAY ROAD, COUNTY ROAD NO. 141,  
PRAIRIE TOWNSHIP, FRANKLIN COUNTY, OHIO  
(FRANKLIN COUNTY ENGINEER)

WHEREAS, on the 19th day of June, 1990, the Board of County Commissioners did by resolution duly adopted find in favor of improving a portion of Galloway Road, County Road No. 141, Prairie Township, Franklin County, Ohio; and

WHEREAS, the Franklin County Engineer has negotiated with a portion of the property owners abutting Galloway Road, County Road No. 141, Prairie Township, Franklin County, Ohio; and

WHEREAS, the Franklin County Engineer has advised this Board by letter dated November 24, 1993, that it is his recommendation that the following amounts of compensation and damages to be awarded to the owners of land sought to be appropriated; now, therefore, upon motion of Commissioner Teater, seconded by Commissioner Shoemaker,

<u>AUDITOR'S PAR. NO.</u>	<u>ENGR'S PAR. NO.</u>	<u>NAME</u>	<u>AMOUNT</u>
240-5077	81-WD,T	E. Allen & Sharon Finchum	\$ 9,500.00
570-171140	48-T	Richard & Jacqueline Bryan	<u>200.00</u>
			\$ 9,700.00

BE IT RESOLVED BY THE BOARD OF COMMISSIONERS OF FRANKLIN COUNTY, OHIO:

Section 1) That after due consideration the amounts of compensation and damages as recommended by the Franklin County Engineer for the improvement of Galloway Road, County Road No. 141, Prairie Township, Franklin County, Ohio, are just and equitable for the lands taken and damages sustained by reason of said road improvement are hereby approved.

Voting Aye thereon: Dorothy S. Teater and Arlene Shoemaker.

\*\*\*\*\*  
\*\*\*\*\*

November 24, 1993

Honorable Board of County Commissioners  
Franklin County Administration Building  
373 South High Street  
Columbus, Ohio 43215

Honorable Board:

After negotiating with a portion of the owners abutting Galloway Road, County Road No. 141, Prairie Township, Franklin County, Ohio, for the purchase of additional land needed for road purposes, I hereby submit for your consideration the following recommendation as to the amount of compensation and damages to be awarded to the owners of land sought to be appropriated.

AUDITOR'S PAR. NO.	ENGR'S PAR. NO.	NAME	AMOUNT
570-181949	15-WD	Tonya S. Wolfe	\$ 3,070.00
240-4116	27-WD	Arnold G. & Rita L. Carter	<u>2,985.00</u>
			\$ 6,055.00

I am of the opinion that the sums above recommended to be paid to this portion of the owners to be just and equitable for the land taken and damages sustained by reason of the improvement of Galloway Road, County Road No. 141, Prairie Township, Franklin County, Ohio.

Respectfully submitted,

John Circle, P.E., P.S.  
Franklin County Engineer

JC:JG:cmc

\*\*\*\*\*

RESOLUTION NO. 1139-93

November 30, 1993

**REPORT (ELEVENTH) OF THE COUNTY ENGINEER  
AND ESTABLISHING SUMS FOR COMPENSATION  
AND DAMAGES FOR A PORTION OF THE OWNERS  
IN THE MATTER OF THE IMPROVEMENT OF  
GALLOWAY ROAD, COUNTY ROAD NO. 141,  
PRAIRIE TOWNSHIP, FRANKLIN COUNTY, OHIO  
(FRANKLIN COUNTY ENGINEER)**

WHEREAS, on the 19th day of June, 1990, the Board of County Commissioners did by resolution duly adopted find in favor of improving a portion of Galloway Road, County Road No. 141, Prairie Township, Franklin County, Ohio; and

WHEREAS, the Franklin County Engineer has negotiated with a portion of the property owners abutting Galloway Road, County Road No. 141, Prairie Township, Franklin County, Ohio; and

WHEREAS, the Franklin County Engineer has advised this Board by letter dated November 24, 1993, that it is his recommendation that the following amounts of compensation and damages to be awarded to the owners of land sought to be appropriated; now, therefore, upon motion of Commissioner Teater, seconded by Commissioner Shoemaker.

AUDITOR'S PAR. NO.	ENGR'S PAR. NO.	NAME	AMOUNT
570-181949	15-WD	Tonya S. Wolfe	\$ 3,070.00
240-4116	27-WD	Arnold G. & Rita L. Carter	<u>2,985.00</u>
			\$ 6,055.00

BE IT RESOLVED BY THE BOARD OF COMMISSIONERS OF FRANKLIN COUNTY, OHIO:

Section 1) That after due consideration the amounts of compensation and damages as recommended by the Franklin County Engineer for the improvement of Galloway Road, County Road No. 141, Prairie Township, Franklin County, Ohio, are just and equitable for the lands taken and damages sustained by reason of said road improvement are hereby approved.

Voting Aye thereon: Dorothy S. Teater and Arlene Shoemaker.

\*\*\*\*\*  
\*\*\*\*\*

December 1, 1993

Honorable Board of County Commissioners  
Franklin County Administration Building  
373 South High Street  
Columbus, Ohio 43215

Honorable Board:

After negotiating with a portion of the owners abutting Galloway Road, County Road No. 141, Prairie Township, Franklin County, Ohio, for the purchase of additional land needed for road purposes, I hereby submit for your consideration the following recommendation as to the amount of compensation and damages to be awarded to the owners of land sought to be appropriated.

<u>AUDITOR'S</u> <u>PAR. NO.</u>	<u>ENGR'S</u> <u>PAR. NO.</u>	<u>NAME</u>	<u>AMOUNT</u>
240-4117	28-WD,T	Norma R. Berry	\$ 3,155.00
570-181974	13-WD	Earl & Roberta J. Miller	2,595.00
240-4120	39-WD	James A. & Ida L. Murray	<u>4,750.00</u>
Total			\$ 10,500.00

I am of the opinion that the sums above recommended to be paid to this portion of the owners to be just and equitable for the land taken and damages sustained by reason of the improvement of Galloway Road, County Road No. 141, Township, Franklin County, Ohio.

Respectfully submitted,

John Circle, P.E., P.S.  
Franklin County Engineer

JC:JG:cp

\*\*\*\*\*

RESOLUTION NO. 1156-93

December 7, 1993

REPORT (TWELFTH) OF THE COUNTY ENGINEER  
AND ESTABLISHING SUMS FOR COMPENSATION  
AND DAMAGES FOR A PORTION OF THE OWNERS  
IN THE MATTER OF THE IMPROVEMENT OF  
GALLOWAY ROAD, COUNTY ROAD NO. 141,  
PRAIRIE TOWNSHIP, FRANKLIN COUNTY, OHIO  
(FRANKLIN COUNTY ENGINEER)

WHEREAS, on the 19th of June, 1990 the Board of County Commissioners did by resolution duly adopted find in favor of improving a portion of Galloway Road, County Road No. 141, Prairie Township, Franklin County, Ohio; and

WHEREAS, the Franklin County Engineer has negotiated with a portion of the property owners abutting Galloway Road, County Road No. 141, Prairie Township, Franklin County, Ohio; and

WHEREAS, the Franklin County Engineer has advised this Board by letter dated December 1, 1993, that it is his recommendation that the following amounts of compensation and damages to be awarded to the owners of land sought to be appropriated; now, therefore, upon motion of Commissioner Shoemaker, seconded by Commissioner Teater.

<u>AUDITOR'S</u> <u>PAR. NO.</u>	<u>ENGR'S</u> <u>PAR. NO.</u>	<u>NAME</u>	<u>AMOUNT</u>
240-4117	28-WD,T	Norma R. Berry	\$ 3,155.00
570-181974	13-WD	Earl & Roberta J. Miller	2,595.00
240-4120	39-WD	James A. & Ida L. Murray	<u>4,750.00</u>
Total			\$ 10,500.00

BE IT RESOLVED BY THE BOARD OF COMMISSIONERS OF FRANKLIN COUNTY, OHIO:

Section 1) That after due consideration the amounts of compensation and damages as recommended by the Franklin County Engineer for the improvement of Galloway Road, County Road No. 141, Prairie Township, Franklin County, Ohio, are just and equitable for the lands taken and damages sustained by reason of said road improvement are hereby approved.

Voting Aye thereon: Jack Foulk, Dorothy S. Teater and Arlene Shoemaker.

\*\*\*\*\*  
\*\*\*\*\*

December 6, 1993

Honorable Board of County Commissioners  
Franklin County Administration Building  
373 South High Street  
Columbus, Ohio 43215

Honorable Board:

After negotiating with a portion of the owners abutting Galloway Road, County Road No. 141, Prairie Township, Franklin County, Ohio, for the purchase of additional land needed for road purposes, I hereby submit for your consideration the following recommendation as to the amount of compensation and damages to be awarded to the owners of land sought to be appropriated.

AUDITOR'S PAR. NO.	ENGR'S PAR. NO.	NAME	AMOUNT
240-2093	58-WD,T	Glen & Marian Hymer	\$ 10,933.00
570-181946	12-WD	David E. Bell	2,740.00
570-181948	14-WD	Karen L. Gibson	1,665.00
240-2551	25-WD,T,T-1	Elizabeth F. Wirth & Margaret Worthington	128,347.00
240-185	38-WD,T	Margaret Worthington	7,935.00
240-6	34-WD,T	Larry Worthington	8,350.00
240-86	42-WD	Elizabeth Wirth	7,735.00
240-179	53-WD,T	Larry Worthington, etal	<u>16,045.00</u>
Total			\$183,750.00

I am of the opinion that the sums above recommended to be paid to this portion of the owners to be just and equitable for the land taken and damages sustained by reason of the improvement of Galloway Road, County Road No. 141, Township, Franklin County, Ohio.

Respectfully submitted,

John Circle, P.E., P.S.  
Franklin County Engineer

JC:JIG:cmc

\*\*\*\*\*

RESOLUTION NO. 1171-93

December 7, 1993

REPORT (THIRTEENTH) OF THE COUNTY ENGINEER  
AND ESTABLISHING SUMS FOR COMPENSATION AND  
DAMAGES FOR A PORTION OF THE OWNERS IN THE  
MATTER OF THE IMPROVEMENT OF GALLOWAY ROAD,  
COUNTY ROAD NO. 141, PRAIRIE TOWNSHIP,  
FRANKLIN COUNTY, OHIO  
(FRANKLIN COUNTY ENGINEER)

WHEREAS, on the 19th of June, 1990 the Board of County Commissioners did by resolution duly adopted find in favor of improving a portion of Galloway Road, County Road No. 141, Prairie Township, Franklin County, Ohio; and

WHEREAS, the Franklin County Engineer has negotiated with a portion of the property owners abutting Galloway Road, County Road No. 141, Prairie Township, Franklin County, Ohio; and

WHEREAS, the Franklin County Engineer has advised this Board by letter dated December 6, 1993, that it is his recommendation that the following amounts of compensation and damages to be awarded to the owners of land sought to be appropriated; now, therefore, upon motion of Commissioner Shoemaker, seconded by Commissioner Teater.

AUDITOR'S PAR. NO.	ENGR'S PAR. NO.	NAME	AMOUNT
240-2093	58-WD,T	Glen & Marian Hymer	\$ 10,933.00
570-181946	12-WD	David E. Bell	2,740.00
570-181948	14-WD	Karen L. Gibson	1,665.00
240-2551	25-WD,T,T-1	Elizabeth F. Wirth & Margaret Worthington	128,347.00
240-185	38-WD,T	Margaret Worthington	7,935.00
240-6	34-WD,T	Larry Worthington	8,350.00
240-86	42-WD	Elizabeth Wirth	7,735.00
240-179	53-WD,T	Larry Worthington, etal	<u>16,045.00</u>
Total			\$183,750.00

\*\*\*\*\*  
\*\*\*\*\*

BE IT RESOLVED BY THE BOARD OF COMMISSIONERS OF FRANKLIN COUNTY, OHIO:

Section 1) That after due consideration the amounts of compensation and damages as recommended by the Franklin County Engineer for the improvement of Galloway Road, County Road No. 141, Prairie Township, Franklin County, Ohio, are just and equitable for the lands taken and damages sustained by reason of said road improvement are hereby approved.

Voting Aye thereon: Jack Foulk, Dorothy S. Teater and Arlene Shoemaker.

\*\*\*\*\*

December 15, 1993

Honorable Board of County Commissioners  
Franklin County Administration Building  
373 South High Street  
Columbus, Ohio 43215

Honorable Board:

After negotiating with a portion of the owners abutting Galloway Road, County Road No. 141, Prairie Township, Franklin County, Ohio, for the purchase of additional land needed for road purposes, I hereby submit for your consideration the following recommendation as to the amount of compensation and damages to be awarded to the owners of land sought to be appropriated.

<u>AUDITOR'S</u>	<u>ENGR'S</u>		<u>AMOUNT</u>
<u>PAR. NO.</u>	<u>PAR. NO.</u>	<u>NAME</u>	
240-1940	85-T	Columbus & Southern Ohio Electric c/o Columbus Southern Power Co.	\$ 225.00
240-150	30-WD	Marie E. & Luther E. Kaderly	17,400.00
240-4128	26-WD,WD-1,T	Joseph E. Kaderly	5,715.00
010-213833	36-WD	Karen S. Dozier/Karen S. Blackburn	3,025.00
240-4122	41-WD,T,S	Timothy & Susan Waldnig	<u>7,500.00</u>
		Total	\$33,865.00

I am of the opinion that the sums above recommended to be paid to this portion of the owners to be just and equitable for the land taken and damages sustained by reason of the improvement of Galloway Road, County Road No. 141, Township, Franklin County, Ohio.

Respectfully submitted,

John Circle, P.E., P.S.  
Franklin County Engineer

JC:JJG:cmc

\*\*\*\*\*  
\*\*\*\*\*

RESOLUTION NO. 1212-93

December 21, 1993

REPORT (FOURTEENTH) OF THE COUNTY ENGINEER  
AND ESTABLISHING SUMS FOR COMPENSATION AND  
DAMAGES FOR A PORTION OF THE OWNERS IN THE  
MATTER OF THE IMPROVEMENT OF GALLOWAY ROAD,  
COUNTY ROAD NO. 141, PRAIRIE TOWNSHIP,  
FRANKLIN COUNTY, OHIO  
(FRANKLIN COUNTY ENGINEER)

WHEREAS, on the 19th of June, 1990 the Board of County Commissioners did by resolution duly adopted find in favor of improving a portion of Galloway Road, County Road No. 141, Prairie Township, Franklin County, Ohio; and

WHEREAS, the Franklin County Engineer has negotiated with a portion of the property owners abutting Galloway Road, County Road No. 141, Prairie Township, Franklin County, Ohio; and

WHEREAS, the Franklin County Engineer has advised this Board by letter dated December 15, 1993, that it is his recommendation that the following amounts of compensation and damages to be awarded to the owners of land sought to be appropriated; now, therefore, upon motion of Commissioner Teater, seconded by Commissioner Shoemaker.

AUDITOR'S PAR. NO.	ENGR'S PAR. NO.	NAME	AMOUNT
240-1940	85-T	Columbus & Southern Ohio Electric c/o Columbus Southern Power Co.	\$ 225.00
240-150	30-WD	Marie E. & Luther E. Kaderly	17,400.00
240-4128	26-WD,WD-1,T	Joseph E. Kaderly	5,715.00
010-213833	36-WD	Karen S. Dozier/Karen S. Blackburn	3,025.00
240-4122	41-WD,T,S	Timothy & Susan Waldnig	<u>7,500.00</u>
		Total	\$33,865.00

BE IT RESOLVED BY THE BOARD OF COMMISSIONERS OF FRANKLIN COUNTY, OHIO:

Section 1) That after due consideration the amounts of compensation and damages as recommended by the Franklin County Engineer for the improvement of Galloway Road, County Road No. 141, Prairie Township, Franklin County, Ohio, are just and equitable for the lands taken and damages sustained by reason of said road improvement are hereby approved.

Voting Aye thereon: Jack Foulk, Dorothy S. Teater and Arlene Shoemaker.

\*\*\*\*\*

January 5, 1994

Honorable Board of County Commissioners  
Franklin County Administration Building  
373 South High Street  
Columbus, Ohio 43215

Honorable Board:

After negotiating with a portion of the owners abutting Galloway Road, County Road No. 141, Prairie Township, Franklin County, Ohio, for the purchase of additional land needed for road purposes, I hereby submit for your consideration the following recommendation as to the amount of compensation and damages to be awarded to the owners of land sought to be appropriated.

AUDITOR'S PAR. NO.	ENGR'S PAR. NO.	NAME	AMOUNT
61	79-WD,T	Stephen & Debbie Fuestel	\$ 19,596.00
181966	17-WD,T	Robert & Renee Strouse	2,995.00
181950	16-WD	Thomas & Angela Hodges	2,285.00
4126	46-WD,T	Paul & Margaret Scheiderer	2,700.00
102588	45-WD,T	Daniel G. & Helen R. Sommer	<u>3,800.00</u>
		Total	\$ 31,376.00

I am of the opinion that the sums above recommended to be paid to this portion of the owners to be just and equitable for the land taken and damages sustained by reason of the improvement of Galloway Road, County Road No. 141, Township, Franklin County, Ohio.

Respectfully submitted,

John Circle, P.E., P.S.  
Franklin County Engineer

JC:JG:cmc

\*\*\*\*\*  
\*\*\*\*\*

RESOLUTION NO. 61-94

January 11, 1994

REPORT (FIFTEENTH) OF THE COUNTY ENGINEER  
AND ESTABLISHING SUMS FOR COMPENSATION AND  
DAMAGES FOR A PORTION OF THE OWNERS IN THE  
MATTER OF THE IMPROVEMENT OF GALLOWAY ROAD,  
COUNTY ROAD NO. 141, PRAIRIE TOWNSHIP,  
FRANKLIN COUNTY, OHIO  
(FRANKLIN COUNTY ENGINEER)

WHEREAS, on the 19th of June, 1990 the Board of County Commissioners did by resolution duly adopted find in favor of improving a portion of Galloway Road, County Road No. 141, Prairie Township, Franklin County, Ohio; and

WHEREAS, the Franklin County Engineer has negotiated with a portion of the property owners abutting Galloway Road, County Road No. 141, Prairie Township, Franklin County, Ohio; and

WHEREAS, the Franklin County Engineer has advised this Board by letter dated January 5, 1994, that it is his recommendation that the following amounts of compensation and damages to be awarded to the owners of land sought to be appropriated; now, therefore, upon motion of Commissioner Foulk, seconded by Commissioner Shoemaker.

<u>AUDITOR'S</u> <u>PAR. NO.</u>	<u>ENGR'S</u> <u>PAR. NO.</u>	<u>NAME</u>	<u>AMOUNT</u>
61	79-WD,T	Stephen & Debbie Fuestel	\$ 19,596.00
181966	17-WD,T	Robert & Renee Strouse	2,995.00
181950	16-WD	Thomas & Angela Hodges	2,285.00
4126	46-WD,T	Paul & Margaret Scheiderer	2,700.00
102588	45-WD,T	Daniel G. & Helen R. Sommer	<u>3,800.00</u>
		Total	\$ 31,376.00

BE IT RESOLVED BY THE BOARD OF COMMISSIONERS OF FRANKLIN COUNTY, OHIO:

Section 1) That after due consideration the amounts of compensation and damages as recommended by the Franklin County Engineer for the improvement of Galloway Road, County Road No. 141, Prairie Township, Franklin County, Ohio, are just and equitable for the lands taken and damages sustained by reason of said road improvement are hereby approved.

Voting Aye thereon: Jack Foulk, Dorothy S. Teater and Arlene Shoemaker.

\*\*\*\*\*

**NOTICE OF INTENTION TO IMPROVE  
GALLOWAY ROAD, COUNTY ROAD NO. 141,  
PRAIRIE TOWNSHIP, FRANKLIN COUNTY, OHIO**

Owner of Real Estate in Franklin County, Ohio, abutting on either side of the following road:

Beginning at a point south of Hall Road, thence northerly to a point at the intersection of West Broad Street.

The improvement of said road has been authorized by the unanimous vote of the Board of County Commissioners of Franklin County, Ohio. All property owners and all other persons interested therein or affected will take notice the the Franklin County Engineer, acting under an order of the County Commissioners authorizing and directing him to prepare an estimate for the improvement of said road and submitted the same to the Board of County Commissioners, together with a copy of the plans and specifications in accordance with the provisions of Section 5555.07 of the Ohio Revised Code, and that said plans, specifications and estimates are on file in the office of the Board of County Commissioners of Franklin County, Ohio, for the inspection and examination by all persons interested therein, and all persons interested will take notice that Tuesday, January 25, 1994 at 9:15 a.m. has been fixed as the time and the office of the Board of County Commissioners, the place for hearing objections to said improvement.

If no objections to the adoption of said plans, profiles, specifications and estimates of said improvement are filed as above set forth, the Board of County Commissioners may adopt the same and order the construction of said improvement.

By order of the Board of County Commissioners of Franklin County, Ohio.

Sharon Bice, Clerk  
Franklin County Commissioners

PUBLISH - January 11, 1994 and January 18, 1994.

January 12, 1994

Honorable Board of County Commissioners  
 Franklin County Administration Building  
 373 South High Street  
 Columbus, Ohio 43215

Honorable Board:

After negotiating with a portion of the owners abutting Galloway Road, County Road No. 141, Prairie Township, Franklin County, Ohio, for the purchase of additional land needed for road purposes, I hereby submit for your consideration the following recommendation as to the amount of compensation and damages to be awarded to the owners of land sought to be appropriated.

<u>AUDITOR'S</u> <u>PAR. NO.</u>	<u>ENGR'S</u> <u>PAR. NO.</u>	<u>NAME</u>	<u>AMOUNT</u>
102587	44-WD,T	Jeffery L. & Tammy McCoy	\$ 2,950.00
3068	20-WD,T	Samuel M. Baker	<u>3,800.00</u>
		Total	\$ 6,750.00

I am of the opinion that the sums above recommended to be paid to this portion of the owners to be just and equitable for the land taken and damages sustained by reason of the improvement of Galloway Road, County Road No. 141, Township, Franklin County, Ohio.

Respectfully submitted,

John Circle, P.E., P.S.  
 Franklin County Engineer

JC:JJG:cmc

\*\*\*\*\*

RESOLUTION NO. 70-94

January 18, 1994

REPORT (SIXTEENTH) OF THE COUNTY ENGINEER  
 AND ESTABLISHING SUMS FOR COMPENSATION AND  
 DAMAGES FOR A PORTION OF THE OWNERS IN THE  
 MATTER OF THE IMPROVEMENT OF GALLOWAY ROAD,  
 COUNTY ROAD NO. 141, PRAIRIE TOWNSHIP,  
 FRANKLIN COUNTY, OHIO  
(FRANKLIN COUNTY ENGINEER)

WHEREAS, on the 19th of June, 1990 the Board of County Commissioners did by resolution duly adopted find in favor of improving a portion of Galloway Road, County Road No. 141, Prairie Township, Franklin County, Ohio; and

WHEREAS, the Franklin County Engineer has negotiated with a portion of the property owners abutting Galloway Road, County Road No. 141, Prairie Township, Franklin County, Ohio; and

WHEREAS, the Franklin County Engineer has advised this Board by letter dated January 12, 1994, that it is his recommendation that the following amounts of compensation and damages to be awarded to the owners of land sought to be appropriated; now, therefore, upon motion of Commissioner Foulk, seconded by Commissioner Shoemaker.

<u>AUDITOR'S</u> <u>PAR. NO.</u>	<u>ENGR'S</u> <u>PAR. NO.</u>	<u>NAME</u>	<u>AMOUNT</u>
102587	44-WD,T	Jeffery L. & Tammy McCoy	\$ 2,950.00
3068	20-WD,T	Samuel M. Baker	<u>3,800.00</u>
		Total	\$ 6,750.00

BE IT RESOLVED BY THE BOARD OF COMMISSIONERS OF FRANKLIN COUNTY, OHIO:

Section 1) That after due consideration the amounts of compensation and damages as recommended by the Franklin County Engineer for the improvement of Galloway Road, County Road No. 141, Prairie Township, Franklin County, Ohio, are just and equitable for the lands taken and damages sustained by reason of said road improvement are hereby approved.

Voting Aye thereon: Dorothy S. Teater, Jack Foulk and Arlene Shoemaker.

\*\*\*\*\*  
\*\*\*\*\*

January 19, 1994

Honorable Board of County Commissioners  
Franklin County Administration Building  
373 South High Street  
Columbus, Ohio 43215

Honorable Board:

After negotiating with a portion of the owners abutting Galloway Road, County Road No. 141, Prairie Township, Franklin County, Ohio, for the purchase of additional land needed for road purposes, I hereby submit for your consideration the following recommendation as to the amount of compensation and damages to be awarded to the owners of land sought to be appropriated.

<u>AUDITOR'S</u> <u>PAR. NO.</u>	<u>ENGR'S</u> <u>PAR. NO.</u>	<u>NAME</u>	<u>AMOUNT</u>
91	83-WD,T	Vada H. Hager	\$ 30,000.00
181967	18-WD	Kathryn J. Bukerfield	<u>1,290.00</u>
		Total	\$ 31,290.00

I am of the opinion that the sums above recommended to be paid to this portion of the owners to be just and equitable for the land taken and damages sustained by reason of the improvement of Galloway Road, County Road No. 141, Township, Franklin County, Ohio.

Respectfully submitted,

John Circle, P.E., P.S.  
Franklin County Engineer

JC:JG:cmc

\*\*\*\*\*

RESOLUTION NO. 116-94

January 25, 1994

REPORT (SEVENTEENTH) OF THE COUNTY ENGINEER  
AND ESTABLISHING SUMS FOR COMPENSATION AND  
DAMAGES FOR A PORTION OF THE OWNERS IN THE  
MATTER OF THE IMPROVEMENT OF GALLOWAY ROAD,  
COUNTY ROAD NO. 141, PRAIRIE TOWNSHIP,  
FRANKLIN COUNTY, OHIO  
(FRANKLIN COUNTY ENGINEER)

WHEREAS, on the 19th of June, 1990 the Board of County Commissioners did by resolution duly adopted find in favor of improving a portion of Galloway Road, County Road No. 141, Prairie Township, Franklin County, Ohio; and

WHEREAS, the Franklin County Engineer has negotiated with a portion of the property owners abutting Galloway Road, County Road No. 141, Prairie Township, Franklin County, Ohio; and

WHEREAS, the Franklin County Engineer has advised this Board by letter dated January 19, 1994, that it is his recommendation that the following amounts of compensation and damages to be awarded to the owners of land sought to be appropriated; now, therefore, upon motion of Commissioner Foulk, seconded by Commissioner Shoemaker.

<u>AUDITOR'S</u> <u>PAR. NO.</u>	<u>ENGR'S</u> <u>PAR. NO.</u>	<u>NAME</u>	<u>AMOUNT</u>
91	83-WD,T	Vada H. Hager	\$ 30,000.00
181967	18-WD	Kathryn J. Bukerfield	<u>1,290.00</u>
		Total	\$ 31,290.00

BE IT RESOLVED BY THE BOARD OF COMMISSIONERS OF FRANKLIN COUNTY, OHIO:

Section 1) That after due consideration the amounts of compensation and damages as recommended by the Franklin County Engineer for the improvement of Galloway Road, County Road No. 141, Prairie Township, Franklin County, Ohio, are just and equitable for the lands taken and damages sustained by reason of said road improvement are hereby approved.

Voting Aye thereon: Dorothy S. Teater, Jack Foulk and Arlene Shoemaker.

\*\*\*\*\*  
\*\*\*\*\*

January 19, 1994

Honorable Board of County Commissioners  
Franklin County Administration Building  
373 South High Street  
Columbus, Ohio 43215

Honorable Board:

Pursuant to your resolution of July 10, 1990, I have prepared plans, profiles, specifications, estimates of cost and all other information required by the County Engineer, for the establishing, altering and widening of Galloway Road, County Road No. 141, Prairie Township, Franklin County, Ohio.

It is my recommendation that the Galloway Road Project be approved as shown on the submitted plans.

Respectfully submitted,

John Circle, P.E., P.S.  
Franklin County Engineer

JC:JG:cmc

\*\*\*\*\*

RESOLUTION NO. 125-94

January 25, 1994

PLANS APPROVED FOR THE IMPROVING OF  
GALLOWAY ROAD, COUNTY ROAD NO. 141,  
PRAIRIE TOWNSHIP, FRANKLIN COUNTY, OHIO  
(FRANKLIN COUNTY ENGINEER)

WHEREAS, the Board of County Commissioners of Franklin County, Ohio, directed the Engineer of Franklin County, Ohio, to make a survey, plans, profiles, specifications and estimates for the improvement of Galloway Road; and

WHEREAS, pursuant to legal publication, this being the day and hour fixed for stating objections of said improvement; and

WHEREAS, no objections to the improvement were filed; now, therefore, upon motion of Commissioner Foulk, seconded by Commissioner Shoemaker.

BE IT RESOLVED, BY THE BOARD OF COUNTY COMMISSIONERS OF FRANKLIN COUNTY, OHIO:

Section 1) That it is the opinion of said Board that the public utility convenience and welfare require that such improvement be made, that the cost and expense thereof and that the plans, profiles, specifications, estimate of quantities and cost estimates therefore as submitted by the County Engineer be and they hereby are accepted and approved, and that said road improvement be completed as specified.

Section 2) That sealed bids for the above mentioned project will be opened February 24, 1994.

Voting Aye thereon: Dorothy S. Teater, Jack Foulk and Arlene Shoemaker.

\*\*\*\*\*  
\*\*\*\*\*

January 26, 1994

Honorable Board of County Commissioners  
Franklin County Administration Building  
373 South High Street  
Columbus, Ohio 43215

Honorable Board:

To insure the proper ownership for the additional right of way required on the Galloway Road project, it was necessary to employ Craig B. Paynter, Attorney at Law, at One Hundred Fifty dollars, (\$150.00), per parcel for the fourteen (14) title reports needed for the project.

It is the recommendation of this office that Craig B. Paynter, Attorney at Law, receive One Hundred Fifty dollars, (\$150.00) per parcel for the above mentioned title reports.

Respectfully submitted,

John Circle, P.E., P.S.  
Franklin County Engineer

JC:JG:cmc

\*\*\*\*\*

RESOLUTION NO. 131-94

February 1, 1994

ESTABLISHING COMPENSATION FOR  
THE TITLE REPORTS NECESSARY ON  
THE GALLOWAY ROAD PROJECT  
(FRANKLIN COUNTY ENGINEER)

WHEREAS, it was necessary to have title reports to insure the proper ownership on the Galloway Road Project, Prairie Township, Franklin County, Ohio; and

WHEREAS, it is the recommendation of the Franklin County Engineer that Craig B. Paynter, Attorney at Law, receive One Hundred Fifty dollars, (\$150.00) per parcel, for a total amount of Two Thousand One Hundred dollars, (\$2,100.00), for said title reports; now, therefore, upon motion of Commissioner Shoemaker, seconded by Commissioner Foulk.

BE IT RESOLVED, BY THE BOARD OF COUNTY COMMISSIONERS OF FRANKLIN COUNTY, OHIO:

Section 1) That the title reports are needed to insure proper ownership on the Galloway Road Project and that Craig B. Paynter, Attorney at Law, shall receive Two Thousand One Hundred dollars, (\$2,100.00).

Voting Aye thereon: Dorothy S. Teater, Jack Foulk and Arlene Shoemaker.

\*\*\*\*\*  
 \*\*\*\*\*

January 26, 1994

Honorable Board of County Commissioners  
 Franklin County Administration Building  
 373 South High Street  
 Columbus, Ohio 43215

Honorable Board:

After negotiating with a portion of the owners abutting Galloway Road, County Road No. 141, Prairie Township, Franklin County, Ohio, for the purchase of additional land needed for road purposes, I hereby submit for your consideration the following recommendation as to the amount of compensation and damages to be awarded to the owners of land sought to be appropriated.

AUDITOR'S <u>PAR. NO.</u>	ENGR'S <u>PAR. NO.</u>	<u>NAME</u>	<u>AMOUNT</u>
208712	51-T	Dana E. Horn	\$250.00
208733	50-T	Daniel I. Campbell	200.00
167670	57-X	Bobby Stephens	250.00
5027	69-WD,T	Jack and Mary Jane Frost	33,400.00
173027	71-S,T	Gayle and Bonnie Horne	700.00
173028	72-S,T	Stephanie L. Jones	5,400.00
2333	62-WD,T	Robert L. Kaufman	5,000.00
192	19-WD,T	Edna M. Sheets, etal	4,180.00
4119	37-WD	Ronald L. and J. Emilee Basil	2,950.00
2365	65-WD,T	Janet W. Bogden	<u>31,625.00</u>
Total			\$ 83,955.00

I am of the opinion that the sums above recommended to be paid to this portion of the owners to be just and equitable for the land taken and damages sustained by reason of the improvement of Galloway Road, County Road No. 141, Township, Franklin County, Ohio.

Respectfully submitted,

John Circle, P.E., P.S.  
 Franklin County Engineer

JC:JG:cmc

\*\*\*\*\*

RESOLUTION NO. 133-94

February 1, 1994

REPORT (EIGHTEENTH) OF THE COUNTY ENGINEER  
 AND ESTABLISHING SUMS FOR COMPENSATION AND  
 DAMAGES FOR A PORTION OF THE OWNERS IN THE  
 MATTER OF THE IMPROVEMENT OF GALLOWAY ROAD,  
 COUNTY ROAD NO. 141, PRAIRIE TOWNSHIP,  
 FRANKLIN COUNTY, OHIO  
(FRANKLIN COUNTY ENGINEER)

WHEREAS, on the 19th of June, 1990 the Board of County Commissioners did by resolution duly adopted find in favor of improving a portion of Galloway Road, County Road No. 141, Prairie Township, Franklin County, Ohio; and

WHEREAS, the Franklin County Engineer has negotiated with a portion of the property owners abutting Galloway Road, County Road No. 141, Prairie Township, Franklin County, Ohio; and

WHEREAS, the Franklin County Engineer has advised this Board by letter dated January 26, 1994, that it is his recommendation that the following amounts of compensation and damages to be awarded to the owners of land sought to be appropriated; now, therefore, upon motion of Commissioner Foulk, seconded by Commissioner Shoemaker.

AUDITOR'S <u>PAR. NO.</u>	ENGR'S <u>PAR. NO.</u>	<u>NAME</u>	<u>AMOUNT</u>
208712	51-T	Dana E. Horn	\$ 250.00
208733	50-T	Daniel I. Campbell	200.00
167670	57-X	Bobby Stephens	250.00
5027	69-WD,T	Jack and Mary Jane Frost	33,400.00
173027	71-S,T	Gayle and Bonnie Horne	700.00
173028	72-S,T	Stephanie L. Jones	5,400.00
2333	62-WD,T	Robert L. Kaufman	5,000.00
192	19-WD,T	Edna M. Sheets, etal	4,180.00
4119	37-WD	Ronald L. and J. Emilee Basil	2,950.00
2365	65-WD,T	Janet W. Bogden	<u>31,625.00</u>
Total			\$ 83,955.00

\*\*\*\*\*  
\*\*\*\*\*

BE IT RESOLVED BY THE BOARD OF COMMISSIONERS OF FRANKLIN COUNTY, OHIO:

Section 1) That after due consideration the amounts of compensation and damages as recommended by the Franklin County Engineer for the improvement of Galloway Road, County Road No. 141, Prairie Township, Franklin County, Ohio, are just and equitable for the lands taken and damages sustained by reason of said road improvement are hereby approved.

Voting Aye thereon: Dorothy S. Teater, Jack Foulk and Arlene Shoemaker.

\*\*\*\*\*

January 26, 1994

Honorable Board of County Commissioners  
Franklin County Administration Building  
373 South High Street  
Columbus, Ohio 43215

Honorable Board:

After negotiating with a portion of the owners abutting Galloway Road, County Road No. 141, Prairie Township, Franklin County, Ohio, for the purchase of additional land needed for road purposes, I hereby submit for your consideration the following report.

In the following case, an appraisal was made and the full amount was offered and agreement could not be reached with the respective owner.

We, therefore, recommend that appropriation proceedings be initiated for the acquisition thereof and recommend that the following amounts of compensation be awarded and deposited with the Clerk of the Common Pleas Court, upon filing of the appropriation action.

<u>AUDITOR'S</u> <u>PAR. NO.</u>	<u>ENGR'S</u> <u>PAR. NO.</u>	<u>NAME</u>	<u>AMOUNT</u>
2061	82-WD,T	Thomas J. Enright, Clerk of the Common Pleas Court, for the compensation on land owned by J.T. & Carol L. Kell	\$ 4,200.00

I am of the opinion that the sum above recommended to be paid to the owner to be just and equitable for land taken and damages sustained by reason of the improvement of Galloway Road, County Road No. 141, Prairie Township, Franklin County, Ohio.

Respectfully submitted,

John Circle, P.E., P.S.  
Franklin County Engineer

JC:JJG:cmc

\*\*\*\*\*  
\*\*\*\*\*

RESOLUTION NO. 134-94

February 1, 1994

REPORT (NINETEENTH) OF THE COUNTY ENGINEER  
AND ESTABLISHING SUMS FOR COMPENSATION  
AND DAMAGES FOR A PORTION OF THE OWNERS  
IN THE MATTER OF THE IMPROVEMENT OF  
GALLOWAY ROAD, COUNTY ROAD NO. 141,  
PRAIRIE TOWNSHIP, FRANKLIN COUNTY, OHIO  
(FRANKLIN COUNTY ENGINEER)

WHEREAS, on the 19th of June, 1990, the Board of County Commissioners did by resolution duly adopted find in favor of improving Galloway Road, County Road No. 141, Prairie Township, Franklin County, Ohio; and

WHEREAS, the Franklin County Engineer has negotiated with a portion of the property owners abutting Galloway Road, County Road No. 141, Prairie Township, Franklin County, Ohio, for the purchase of additional land needed for road purposes and damages sustained; and

WHEREAS, the Franklin County Engineer is unable to reach an agreement with the following property owner and recommends that appropriation proceedings be initiated for the acquisition thereof and recommend that the following amounts of compensation be awarded to the owner of land sought to be appropriated and deposited with the Clerk of the Common Pleas Court upon the filing of the appropriation cases; and

AUDITOR'S PAR. NO.	ENGR'S PAR. NO.	NAME	AMOUNT
2061	82-WD,T	Thomas J. Enright, Clerk of the Common Pleas Court, for the compensation on land owned by J.T. & Carol L. Kell	\$ 4,200.00

WHEREAS, Franklin County will appropriate fee simple title subject to the right of ingress and egress; and

WHEREAS, the appropriation proceedings will be initiated by the Franklin County Prosecuting Attorney for the acquisition of the necessary land needed as recommended by the County Engineer, against the above property owner; now, therefore, upon motion of Commissioner Foulk, seconded by Commissioner Shoemaker.

BE IT RESOLVED, BY THE BOARD OF COUNTY COMMISSIONERS OF FRANKLIN COUNTY, OHIO:

Section 1) That after due consideration the amounts of compensation and damages as recommended by the Franklin County Engineer for the improvement of Galloway Road, County Road No. 141, Prairie Township, Franklin County, Ohio are just and equitable for the lands taken and damages sustained by reason of said road improvement and hereby approved.

Voting Aye thereon: Dorothy S. Teater, Jack Foulk and Arlene Shoemaker.

\*\*\*\*\*  
\*\*\*\*\*

January 26, 1994

Honorable Board of County Commissioners  
Franklin County Administration Building  
373 South High Street  
Columbus, Ohio 43215

Honorable Board:

After negotiating with a portion of the owners abutting Galloway Road, County Road No. 141, Prairie Township, Franklin County, Ohio, for the purchase of additional land needed for road purposes, I hereby submit for your consideration the following report.

In the following case, an appraisal was made and the full amount was offered and agreement could not be reached with the respective owner.

We, therefore, recommend that appropriation proceedings be initiated for the acquisition thereof and recommend that the following amounts of compensation be awarded and deposited with the Clerk of the Common Pleas Court, upon filing of the appropriation action.

<u>AUDITOR'S</u> <u>PAR. NO.</u>	<u>ENGR'S</u> <u>PAR. NO.</u>	<u>NAME</u>	<u>AMOUNT</u>
2367	64-WD,T	Thomas J. Enright, Clerk of the Common Pleas Court, for the compensation on land owned by Lloyd L. and Doris J. Moore	\$ 4,250.00

I am of the opinion that the sum above recommended to be paid to the owner to be just and equitable for land taken and damages sustained by reason of the improvement of Galloway Road, County Road No. 141, Prairie Township, Franklin County, Ohio.

Respectfully submitted,

John Circle, P.E., P.S.  
Franklin County Engineer

JC:JG:cmc

\*\*\*\*\*

RESOLUTION NO. 135-94

February 1, 1994

REPORT (TWENTIETH) OF THE COUNTY ENGINEER  
AND ESTABLISHING SUMS FOR COMPENSATION  
AND DAMAGES FOR A PORTION OF THE OWNERS  
IN THE MATTER OF THE IMPROVEMENT OF  
GALLOWAY ROAD, COUNTY ROAD NO. 141,  
PRAIRIE TOWNSHIP, FRANKLIN COUNTY, OHIO  
(FRANKLIN COUNTY ENGINEER)

WHEREAS, on the 19th of June, 1990, the Board of County Commissioners did by resolution duly adopted find in favor of improving Galloway Road, County Road No. 141, Prairie Township, Franklin County, Ohio; and

WHEREAS, the Franklin County Engineer has negotiated with a portion of the property owners abutting Galloway Road, County Road No. 141, Prairie Township, Franklin County, Ohio, for the purchase of additional land needed for road purposes and damages sustained; and

WHEREAS, the Franklin County Engineer is unable to reach an agreement with the following property owner and recommends that appropriation proceedings be initiated for the acquisition thereof and recommend that the following amounts of compensation be awarded to the owner of land sought to be appropriated and deposited with the Clerk of the Common Pleas Court upon the filing of the appropriation cases; and

<u>AUDITOR'S</u> <u>PAR. NO.</u>	<u>ENGR'S</u> <u>PAR. NO.</u>	<u>NAME</u>	<u>AMOUNT</u>
2367	64-WD,T	Thomas J. Enright, Clerk of the Common Pleas Court, for the compensation on land owned by Lloyd L. and Doris J. Moore	\$ 4,250.00

\*\*\*\*\*  
\*\*\*\*\*

WHEREAS, Franklin County will appropriate fee simple title subject to the right of ingress and egress; and

WHEREAS, the appropriation proceedings will be initiated by the Franklin County Prosecuting Attorney for the acquisition of the necessary land needed as recommended by the County Engineer, against the above property owner; now, therefore, upon motion of Commissioner Foulk, seconded by Commissioner Shoemaker.

BE IT RESOLVED, BY THE BOARD OF COUNTY COMMISSIONERS OF FRANKLIN COUNTY, OHIO:

Section 1) That after due consideration the amounts of compensation and damages as recommended by the Franklin County Engineer for the improvement of Galloway Road, County Road No. 141, Prairie Township, Franklin County, Ohio are just and equitable for the lands taken and damages sustained by reason of said road improvement and hereby approved.

Voting Aye thereon: Dorothy S. Teater, Jack Foulk and Arlene Shoemaker.

\*\*\*\*\*

February 2, 1994

Honorable Board of County Commissioners  
Franklin County Administration Building  
373 South High Street  
Columbus, Ohio 43215

Honorable Board:

After negotiating with a portion of the owners abutting Galloway Road, County Road No. 141, Prairie Township, Franklin County, Ohio, for the purchase of additional land needed for road purposes, I hereby submit for your consideration the following recommendation as to the amount of compensation and damages to be awarded to the owners of land sought to be appropriated.

<u>AUDITOR'S</u> <u>PAR. NO.</u>	<u>ENGR'S</u> <u>PAR. NO.</u>	<u>NAME</u>	<u>AMOUNT</u>
180	56-WD,T,T-1	Broadlawn Realty and Rental, Inc.	\$ 10,300.00
1893 & 5158	89-WD,T	Thomas M. and Joanne Gabriel	<u>40,000.00</u>
		Total	\$ 50,300.00

I am of the opinion that the sums above recommended to be paid to this portion of the owners to be just and equitable for the land taken and damages sustained by reason of the improvement of Galloway Road, County Road No. 141, Township, Franklin County, Ohio.

Respectfully submitted,

John Circle, P.E., P.S.  
Franklin County Engineer

JC:JG:cmc

\*\*\*\*\*  
\*\*\*\*\*

RESOLUTION NO. 173-94

February 8, 1994

REPORT (TWENTY-FIRST) OF THE COUNTY ENGINEER  
AND ESTABLISHING SUMS FOR COMPENSATION AND  
DAMAGES FOR A PORTION OF THE OWNERS IN THE  
MATTER OF THE IMPROVEMENT OF GALLOWAY ROAD,  
COUNTY ROAD NO. 141, PRAIRIE TOWNSHIP,  
FRANKLIN COUNTY, OHIO  
(FRANKLIN COUNTY ENGINEER)

WHEREAS, on the 19th of June, 1990 the Board of County Commissioners did by resolution duly adopted find in favor of improving a portion of Galloway Road, County Road No. 141, Prairie Township, Franklin County, Ohio; and

WHEREAS, the Franklin County Engineer has negotiated with a portion of the property owners abutting Galloway Road, County Road No. 141, Prairie Township, Franklin County, Ohio; and

WHEREAS, the Franklin County Engineer has advised this Board by letter dated February 2, 1994, that it is his recommendation that the following amounts of compensation and damages to be awarded to the owners of land sought to be appropriated; now, therefore, upon motion of Commissioner Foulk, seconded by Commissioner Shoemaker.

<u>AUDITOR'S</u> <u>PAR. NO.</u>	<u>ENGR'S</u> <u>PAR. NO.</u>	<u>NAME</u>	<u>AMOUNT</u>
180	56-WD,T,T-1	Broadlawn Realty and Rental, Inc.	\$ 10,300.00
1893 & 5158	89-WD,T	Thomas M. and Joanne Gabriel	<u>40,000.00</u>
		Total	\$ 50,300.00

BE IT RESOLVED BY THE BOARD OF COMMISSIONERS OF FRANKLIN COUNTY, OHIO:

Section 1) That after due consideration the amounts of compensation and damages as recommended by the Franklin County Engineer for the improvement of Galloway Road, County Road No. 141, Prairie Township, Franklin County, Ohio, are just and equitable for the lands taken and damages sustained by reason of said road improvement are hereby approved.

Voting Aye thereon: Dorothy S. Teater, Jack Foulk and Arlene Shoemaker.

\*\*\*\*\*

April 13, 1994

Honorable Board of County Commissioners  
Franklin County Administration Building  
373 South High Street  
Columbus, Ohio 43215

Honorable Board:

To insure the proper ownership for the additional right of way required on the Galloway Road project, it was necessary to employ Craig B. Paynter, Attorney at Law, to complete the title work necessary for the additional right of way needed from Edna Sheets, etal.

This title work required approximately seventeen (17) hours of additional search time, due to the complexity involved in the Life Estate on the property.

It is the recommendation of this office that Craig B. Paynter, Attorney at Law, receive Seven Hundred Eight Five dollars (\$785.00), for the above mentioned title reports.

Respectfully submitted,

John Circle, P.E., P.S.  
Franklin County Engineer

JC:JJG:cmc

\*\*\*\*\*  
\*\*\*\*\*

RESOLUTION NO. 425-94

April 19, 1994

ESTABLISHING COMPENSATION FOR  
THE TITLE REPORTS NECESSARY ON  
THE GALLOWAY ROAD PROJECT  
(FRANKLIN COUNTY ENGINEER)

WHEREAS, it was necessary to have title reports to insure the proper ownership on the Galloway Road Project; and

WHEREAS, it is the recommendation of the Franklin County Engineer that Craig B. Paynter, Attorney at Law, receive Seven Hundred Eighty Five dollars, (\$785.00), for said title reports; now, therefore upon motion of Commissioner Foulk, seconded by Commissioner Shoemaker,

BE IT RESOLVED, BY THE BOARD OF COUNTY COMMISSIONERS OF FRANKLIN COUNTY, OHIO:

Section 1) That the title reports are needed to insure proper ownership on the Galloway Road Project and that Craig B. Paynter, Attorney at Law, shall receive Seven Hundred Eight Five dollars, (\$785.00).

Voting Aye thereon: Dorothy S. Teater, Jack Foulk and Arlene Shoemaker.

\*\*\*\*\*

May 4, 1994

Honorable Board of County Commissioners  
Franklin County Administration Building  
373 South High Street  
Columbus, Ohio 43215

Honorable Board:

In regard to negotiations for additional right of way required on Galloway Road, County Road No. 141, Prairie Township, Franklin County, Ohio, for the purchase of additional land needed for road purposes, we submit the following report.

As of this date, all right of way requirements for the project are complete with the exception of the following parcel owned by J. T. and Carol L. Kell.

In compliance with your resolution dated February 1, 1994, this case has been referred to the Prosecutor's Office for appropriation proceedings and a deposit in the amount of \$4,200.00 was made with the Clerk of the Common Pleas Court.

Due to the complexity involved in a jury trial, this parcel has been settled by the Franklin County Prosecuting Attorney for the additional amount of \$1,800.00.

<u>AUDITOR'S PAR. NO.</u>	<u>ENGR'S PAR. NO.</u>	<u>NAME</u>	<u>AMOUNT</u>
2061	82-WD,T	Thomas J. Enright, Clerk of the Common Pleas Court for land owned by J.T. and Carol L. Kell	\$ 1,800.00

I am of the opinion that the sums above recommended to be paid to the owners to be just and equitable for land taken and damages sustained by reason of the improvement of Galloway Road, County Road No. 141, Franklin County, Ohio.

Respectfully submitted,

John Circle, P.E., P.S.  
Franklin County Engineer

JC:JJG:cmc

\*\*\*\*\*  
\*\*\*\*\*

RESOLUTION NO. 508-94

May 10, 1994

REPORT (TWENTY-SECOND) OF THE COUNTY ENGINEER  
AND ESTABLISHING SUMS FOR COMPENSATION AND  
DAMAGES FOR A PORTION OF THE OWNERS IN THE  
MATTER OF THE IMPROVEMENT OF GALLOWAY ROAD,  
COUNTY ROAD NO. 141, PRAIRIE TOWNSHIP, FRANKLIN  
COUNTY, OHIO  
(FRANKLIN COUNTY ENGINEER)

WHEREAS, on the 19th of June, 1990, the Board of County Commissioners did by resolution duly adopted find in favor of improving Galloway Road, County Road No. 141, Franklin County, Ohio; and

WHEREAS, the Franklin County Engineer has negotiated with a portion of the property owners abutting Galloway Road, County Road No. 141, Franklin County, Ohio; and

WHEREAS, as of this date, all right of way requirements for the project are complete with the exception of the following parcel owned by J.T. and Carol L. Kell; and

WHEREAS, in compliance with your resolution dated February 1, 1994, this case had been referred to the Prosecutor's Office for appropriation proceedings and a deposit in the amount of \$4,200.00 was made with the Clerk of the Common Pleas Court; and

WHEREAS, the Franklin County Prosecuting Attorney has recommended that this parcel be settled for an additional amount of \$1,800.00; now, therefore, upon motion of Commissioner Shoemaker, seconded by Commissioner Foulk,

<u>AUDITOR'S PAR. NO.</u>	<u>ENGR'S PAR. NO.</u>	<u>NAME</u>	<u>AMOUNT</u>
2061	82-WD,T	Thomas J. Enright, Clerk of the Common Pleas Court for land owned by J.T. and Carol L. Kell	\$ 1,800.00

BE IT RESOLVED, BY THE BOARD OF COUNTY COMMISSIONERS OF FRANKLIN COUNTY, OHIO:

Section 1) That after due consideration the amounts of compensation and damages as recommended by the Franklin County Engineer for the improvement of Galloway Road, County Road No. 141, Prairie Township, Franklin County, Ohio are just and equitable for the lands taken and damages sustained for reason of said road improvement and are hereby approved.

Voting Aye thereon: Dorothy S. Teater, Jack Foulk and Arlene Shoemaker.

\*\*\*\*\*

June 29, 1994

Honorable Board of County Commissioners  
Franklin County Administration Building  
373 South High Street  
Columbus, Ohio 43215

Honorable Board:

The improvement of Galloway Road required the removal of the residential building located at 106 Galloway Road owned by Louis S. and Nancy J. Reynolds.

At the time of the settlement for the property, Franklin County agreed to paying moving expenses of One Thousand Five Hundred dollars, (\$1,500.00).

Thank you for your consideration in the above matter.

Respectfully submitted,

John Circle, P.E., P.S.  
Franklin County Engineer

JC:JJG:cmc

\*\*\*\*\*  
\*\*\*\*\*

RESOLUTION NO. 665-94

July 5, 1994

RESOLUTION AUTHORIZING THE MOVING  
EXPENSES FOR LOUIS S. AND NANCY J.  
REYNOLDS ON THE GALLOWAY ROAD PROJECT  
(FRANKLIN COUNTY ENGINEER)

WHEREAS, the improvement of Galloway Road required the removal of the residential building located at 106 Galloway Road owned by Louis S. and Nancy J. Reynolds; and

WHEREAS, at the time of the settlement for the property, Franklin County agreed to paying moving expenses of One Thousand Five Hundred dollars, (\$1,500.00); now, therefore, upon motion of Commissioner Foulk, seconded by Commissioner Shoemaker.

BE IT RESOLVED, BY THE BOARD OF COUNTY COMMISSIONERS OF FRANKLIN COUNTY, OHIO:

Section 1) That Louis S. and Nancy J. Reynolds be compensated One Thousand Five Hundred dollars, (\$1,500.00) for moving expenses from 106 Galloway Road.

Voting Aye thereon: Dorothy S. Teater, Jack Foulk and Arlene Shoemaker.

\*\*\*\*\*

August 2, 1995

Honorable Board of County Commissioners  
Franklin County Administration Building  
373 South High Street  
Columbus, Ohio 43215

Honorable Board:

In regard to negotiations for additional right of way required on Galloway Road, County Road No. 141, Prairie Township, Franklin County, Ohio, for the purchase of additional land needed for road purposes, we submit the following report.

As of this date, all right of way requirements for the project are complete with the exception of the following parcel owned by Lloyd L. and Doris J. Moore.

In compliance with your resolution dated February 1, 1994, this case has been referred to the Prosecutor's Office for appropriation proceedings and a deposit in the amount of \$4,250.00 was made with the Clerk of the Common Pleas Court.

This court case required a jury trial and the jury awarded Lloyd L. and Doris J. Moore an additional \$1,984.00.

AUDITOR'S PAR. NO.	ENGR'S PAR. NO.	NAME	AMOUNT
2367	64-WD,T	Thomas J. Enright, Clerk of the Common Pleas Court for land owned by Lloyd L. & Doris J. Moore	\$ 1,984.00

I am of the opinion that the sums above recommended to be paid to the owners to be just and equitable for land taken and damages sustained by reason of the improvement of Galloway Road, County Road No. 141, Franklin County, Ohio.

Respectfully submitted,

John Circle, P.E., P.S.  
Franklin County Engineer

JC:JIG:cmc

\*\*\*\*\*  
\*\*\*\*\*

RESOLUTION NO. 755-95

August 8, 1995

REPORT (TWENTY-THIRD) OF THE COUNTY ENGINEER  
AND ESTABLISHING SUMS FOR COMPENSATION AND  
DAMAGES FOR A PORTION OF THE OWNERS IN THE  
MATTER OF THE IMPROVEMENT OF GALLOWAY ROAD,  
COUNTY ROAD NO. 141, PRAIRIE TOWNSHIP,  
FRANKLIN COUNTY, OHIO  
(FRANKLIN COUNTY ENGINEER)

WHEREAS, on the 19th of June, 1990, the Board of County Commissioners did by resolution duly adopted find in favor of improving Galloway Road, County Road No. 141, Prairie Township, Franklin County, Ohio; and

WHEREAS, the Franklin County Engineer has negotiated with all of the property owners abutting Galloway Road, County Road No. 141, Prairie Township, Franklin County, Ohio; and

WHEREAS, as of this date, all right of way requirements for the project are complete with the exception of the following parcel owned by Lloyd L. and Doris J. Moore; and

WHEREAS, in compliance with your esolution dated February 1, 1994, this case had been referred to the Prosecutor's Office for appropriation proceedings and a deposit in the amount of \$4,250.00 was made with the Clerk of the Common Pleas Court; and

WHEREAS, this court case required a jury trial and the jury awarded Lloyd L. and Doris J. Moore an additional \$1,984.00; now, therefore, upon motion of Commissioner Teater, seconded by Commissioner Stokes;

<u>AUDITOR'S</u>	<u>ENGR'S</u>	<u>NAME</u>	<u>AMOUNT</u>
<u>PAR. NO.</u>	<u>PAR. NO.</u>		
2367	64-WD,T	Thomas J. Enright, Clerk of the Common Pleas Court for land owned by Lloyd L. & Doris J. Moore	\$ 1,984.00

BE IT RESOLVED, BY THE BOARD OF COUNTY COMMISSIONERS OF FRANKLIN COUNTY, OHIO:

Section 1) That after due consideration the amounts of compensation and damages as recommended by the Franklin County Engineer for the improvement of Galloway Road, County Road No. 141, Prairie Township, Franklin County, Ohio are just and equitable for the lands taken and damages sustained for reason of said road improvement and are hereby approved.

Section 2) That purchase order 5P94585 has been pre-certified for Clerk of the Common Pleas Court for land owned by Lloyd L. and Doris J. Moore, and a copy is attached.

Voting Aye thereon: Arlene Shoemaker, Dorothy S. Teater, and Dewey R. Stokes.

\*\*\*\*\*  
November 20, 1996

Honorable Board of County Commissioners  
Franklin County Administration Building  
373 South High Street  
Columbus, Ohio 43215

Honorable Board:

After negotiating with a portion of the owners abutting Galloway Road, County Road No. 141, Prairie Township, Franklin County, Ohio, for the purchase of additional land needed for road purposes, I hereby submit for your consideration the following recommendation as to the amount of compensation and damages to be awarded to the owners of land sought to be appropriated.

<u>AUDITOR'S</u>	<u>ENGR'S</u>	<u>NAME</u>	<u>AMOUNT</u>
<u>PAR. NO.</u>	<u>PAR. NO.</u>		
	38-WD,T	Margaret Worthington	\$ 400.00

I am of the opinion that the sums above recommended to be paid to this portion of the owners to be just and equitable for the land taken and damages sustained by reason of the improvement of Galloway Road, County Road No. 141, Prairie Township, Franklin County, Ohio.

Respectfully submitted,  
  
John Circle, P.E., P.S.  
Franklin County Engineer

JC:JG:cmc

\*\*\*\*\*  
\*\*\*\*\*

RESOLUTION NO. 1183-96

November 26, 1996

REPORT (TWENTY-FOURTH) OF THE COUNTY ENGINEER AND ESTABLISHING SUMS FOR COMPENSATION AND DAMAGES FOR A PORTION OF THE OWNERS IN THE MATTER OF THE IMPROVEMENT OF GALLOWAY ROAD, COUNTY ROAD NO. 141, PRAIRIE TOWNSHIP, FRANKLIN COUNTY, OHIO  
(FRANKLIN COUNTY ENGINEER)

WHEREAS, on the 19th of June, 1990, the Board of County Commissioners did by resolution duly adopted find in favor of improving Galloway Road, County Road No. 141, Prairie Township, Franklin County, Ohio; and

WHEREAS, the Franklin County Engineer has negotiated with a portion of the property owners abutting Galloway Road, County Road No. 141, Prairie Township, Franklin County, Ohio; and

WHEREAS, the Franklin County Engineer has advised this Board by letter dated November 20, 1996, that it is his recommendation that the following amounts of compensation and damages to be awarded to the owners of land sought to be appropriated; now, therefore, upon motion of Commissioner Shoemaker, seconded by Commissioner Teater.

AUDITOR'S PAR. NO.	ENGR'S PAR. NO.	NAME	AMOUNT
240-185	38-WD,T	Margaret Worthington	\$400.00

BE IT RESOLVED, BY THE BOARD OF COUNTY COMMISSIONERS OF FRANKLIN COUNTY, OHIO:

Section 1) That after due consideration the amounts of compensation and damages as recommended by the Franklin County Engineer for the improvement of Galloway Road, County Road No. 141, Prairie Township, Franklin County, Ohio, are just and equitable for the lands taken and damages sustained by reason of said road improvement are hereby approved.

Section 2) That purchase order 6P96152 has been pre-certified for Margaret Worthington by the Franklin County Auditor in the amount of \$400.00, and a copy is attached.

Voting Aye thereon: Dewey R. Stookes, Dorothy S. Teater and Arlene Shoemaker.

\*\*\*\*\*

January 22, 1997

Honorable Board of County Commissioners  
Franklin County Administration Building  
373 South High Street  
Columbus, Ohio 43215

Honorable Board:

After negotiating with a portion of the owners abutting Galloway Road, County Road No. 141, Prairie Township, Franklin County, Ohio, for the purchase of additional land needed for road purposes, I hereby submit for your consideration the following recommendation as to the amount of compensation and damages to be awarded to the owners of land sought to be appropriated.

AUDITOR'S PAR. NO.	ENGR'S PAR. NO.	NAME	AMOUNT
240-6569	80-WD,T	David & Joyce Warner	\$ 500.00

I am of the opinion that the sums above recommended to be paid to this portion of the owners to be just and equitable for the land taken and damages sustained by reason of the improvement of Galloway Road, County Road No. 141, Prairie Township, Franklin County, Ohio.

Respectfully submitted,

John Circle, P.E., P.S.  
Franklin County Engineer

JC:JG:cmc

\*\*\*\*\*  
\*\*\*\*\*

RESOLUTION NO. 73-97

January 28, 1997

REPORT (TWENTY-FIFTH) OF THE COUNTY ENGINEER AND ESTABLISHING SUMS FOR COMPENSATION AND DAMAGES FOR A PORTION OF THE OWNERS IN THE MATTER OF THE IMPROVEMENT OF GALLOWAY ROAD, COUNTY ROAD NO. 141, PRAIRIE TOWNSHIP, FRANKLIN COUNTY, OHIO  
(FRANKLIN COUNTY ENGINEER - \$500.00)

WHEREAS, on the 19th of June, 1990, the Board of County Commissioners did by resolution duly adopted find in favor of improving Galloway Road, County Road No. 141, Prairie Township, Franklin County, Ohio; and

WHEREAS, the Franklin County Engineer has negotiated with a portion of the property owners abutting Galloway Road, County Road No. 141, Prairie Township, Franklin County, Ohio; and

WHEREAS, the Franklin County Engineer has advised this Board by letter dated January 21, 1997, that it is his recommendation that the following amounts of compensation and damages to be awarded to the owners of land sought to be appropriated; now, therefore, upon motion of Commissioner Shoemaker, seconded by Commissioner Stokes.

<u>AUDITOR'S</u> <u>PAR. NO.</u>	<u>ENGR'S</u> <u>PAR. NO.</u>	<u>NAME</u>	<u>AMOUNT</u>
240-6569	80-WD,T	David B. & Joyce S. Warner	\$ 500.00

BE IT RESOLVED, BY THE BOARD OF COUNTY COMMISSIONERS OF FRANKLIN COUNTY, OHIO:

Section 1) That after due consideration the amounts of compensation and damages as recommended by the Franklin County Engineer for the improvement of Galloway Road, County Road No. 141, Prairie Township, Franklin County, Ohio, are just and equitable for the lands taken and damages sustained by reason of said road improvement are hereby approved.

Section 2) That purchase order 7C96339 has been pre-certified for David B. and Joyce S. Warner, \$500.00, by the Franklin County Auditor, and a copy is attached.

Voting Aye thereon: Dorothy S. Teater, Arlene Shoemaker and Dewey R. Stokes.

# FRANKLIN COUNTY, OHIO OFFICE OF COUNTY ENGINEER

# GALLOWAY ROAD

## COUNTY ROAD NO. 141 PRAIRIE TOWNSHIP RIGHT OF WAY ONLY

C.A.C. APPROVAL DATE	GALLOWAY ROAD	PL10 FHWA REGION 5
----------------------------	---------------	--------------------------

RIGHT OF WAY PLANS

I HEREBY APPROVE THESE PLANS AND DECLARE THAT THE MAKING OF THIS IMPROVEMENT WILL NOT REQUIRE THE CLOSING TO TRAFFIC OF THE HIGHWAY AND THAT PROVISIONS FOR THE MAINTENANCE AND SAFETY OF TRAFFIC WILL BE AS SET FORTH ON THE PLANS AND ESTIMATES.

APPROVED \_\_\_\_\_  
DATE 4/24/93 FRANKLIN COUNTY DEPUTY ENGINEER


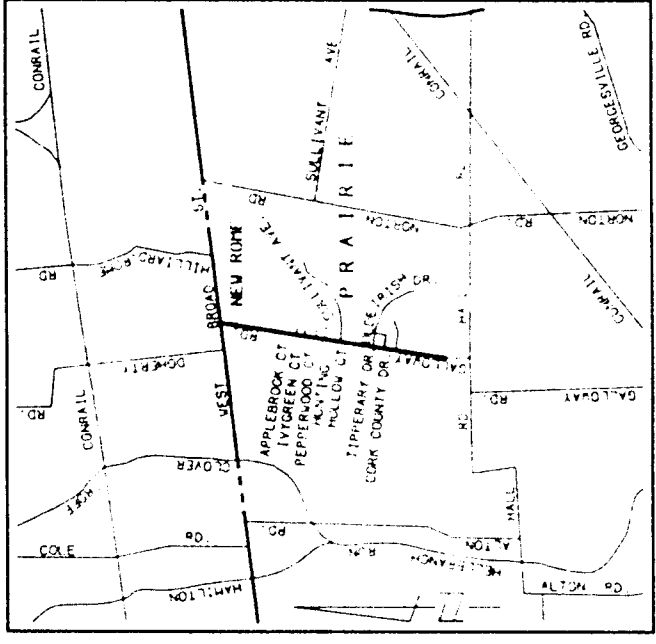
APPROVED \_\_\_\_\_  
DATE 4/24/93 FRANKLIN COUNTY ENGINEER

WE, THE COMMISSIONERS OF FRANKLIN COUNTY IN FORMAL SESSION HEREBY APPROVE THESE PLANS.

APPROVED \_\_\_\_\_  
DATE 7-6-93 FRANKLIN COUNTY COMMISSIONER

APPROVED \_\_\_\_\_  
DATE 7-6-93 FRANKLIN COUNTY COMMISSIONER

APPROVED \_\_\_\_\_  
DATE 7-6-93 FRANKLIN COUNTY COMMISSIONER



**CONVENTIONAL SIGNS**

COUNTY LINE	---	LIMITED ACCESS (ONLY)	---	LA	---	R/W
TOWNSHIP LINE	---	RIGHT OF WAY (ONLY)	---	LA & R/W	---	
SECTION LINE	---	LIMITED ACCESS & RIGHT OF WAY	---		---	
CORPORATION LINE	---	EXISTING RIGHT OF WAY	---		---	
FENCE LINE (EXISTING)	---	PROPERTY LINE	---	(IN EXISTING FENCE)	---	
CENTERLINE	---	RAILROAD	---		---	
TREES TO BE REMOVED	---	GUARDRAIL (EXISTING)	---	(PROPOSED)	---	
UTILITY POLE	---	TELEPHONE	---		---	
ELECTRIC	---	WATER VALVE	---		---	
WATER	---	SANITARY	---		---	

**INDEX OF SHEETS**

CENTERLINE SURVEY PLAN  
PROPERTY PLAN  
SUMMARY OF ADDITIONAL RIGHT OF WAY PLANS  
RIGHT OF WAY PLANS

UNDEGROUND UTILITIES

2 WORKING DAYS  
**BEFORE YOU DIG**

CALL TOLL FREE 800-362-2764  
OHIO UTILITIES PROTECTION SERVICE

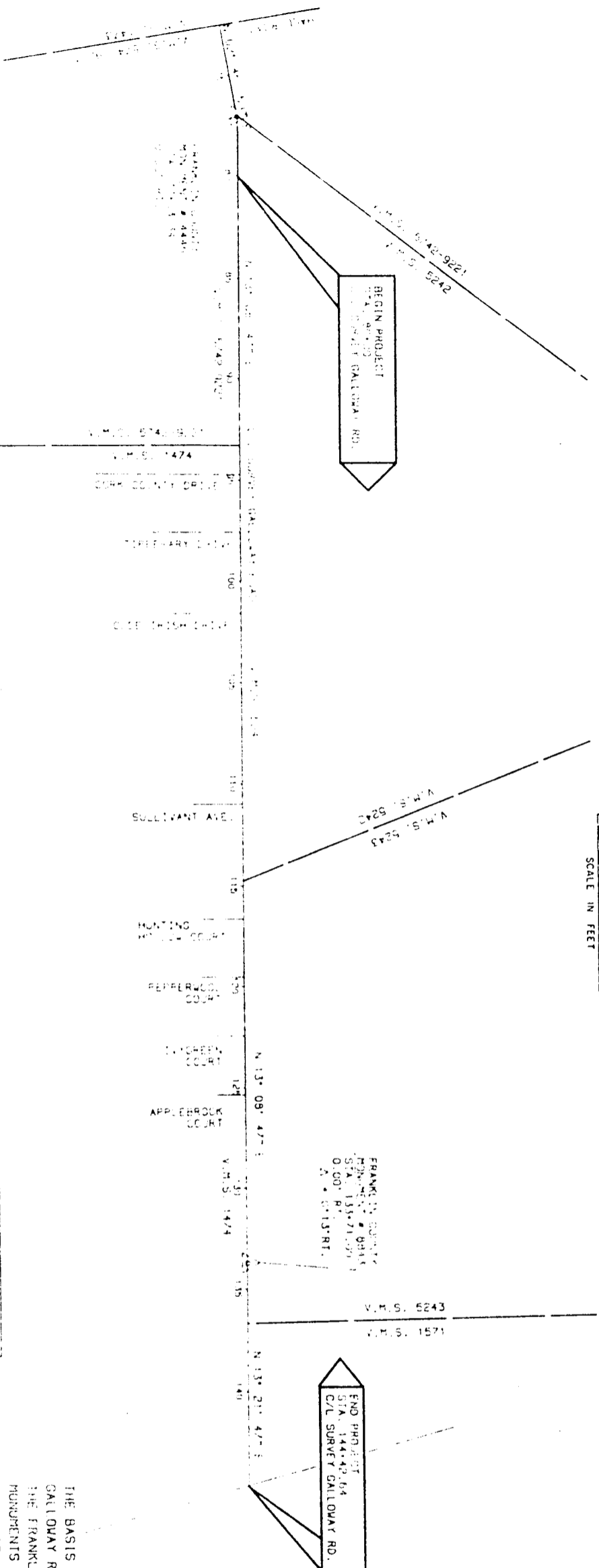

PREPARED BY  
R. D. ZANDE & ASSOCIATES, L.T.D.  
1237 DURLIN ROAD  
COLUMBUS, OHIO 43215

*R. D. Zande*  
REGISTERED ENGINEER NO. 79507

# CENTERLINE SURVEY PLAT

## GALLOWAY ROAD

PRAIRIE TOWNSHIP  
FRANKLIN COUNTY  
V.M.S. 5742-9221, 5242, 5243,  
1571, 1474



EXISTING MONUMENTS				EXISTING MONUMENTS			
STATION	LOCATION	DESCRIPTION	STATION	LOCATION	DESCRIPTION	STATION	LOCATION
72+46.86	0.00' RT.	FRA. MON. #2250	119+10.77	29.33' LT.	IRON PIN	144+04.00	21.85' LT.
77+03.34	0.00' RT.	FRA. MON. #4446	120+25.82	29.23' LT.	IRON PIN	144+04.00	21.85' LT.
77+12.46	29.09' RT.	IRON PIN	121+43.93	27.88' LT.	IRON PIN		
79+27.35	52.30' RT.	IRON PIN	124+65.81	28.65' LT.	IRON PIN		
80+22.37	52.44' RT.	IRON PIN	126+81.87	31.75' RT.	IRON PIN		
80+40.94	53.39' RT.	IRON PIN	128+40.82	32.14' RT.	IRON PIN		
82+27.54	26.80' RT.	IRON PIN	129+40.80	18.65' RT.	IRON PIN		
83+44.54	26.80' RT.	IRON PIN	132+89.07	27.21' LT.	IRON PIN		
85+22.24	26.85' RT.	IRON PIN	133+71.00	0.00' RT.	FRA. MON. #8843		
85+60.12	29.92' RT.	IRON PIN	135+53.05	0.00' LT.	IRON PIN		
87+21.94	32.81' LT.	IRON PIN			P.K. NAIL SET		
87+77.87	32.87' LT.	IRON PIN					
90+22.19	27.23' RT.	IRON PIN					
92+07.21	27.64' RT.	IRON PIN					
94+31.73	36.78' RT.	IRON PIN					
104+31.65	0.99' LT.	RAILROAD SPIKE					
114+25.87	0.11' RT.	RAILROAD SPIKE					

CENTERLINE MONUMENTS  
TO BE SET BY FRANKLIN COUNTY  
SURVEY CREWS

THE BASIS FOR THE BEARINGS IS THE CENTERLINE OF  
GALLOWAY ROAD OF N 13° 09' 47" E AS ESTABLISHED BY  
THE FRANKLIN COUNTY ENGINEER BETWEEN THE  
MONUMENTS NOS. 4446 AND 8843 AND IS BASED ON  
THE NORTH AMERICAN DATUM OF 1983. QUOTE SOUTH 200

I HEREBY CERTIFY THAT THIS PLAT  
IS A TRUE DELINEATION OF SURFACE  
MADE FOR THE COUNTY OF FRANKLIN,  
IN THE STATE OF OHIO IN 1991  
R. D. ZANGE, L.L. ASSOCIATES, L.P.  
CONSULTING ENGINEERS  
COLUMBUS, OHIO  
REGISTERED SURVEYOR NO. 4070

RECEIVED \_\_\_\_\_ OF \_\_\_\_\_  
RECORDED \_\_\_\_\_ PAGE \_\_\_\_\_  
SIGNED \_\_\_\_\_ COUNTY RECORDER  
FEE \_\_\_\_\_

RICHIE OIL WAY PLANS

1  
29

# PROPERTY MAP GALLOWAY ROAD


PRAIRIE TOWNSHIP  
CITY OF COLUMBUS  
FRANKLIN COUNTY

V.M.S. 5742-9221, 5242, 1474

**EXISTING UTILITIES**

- COLUMBIA GAS OF OHIO, INC.  
539 WEST GODDARD BLVD.  
COLUMBUS, OHIO 43212  
(614) 460-2222
- COLUMBUS SOUTHERN POWER COMPANY (C.S.P.)  
215 NORTH FRONT STREET  
COLUMBUS, OHIO 43215-2291  
(614) 936-2570
- OHIO BELL TELEPHONE COMPANY (O.B.T.)  
COLUMBUS OPERATING DISTRICT  
COLUMBUS, OHIO 43215  
(614) 223-5123
- CITY OF COLUMBUS  
DIVISION OF SEWERAGE & DRAINAGE  
910 DUBLIN ROAD  
COLUMBUS, OHIO 43215  
(614) 645-8156
- CITY OF COLUMBUS  
DIVISION OF WATER  
910 DUBLIN ROAD  
COLUMBUS, OHIO 43215  
(614) 645-7677
- WARNER CABLE COMMUNICATIONS, INC.  
1266 DUBLIN ROAD  
COLUMBUS, OHIO 43215  
(614) 461-5000

BEGIN ACQUISITION  
STA. 79+59.22



- |    |   |
|----|---|
| 34 | LARRY L. WORTHINGTON                        |
| 35 | MAR-KETT                                    |
| 36 | KAREN S. DOZIER & CAROLYN D. RUHL           |
| 37 | RONALD LEE BASIL & J. EMILEE BASIL          |
| 38 | MARGARET WORTHINGTON                        |
| 39 | JAMES A. MURRAY & IDA LEE MURRAY            |
| 40 | DON K. DOWNEY & MARJORIE DOWNEY             |
| 41 | MURRAY T. SCHMELZER & SUSAN E. SCHMELZER    |
| 42 | ELIZABETH F. WIRTH                          |
| 43 | DAVID L. OESTERLE & KAREN K. OESTERLE       |
| 44 | JEFFREY L. MCCOY & TAMMY L. SHEPHARD        |
| 45 | DANIEL G. SOMMER & HELEN R. SOMMER          |
| 46 | PAUL E. SCHEIDERER & MARGARET E. SCHEIDERER |
| 47 | SIDNEY A. STARK & JACQUELINE L. STARK       |
| 48 | RICHARD L. BRYAN & JACQUELENE BRYAN         |
| 49 | WILLIAM A. COSSIN & CARLA S. COSSIN         |
- \* NO RIGHT OF WAY REQUIRED

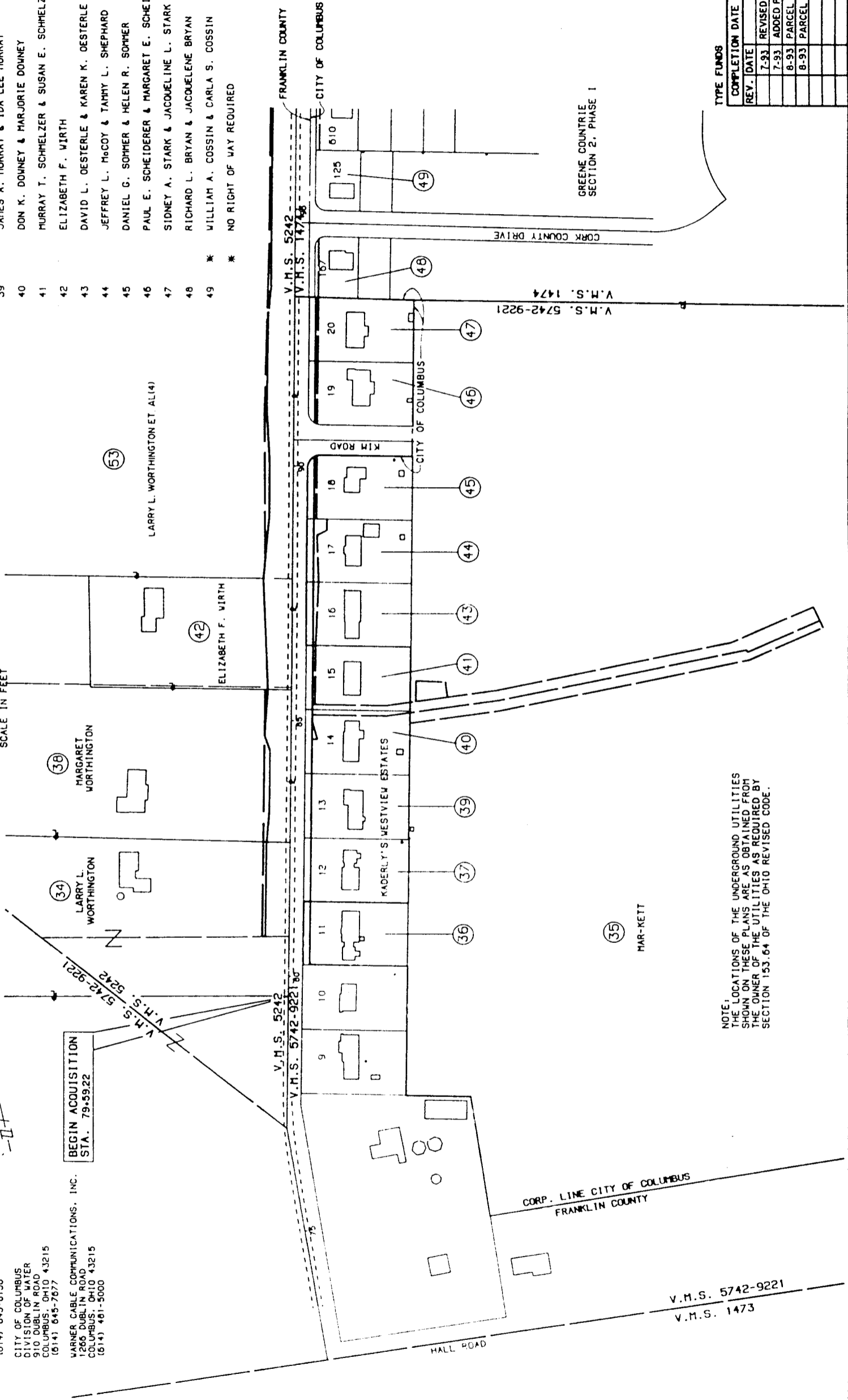
RIGHT OF WAY PLANS

DATE	APPROVED	OHIO
DATE	DATE	PLANNING
DATE	DATE	REGION
DATE	DATE	5

GALLOWAY ROAD



2  
29



NOTE:  
THE LOCATIONS OF THE UNDERGROUND UTILITIES  
SHOWN ON THESE PLANS ARE AS OBTAINED FROM  
THE OWNER OF THE UTILITIES AS REQUIRED BY  
SECTION 153.64 OF THE OHIO REVISED CODE.

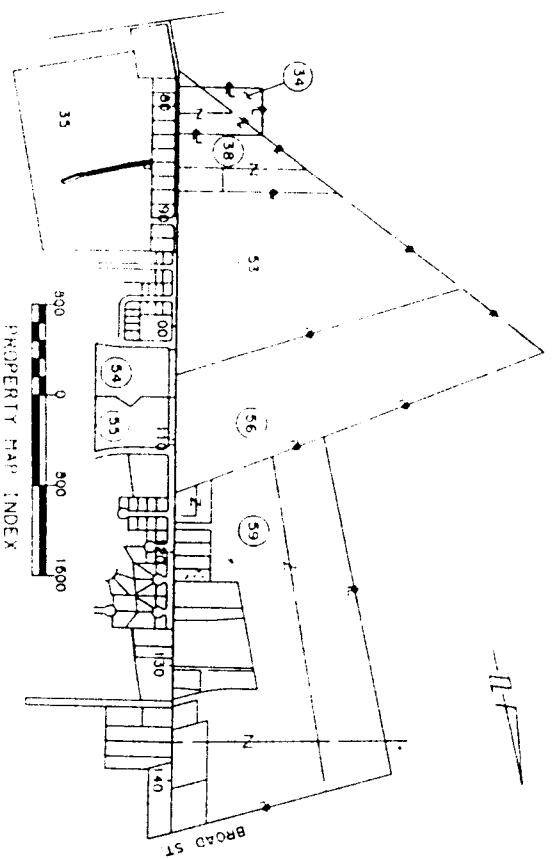

**TYPE FUNDS**

REV.	DATE	DESCRIPTION
7-93		REVISED PARCEL 38
7-93		ADDED PARCEL 34
8-93		PARCEL 36 OWNER
8-93		PARCEL 54 OWNER

PROPERTY MAP

# PROPERTY MAP GALLOWAY ROAD

RAIRIE TOWNSHIP  
CITY OF COLUMBUS  
FRANKLIN COUNTY  
V.M.S. 5242, 5243, 1474



PARCEL # OWNER

- 50 DANIEL L. CAMPBELL
- 51 DANA E. HORN
- 53 LARRY L. WORTHINGTON ET AL (4)
- 52 WESTCHESTER ASSOCIATES
- 54 DUFFERIN INC.
- 56 BROADLAWN REALTY AND RENTAL INC.
- 55 WOODRIDGE ASSOCIATES
- 57 WESTCHESTER ASSOCIATES
- 58 GLEN F. HYMER & MARIAN L. HYMER
- 60 MARY J. BRAUCHER
- 61 STEVEN J. FIETS, KATHY L. FIETS,  
ROBERT J. MCCLINCY & SUSAN K. MCCLINCY
- 59 ALTA-ROHE REALTY
- 62 ROBERT L. KAUFMAN
- 66 LEONARD FRED JANISCH & RUTH ANN JANISCH (M&W)
- 63 THOMAS G. DUVAL
- 67 GRACE H. ANDERSON
- 64 LEONARD L. MOORE & DORIS J. MOORE (M&W)
- 59 ALTA-ROHE REALTY
- 68 TROY D. VINSON & JANE A. VINSON (M&W)
- 69 ALTA-ROHE REALTY
- 58 GLEN F. HYMER & MARIAN L. HYMER
- 60 MARY J. BRAUCHER
- 61 STEVEN J. FIETS, KATHY L. FIETS,  
ROBERT J. MCCLINCY & SUSAN K. MCCLINCY
- 59 ALTA-ROHE REALTY
- 62 ROBERT L. KAUFMAN
- 66 LEONARD FRED JANISCH & RUTH ANN JANISCH (M&W)
- 63 THOMAS G. DUVAL
- 67 GRACE H. ANDERSON
- 64 LEONARD L. MOORE & DORIS J. MOORE (M&W)
- 59 ALTA-ROHE REALTY
- 68 TROY D. VINSON & JANE A. VINSON (M&W)
- 69 ALTA-ROHE REALTY

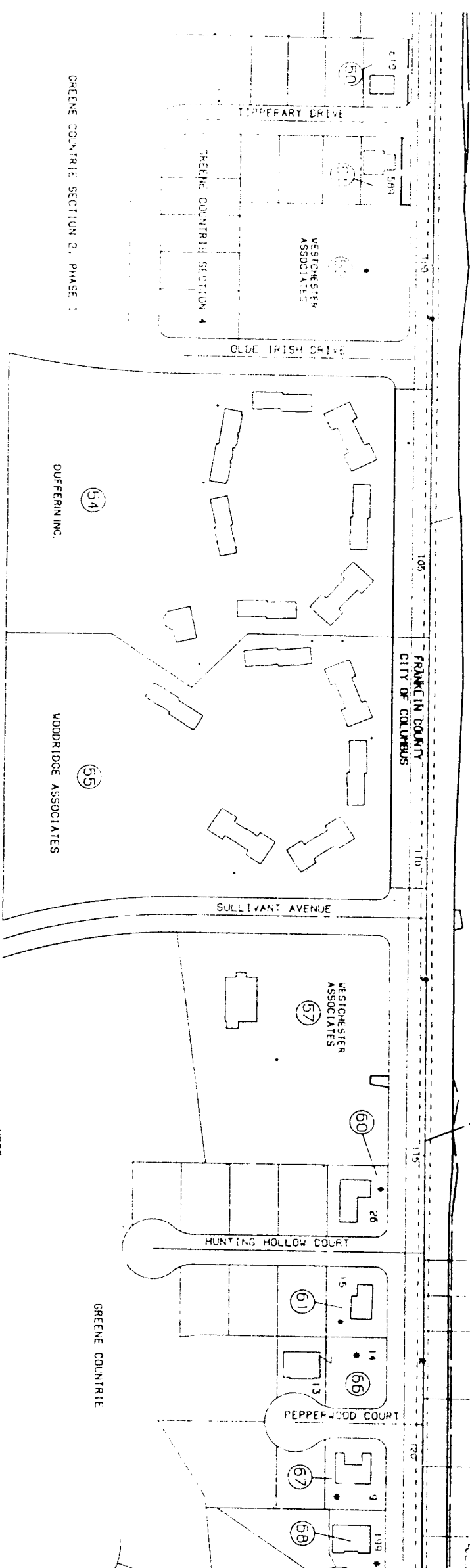
\* NO RIGHT OF WAY REQUIRED

GLEN F. HYMER & MARIAN L. HYMER

V.M.S. 5243  
V.M.S. 5242

BROADLAWN REALTY & RENTAL, INC.

LARRY L. WORTHINGTON ET AL (4)



GREENE COUNTY SECTION 2, PHASE 1

DUFFERIN INC.

WOODRIDGE ASSOCIATES

WESTCHESTER ASSOCIATES

57

60

15

14

13

9

119

61

62

63

64

65

66

67

68

69

NOTE:  
THE LOCATIONS OF THE UNDERGROUND UTILITIES SHOWN ON THESE PLANS ARE AS OBTAINED FROM THE OWNER OF THE UTILITIES AS REQUIRED BY SECTION 153.64 OF THE OHIO REVISED CODE.

TYPE FUNDS

REV.	DATE	DESCRIPTION	COMPLETION DATE
7-93		REVISED PARCEL 38	
7-93		ADDED PARCEL 34	
8-93		PARCEL 53 OWNER	
8-93		PARCEL 54 OWNER	

RIGHT OF WAY PLANS

DATE	DATE	DATE	DATE
7-93	7-93	7-93	7-93
8-93	8-93	8-93	8-93
8-93	8-93	8-93	8-93

OHIO  
PHASE  
SECTION 5

3  
29



TOTAL NUMBER OF  
 43 OWNERSHIPS  
 0 TOTAL TAKES  
 2 OWNERSHIPS W/STRUCTURES INVOLVED  
 0 OWNERSHIPS W/"P" ITEMS

# SUMMARY OF ADDITIONAL RIGHT OF WAY

PID NO.

DATE	7-93
REVISED PARCEL 39	
ADDED PARCEL 34	
PARCEL 30 OWNER	

PARCEL	OWNER	SHEET NO.	OWNER RECORD BOOK	PAGE	AUDITOR'S PARCEL NO.	RECORD AREA (AC)	TOTAL P.R.O.	GROSS TAKE	P.R.O. IN TAKE	NET TAKE	NET RESIDUE LEFT	RIGHT	TYPE FUNDS	REMARKS AND PERSONALITY	AS ACQUIRED BOOK	PAGE
34-WO	LARRY L. WORTHINGTON	10-11	2236	28	417	607	240-6	5.0990	0.1394	0.3116	0.1394	0.1722	0.0215	TEMPORARY TO BUILD SLOPES		
34-T											4.7874					
35-S	MARKET	27	3102	80	570-150374	41.424	0	0.403	0	0.403	41.424	0.538		STORM SEWER EASEMENT		
35-T		27								0.354	0	0.354		TEMPORARY TO BUILD SEWER & DITCH		
35-T-1		27								0.047	0	0.047		TEMPORARY TO RECONNECT EXISTING STORM SEWER		
36-WO	KAREN S. OSTLER, S. CAROLIN D. PULL	10	21027	400	010-213833	0.574	0	0.038	0	0.038	0.536	0.536		LOT 11, KADRELYS WESTVIEW ESTATES		
37-WO	RONALD LEE BASIL & J. EMILIE BASIL	10-11	2792	212	240-4119	0.574	0	0.038	0	0.038	0.536	0.536		LOT 12		
38-WO	MARGARET WORTHINGTON	11	5478	813	240-185	10.159	0	0.296	0.137	0.159	9.863	0.536		TEMPORARY TO BUILD SLOPES		
38-T										0.0445	0	0.0445				
39-WO	JAMES A. MURRAY & JDA LEE MURRAY	11	2240	442	240-4120	0.574	0	0.038	0	0.038	0.536	0.536		LOT 13		
40-WO	DON K. DOWNEY & MARJORIE DOWNEY	11	18403	416	240-4121	0.574	0	0.037	0	0.037	0.537	0.537		LOT 14		
40-S		11								0.039	0	0.039		STORM SEWER EASEMENT		
40-T		11								0.004	0	0.004		TEMPORARY TO REBUILD DRIVE		
41-WO	MURRAY I. SCHWELZER & SUSAN E. SCHWELZER	11-12	6747	608	240-4122	0.574	0	0.037	0	0.037	0.537	0.537		LOT 15		
41-S		11								0.047	0	0.047		STORM SEWER EASEMENT		
41-T		11-12								0.013	0	0.013		TEMPORARY TO REBUILD DRIVE & SLOPES		
42-WO	ELIZABETH F. WIRTH	11-12	3205	610	240-86	1.919	0.100	0.250	0.100	0.150	1.669	0.539				
43-WO	DAVID L. OESTERLE & KAREN K. OESTERLE	12	3439	700	570-102586	0.574	0	0.036	0	0.036	0.538	0.538		LOT 16		
43-T		12								0.022	0	0.022		TEMPORARY TO REBUILD SLOPES		
44-WO	JEFFREY L. MCCOY & TAMMY L. SHEPARD	12	8457	605	570-102587	0.574	0	0.036	0	0.036	0.538	0.538		LOT 17		
44-T		12								0.034	0	0.034		TEMPORARY TO REBUILD DRIVE & SLOPES		
45-WO	DANIEL C. SOMMER & HELEN R. SOMMER	12-13	3263	496	570-102588	0.571	0	0.033	0	0.033	0.538	0.538		LOT 18		
45-T		12-13								0.014	0	0.014		TEMPORARY TO REBUILD DRIVE & SLOPES		
46-WO	PAUL E. SCHEIDTNER & MARGARET E. SCHEIDTNER	13	2575	479	240-4126	0.571	0	0.032	0	0.032	0.539	0.539		LOT 19		
46-T		13								0.014	0	0.014		TEMPORARY TO REBUILD DRIVE & SLOPES		

REV	DATE	DESCRIPTION
7-93		REVISED PARCEL 39
7-93		ADDED PARCEL 34
8-93		PARCEL 30 OWNER

TOTAL NUMBER OF OWNERSHIPS  
TOTAL TAKES  
OWNERSHIPS W/STRUCTURES INVOLVED  
OWNERSHIPS W/"P" ITEMS

# SUMMARY OF ADDITIONAL RIGHT OF WAY

CALLAWAY ROAD  
OHIO REGION 5  
DATE: 6/29

PID NO.

PARCEL	OWNER	SHEET NO.	OWNER RECORD		AUDITOR'S PARCEL NO.	RECORD AREA (AC)	TOTAL P.R.O.	GROSS TAKE	P.R.O. IN TAKE	NET TAKE	STRUCTURE	NET RESIDUE		TYPE FUNDS	REMARKS AND PERSONALITY	AS APPLIED	
			BOOK	PAGE								LEFT	RIGHT			BOOK	PAGE
47-49	CLIFFE & STARR & JACQUELINE L. STARR	13	348E	3/3	240-412/	0.574	0	0.035	0	0.035		0.539		LOT 20 TEMPORARY TO REBUILD SLOPES			
47-50		13						0.014	0	0.014							
48	RICHARD J. BRIAN & JACQUELINE BRIAN	13-14	3/71	840	570-171140			0.017	0	0.017				GREENE COUNTRY SEC. 2, PH. 1, LOT 167 TEMPORARY TO REBUILD SLOPES			
49	WILLIAM A. COSSIN & CARLA S. COSSIN	14			570-171038									GREENE COUNTRY SEC. 2, PH. 1, LOT 125			
50	DANIEL J. CAMPBELL	14	1544E	F10	570-208733			0.017	0	0.017				GREENE COUNTRY SEC. 4, LOT 610 TEMPORARY TO REBUILD SLOPES			
51	DANA F. HENY	14-15	14713	D18	570-208712		0.026	0.038	0.026	0.012				GREENE COUNTRY SEC. 4, LOT 589			
52	WELLSFLEM ASSOCIATES	15	17577	F05	570-220730	1.476	0										
53-54	LARRY J. WORTHINGTON JR.	12-15	2628	307	240-179	60.42	0.778	1.817	0.758	1.059		59.603		TEMPORARY TO REBUILD SLOPES			
54-55		15-17	19534	509	570-1809	7.238	0.727	0.727	0.727	0							
56-57	WORLDWIDE ASSOCIATES	17-18	9553	B01	570-204551	6.3307	0.5843	0.5843	0.5843	0							
58-59	BRIAN ANN REALTY AND RENTAL INC.	18-19	2237	318	240-180	61.827	0.479	1.160	0.479	0.681		59.307		TEMPORARY TO REBUILD DRIVE TEMPORARY TO REBUILD SLOPES			
59-60	WELLSFLEM ASSOCIATES	18	17577	F05	570-167670	2.137	0	0.012	0	0.012				CHANNEL EASEMENT			
61-62	GLENN F. HIRSH & MARTIAN L. HIRSH	19	10532	H16	240-2093	1.0	0.093	0.205	0.093	0.112		0.795					
63	TOTAL		13912	B13		1.273	0.028	0.057	0.028	0.027		2.013		TEMPORARY TO REBUILD SLOPES & DRIVE			
64		19				2.273	0.121	0.260	0.121	0.139							
65							0	0.035	0	0.035							

• NO RIGHT OF WAY REQUIRED EXISTING STORM SEWER EASEMENT

8-93	PARCEL 53 OWNER		
8-93	PARCEL 54 OWNER		
REV DATE	DESCRIPTION		

TOTAL NUMBER OF ...  
 OWNERSHIP ...  
 TOTAL TAKES ...  
 OWNERSHIP ...  
 OWNERSHIP ...

# SUMMARY OF ADDITIONAL RIGHT OF WAY

PID NO.

OHIO  
 PUBLIC SAFETY  
 DIVISION  
 CALLOWAY ROAD  
 SECTION 5  
 7  
 29

PARCEL	OWNER	SHEET NO.	OWNER RECORD BOOK	PAGE	ADDITIONAL PARCEL NO.	RECORD AREA (AC)	TOTAL P.R.O.	GROSS TAKE	P.R.O. IN TAKE	NET TAKE	STRIKING TIME	NET RESIDUE LEFT	RIGHT	TYPE	REMARKS AND PERSONALTY	BOOK	PAGE
11	...	11	3307	12	...	0.004	0.004	0.005	0.005	0.007	0.007	0.007			AS BLD AC. TAX MAP		
12	...	12	3307	13	...	0.007	0.007	0.008	0.008	0.009	0.009	0.009			BROAD ST. P.R.O.		
13	...	13	3307	14	...	0.007	0.007	0.008	0.008	0.009	0.009	0.009			TEMPORARY TO REBUILD SIDES & DRIVE		
14	...	14	3307	15	...	0.007	0.007	0.008	0.008	0.009	0.009	0.009			GREENE COUNTRY. LOT 2B		
15	...	15	3307	16	...	0.007	0.007	0.008	0.008	0.009	0.009	0.009			GREENE COUNTRY. LOT 15		
16	...	16	3307	17	...	0.007	0.007	0.008	0.008	0.009	0.009	0.009			TEMPORARY TO REBUILD SIDES		
17	...	17	3307	18	...	0.007	0.007	0.008	0.008	0.009	0.009	0.009			TEMPORARY TO REBUILD DRIVE		
18	...	18	3307	19	...	0.007	0.007	0.008	0.008	0.009	0.009	0.009			TEMPORARY TO REBUILD DRIVE & SIDES		
19	...	19	3307	20	...	0.007	0.007	0.008	0.008	0.009	0.009	0.009			TEMPORARY TO REBUILD SIDES		
20	...	20	3307	21	...	0.007	0.007	0.008	0.008	0.009	0.009	0.009			GREENE COUNTRY. LOT 13 & 14		
21	...	21	3307	22	...	0.007	0.007	0.008	0.008	0.009	0.009	0.009			GREENE COUNTRY. LOT 7		
22	...	22	3307	23	...	0.007	0.007	0.008	0.008	0.009	0.009	0.009			GREENE COUNTRY. LOT 1 OF 193		
23	...	23	3307	24	...	0.007	0.007	0.008	0.008	0.009	0.009	0.009			WORK AGREEMENT TO REBUILD DRIVE & SIDES		
24	...	24	3307	25	...	0.007	0.007	0.008	0.008	0.009	0.009	0.009			TEMPORARY TO REBUILD SIDES		

• NO RIGHT OF WAY HERE

REV	DATE	DESCRIPTION
7/93	7/93	REVISED PARCEL 64

R/W SUMMARY SHEET

TOTAL NUMBER OF OWNERSHIPS ...  
 TOTAL TAKES OWNERSHIPS W/STRUCTURES INVOLVED  
 OWNERSHIPS W/"P" ITEMS

# SUMMARY OF ADDITIONAL RIGHT OF WAY

OHIO  
 CALLOWAY ROAD  
 FMAA SECTION 5  
 8  
 29

PID NO.

PARCEL	OWNER	SHEET NO.	OWNER RECORD		AUDITOR'S PARCEL NO.	RECORD AREA (AC)	TOTAL P.R.O.	GROSS TAKE	P.R.O. IN TAKE	NET TAKE	STRUC-TURE	NET RESIDUE		TYPE FUNDS	REMARKS AND PERSONALITY	AS ACQUIRED	
			BOOK	PAGE								LEFT	RIGHT			BOOK	PAGE
71-S 71-T	CARLE M. MORSE & BONNIE J. MORSE (H & W)	28 28	17153	104	570-173027	0.011 0.011	0 0	0.011 0.011							GREENE COUNTRY, RE-SECTION OF LOTS 3-8, LOT 194 STORM SEWER EASEMENT TEMPORARY TO BUILD STORM SEWER		
72-S 72-T	WILLIAM CURTIS DRUM & LINDA DARLENE DRUM (H & W)	28 28	16175	A04	570-173028	0.060 0.060	0.046 0	0.014 0.020							GREENE COUNTRY, LOT 195, SEWER EASEMENT TEMPORARY TO BUILD STORM SEWER		
73	EMMAHUE L. CUSAN R. NIAYIBIRIS	28	3583	440	570-173029										GREENE COUNTRY, LOT 196		
74	DUANE C. & A.S. TINKLER	28	8404	F19	570-167616										GREENE COUNTRY, LOT 70		
75	ROBERT F. SELLER & MARY S. SELLER	28	8562	103	570-173026										GREENE COUNTRY, RE-SECTION OF LOTS 3-8, LOT 193		
76	CHARLES K. ROSS	28	16428	H04	570-173024.5										GREENE COUNTRY, LOT 191 & 192		
77	RICHARD L. & AVELLE MACCOLLOCH	28	3618	723	570-167789										GREENE COUNTRY, LOT 43		
78	HENRY R. JUDSON & GUILLEN A. JUDSON (H & W)	27-28	9111	002	570-167547										GREENE COUNTRY, LOT 1		
79-80 79-T	STEPHEN M. FEJTER & DEBIE L. FEJTER (H & W)	22 22	18751	E09	240-61	0.409 0.184	0.186 0	0.223 0.064	5.449						TEMPORARY TO REBUILD SLOPES & CRINF		
80-81 80-T	DAVID B. HARNER & DIXIE E. HARNER	23 23	18751 8396 2555	F06 F01 257	240-6569 240-2856 240-2856	0.172 0.433 0.090	0.185 0 0.147	0.087 0.133 0.143	1.196 1.271 1.781						TEMPORARY TO REBUILD SLOPES		
81-82 81-T	E. ALLEN FICHOM & SHARPE FICHOM	22	3183 04634	476 001	240-5077	0.262 0.140 0.037	0.132 0.073	0.130 0.073	1.109 0.027 1.146						TEMPORARY TO REBUILD SLOPES		
82-83 82-T	L.T. KELL & CAROL L. KELL	22	3699 04634	585 004	240-2661	0.092 0.062 0.062	0.046 0	0.046 0.011	0.048 0.062 0.076						TEMPORARY TO REBUILD SLOPES		

\* NO RIGHT OF WAY REQUIRED  
 \* EXISTING UTILITY EASEMENT PER PLAT

REV	DATE	DESCRIPTION	DATE OF COMPLETION
1	2-2-93	REVISED AREAS	

R/W SUMMARY SHEET

TOTAL NUMBER OF ...  
 OWNERSHIPS  
 TOTAL TAKES  
 OWNERSHIPS W/STRUCTURES INVOLVED  
 OWNERSHIPS W/"P" ITEMS

# SUMMARY OF ADDITIONAL RIGHT OF WAY

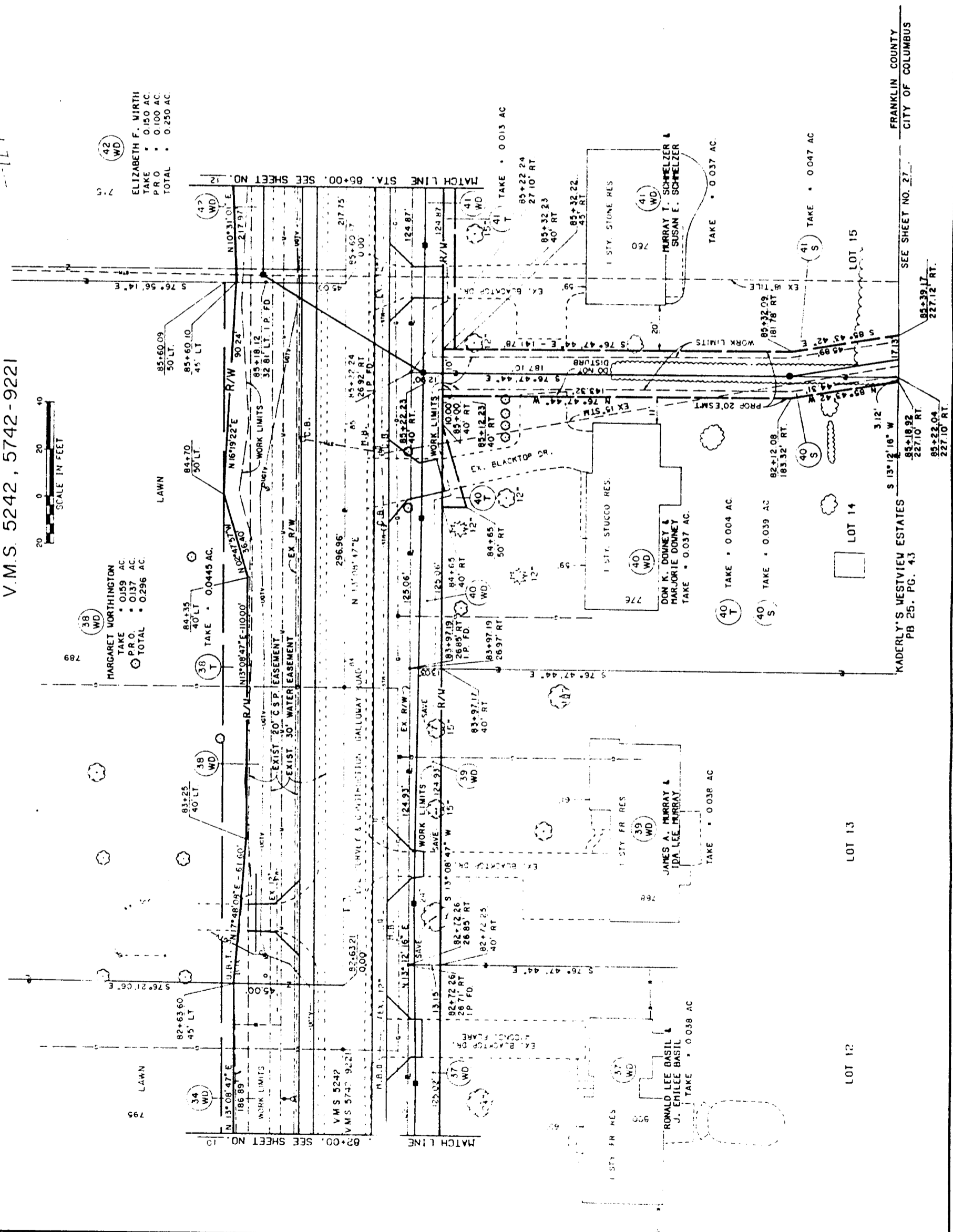
PLD NO.

PARCEL	OWNER	SHEET NO.	OWNER RECORD BOOK	PAGE	ADDITIONAL PARCEL NO.	RECORD AREA (AC)	TOTAL P.R.O.	GROSS TAKE	P.R.O. IN TAKE	NET TAKE	STRICTURE	NET RESIDUE LEFT	RIGHT	TYPE FUNDS	REMARKS AND PERSONALITY	AS ACQUIRED BOOK	PAGE
83-40	VAWA H. HAGER	24-23	18005	614	240-91	2.438	0.170	0.389	0.170	0.219		2.043		TEMPORARY TO REBUILD DRIVE			
83-1		24-23						0.044	0	0.044							
84-40	BOARD OF EDUCATION OF THE SOUTHWESTERN CITY SCHOOL DISTRICT	23	2484	442	240-4915	1.755	0.028	0.059	0.028	0.041		1.686		TEMPORARY TO REBUILD DRIVE			
84-1		23						0.124	0	0.124							
85-40	DR. JAMES S. SOUTHERN (MID ELECTRIC CO.)	23-24	1667	309	240-1940	0.937	0.092	0.032	0.032	0		0.905		TEMPORARY TO REBUILD DRIVES & DRIVE			
85-1		23-24						0.034	0	0.034							
86-40	BOBBY L. STEPHENS	23-24	12840	F09	240-1783	1.0	0.076	0.189	0.076	0.113	YES	0.811		TEMPORARY TO REBUILD DRIVE			
86-1		24			240-2576	1.17	0.076	0.189	0.076	0.113		1.17		TEMPORARY TO REBUILD DRIVE			
87-40	EDWIN S. KETTERUS & MARY J. KETTERUS	24	4356	506	240-293	1.72	0.060	0.179	0.060	0.119	YES	1.641		CHANGE FAVORIT			
87-1		24						0.104	0	0.104				TEMPORARY TO REBUILD DRIVE			
87-1		24						0.002	0	0.002				TEMPORARY TO REBUILD DRIVE			
87-1		24						0.048	0	0.048				TEMPORARY TO REBUILD DRIVE			
88-40	EUGENE J. JATTI	24	10826	A12	240-1035	1.66	0.060	0.179	0.060	0.119		1.641		CHANGE FAVORIT			
88-1		24						0.052	0	0.052							
89-40	THOMAS H. GABRIEL & JOANNE GABRIEL	24-25	3721	614	240-5158	3.590	0.238	0.460	0.238	0.222		3.130		0.234 AC OF PROJ IS IN BRDWD ST.			
89-1		24-25	2419	408	240-1893	3.034	0.452	0.245	0.158	0.087		2.436		TEMPORARY TO REBUILD DRIVE			
89-1		24-25				6.624	0.690	0.705	0.316	0.303		6.625		CHANGE FAVORIT			
90-40	SPRINGDALE CONSTRUCTION, INC.	24-25	2004	244	240-1779	1.676	0.021	0.069	0.021	0.048		1.641		CHANGE FAVORIT			
90-1		24-25						0.077	0	0.077							
90-1		24-25						0.025	0	0.025							
91-40	PAULINE MERT	25-26	00870	H03	240-2975	3.000	0.462	0.267	0.260	0.433		2.045		0.133 AC OF PROJ IS IN BRDWD ST.			

REV	DATE	DESCRIPTION


R/W SUMMARY SHEET

PRAIRIE TOWNSHIP  
 FRANKLIN COUNTY  
 V.M.S. 5242, 5742-9221



TYPE FUNDS	
COMPLETION DATE	DESCRIPTION
7-93	REVISED PARCEL 38
7-93	ADDED PARCEL 34

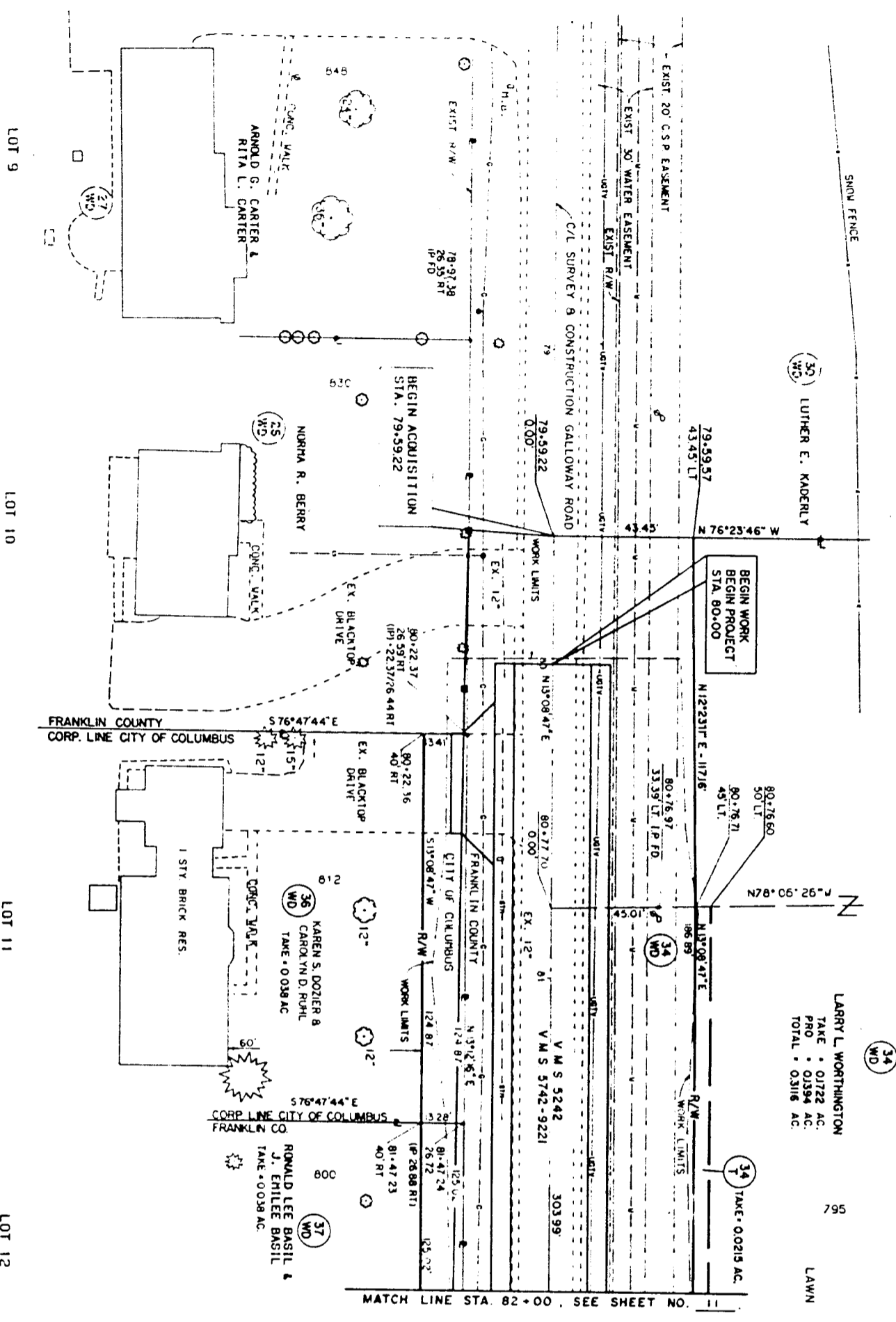
PRAIRIE TOWNSHIP  
FRANKLIN COUNTY  
CITY OF COLUMBUS  
V.M.S. 5242, 5742-9221



DATE 7/93	DATE 7/93	DATE 8/93
BY [Signature]	BY [Signature]	BY [Signature]
CHKD [Signature]	CHKD [Signature]	CHKD [Signature]
DATE [Blank]	DATE [Blank]	DATE [Blank]

RIGHT OF WAY PLANS

10  
29



LARRY L. WORTHINGTON  
TAKE • 01722 AC.  
PRD • 0384 AC.  
TOTAL • 0318 AC.

LAWN

MATCH LINE STA. 82+00. SEE SHEET NO. 11

KADERLY'S WESTVIEW ESTATES  
PB 29, PG. 43

TYPE FUNDS

REV.	DATE	DESCRIPTION
7-93	7-93	REVISED PARCEL 30 AND 38
7-93	7-93	ADDED PARCEL 34
8-93	8-93	PARCEL 36 OWNER

R/W PLAN GALLOWAY RD. STA. 78+00 TO 82+00

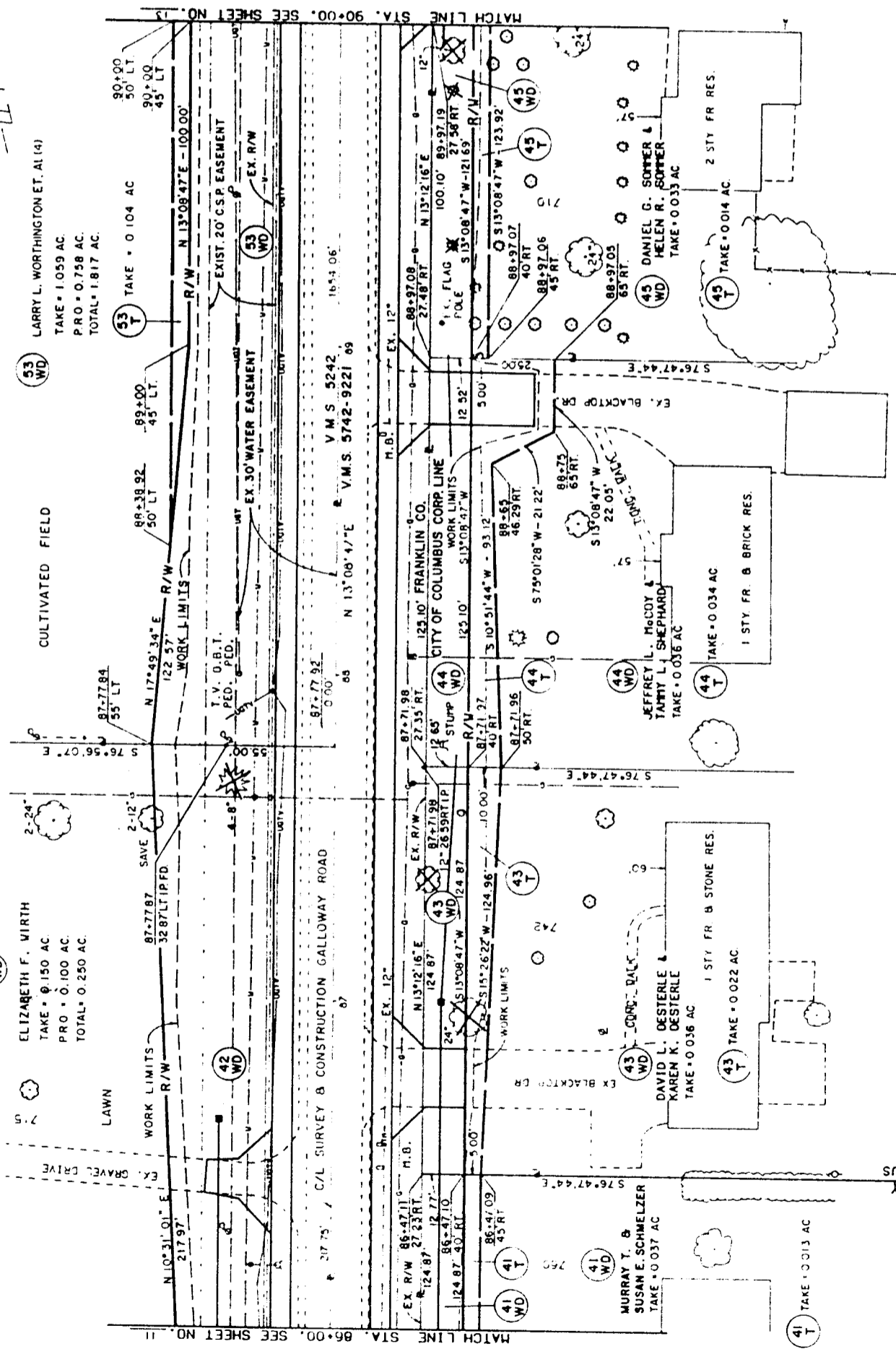
PRAIRIE TOWNSHIP  
FRANKLIN COUNTY  
CITY OF COLUMBUS  
V.M.S. 5242, 5742-9221

CAC. DATE	10/11/11	OHIO FEMA REGION 5
REV. DATE		

RIGHT OF WAY PLANS



SCALE IN FEET  
0 20 40



TYPE FUNDS	
COMPLETION DATE	DESCRIPTION
REV. DATE	8-93
	PARCEL 53 OWNER

LOT 18

LOT 17

LOT 16

LOT 15

KADERLY'S VESTVIEW ESTATES  
PB 25, PG. 43

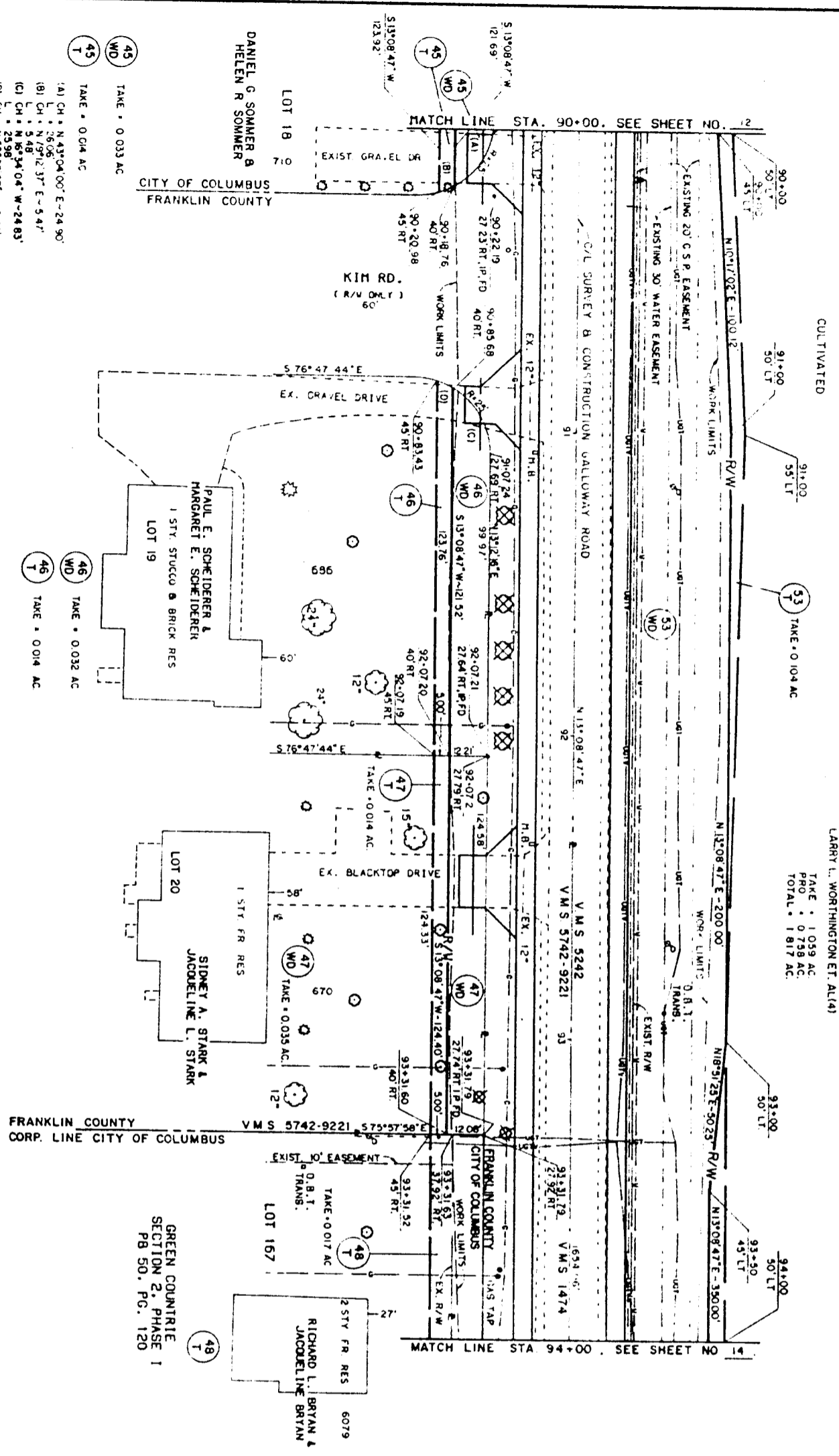
PRAIRIE TOWNSHIP  
FRANKLIN COUNTY  
CITY OF COLUMBUS  
V.M.S. 5242, 1474, 5742-9221



CH10	CH10
FINA	FINA
REG 5	REG 5
GALLOWAY ROAD	

RIGHT OF WAY PLANS

13  
29



- (45) TAKE • 0.033 AC
  - (46) TAKE • 0.014 AC
  - (47) TAKE • 0.014 AC
  - (48) TAKE • 0.017 AC
  - (49) TAKE • 0.014 AC
  - (53) TAKE • 0.104 AC
- DANIEL G SOMMER &  
HELEN R SOMMER
- KIM RD.  
(R/V ONLY)
- PAUL E. SCHEIDERER &  
MARGARET E. SCHEIDERER
- 1 STY STUCCO & BRICK RES
- LOT 18
- LOT 19
- LOT 20
- 1 STY FR RES
- SIDNEY A. STARK &  
JACQUELINE L. STARK
- FRANKLIN COUNTY  
CORP. LINE CITY OF COLUMBUS
- FRANKLIN COUNTY  
CITY OF COLUMBUS
- GREEN COUNTRY  
SECTION 2, PHASE 1  
PB 50, PG. 120
- RICHARD L. BRYAN &  
JACQUELINE BRYAN
- 2 STY FR RES

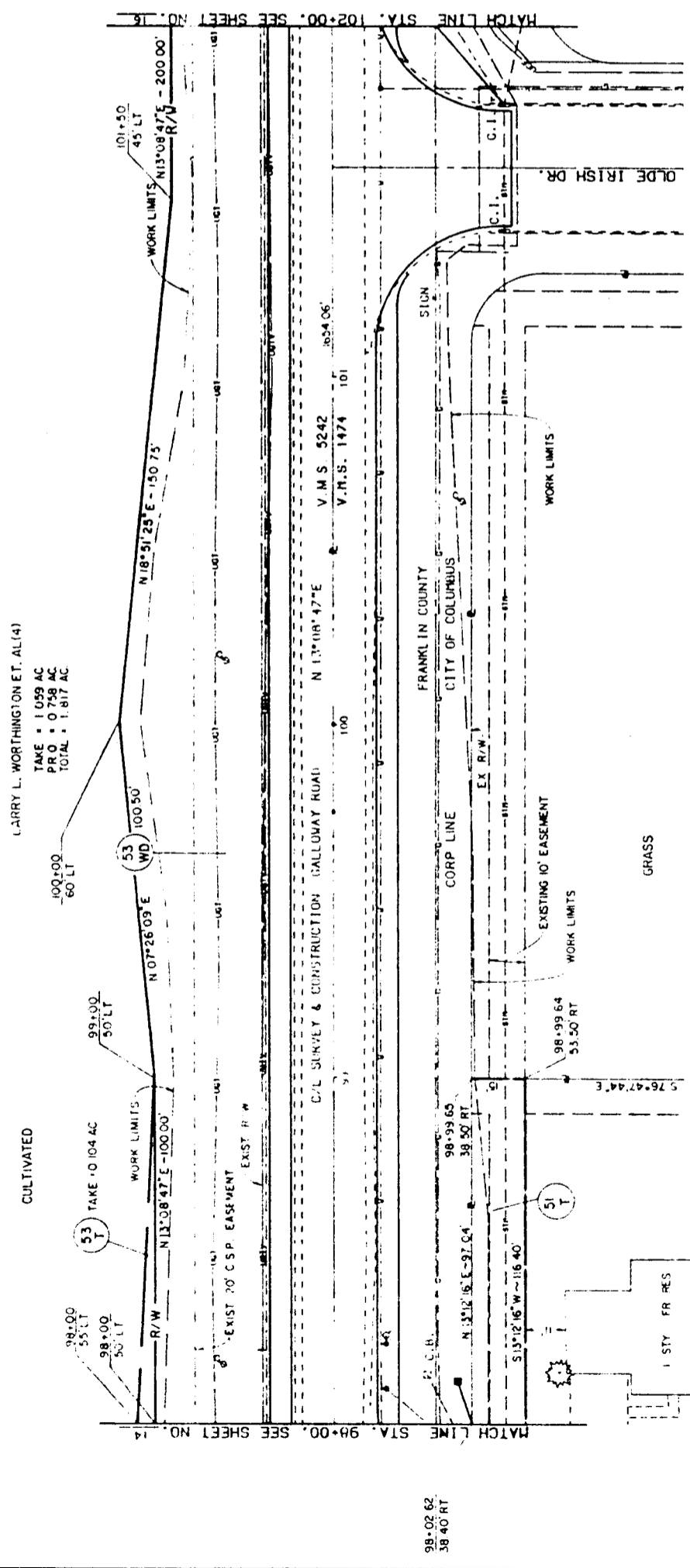

TYPE FUNDS

REVISION DATE	COMPLETION DATE	DESCRIPTION
8-93		PARCEL 53 OWNER

R/V PLAN GALLOWAY RD. STA. 90+00 TO STA. 94+00

15  
 23  
 OHIO  
 FINA  
 REGION 3  
 CALLOWAY ROAD  
 RIGHT OF WAY PLANS

PRAIRIE TOWNSHIP  
 FRANKLIN COUNTY  
 CITY OF COLUMBUS  
 V.M.S. 5242, 1474



(52)

(51)  
 TAKE 0.012 AC  
 EX. EASEMENT 0.026 AC  
 TOTAL 0.038 AC

DANA E. HORN

WESTCHESTER ASSOCIATES

LOT 589

GREEN COUNTRY  
 SECTION 4  
 PG 66, PG. 66

(54)  
 WD  
 DUFFERIN INC.

TYPE FUNDS

REV.	DATE	COMPLETION DATE	DESCRIPTION
8-93			PARCEL 53 OWNER
8-93			PARCEL 54 OWNER


R/W PLAN GALLOWAY RD. STA. 98+00 TO STA. 102+00

DATE 8/1/93	DATE 8/1/93	DATE 8/1/93	DATE 8/1/93
BY [Signature]	BY [Signature]	BY [Signature]	BY [Signature]
CHKD [Signature]	CHKD [Signature]	CHKD [Signature]	CHKD [Signature]
DATE 8/1/93	DATE 8/1/93	DATE 8/1/93	DATE 8/1/93

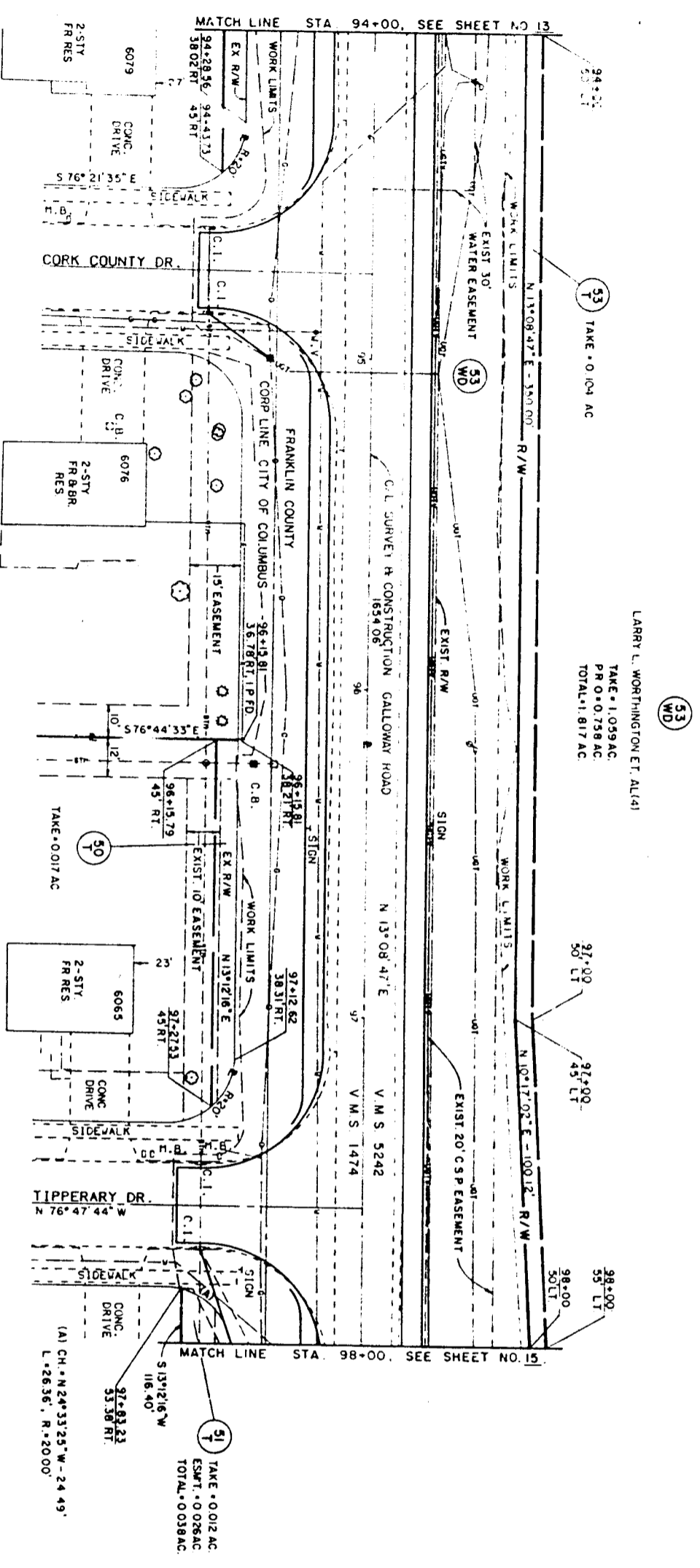
RIGHT OF WAY PLANS

14  
29

PRAIRIE TOWNSHIP  
FRANKLIN COUNTY  
CITY OF COLUMBUS  
V.M.S. 5242, 1474



CULTIVATED FIELD



GREEN COUNTRY  
SECTION 2, PHASE 1  
PB 50, PG. 120


GREEN COUNTRY  
SECTION 4  
PB 66, PG. 66

TYPE FUNDS

COMPLETION DATE	DESCRIPTION
8-93	PARCEL 33 OWNER

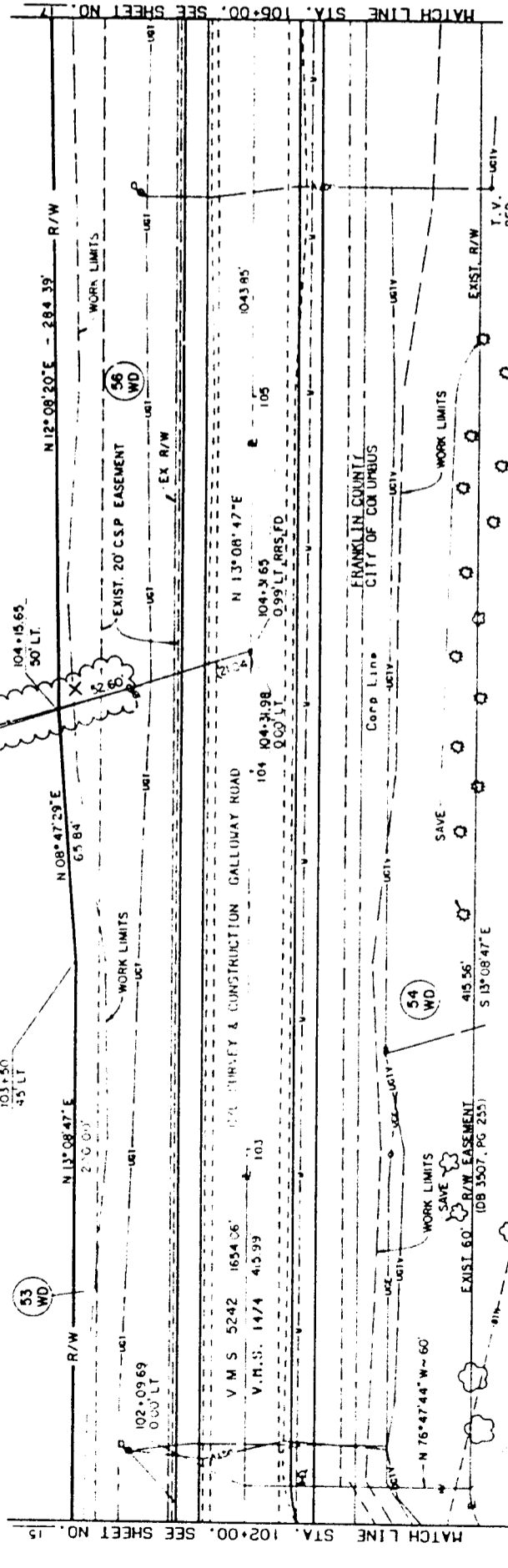
R/W PLAN GALLOWAY RD. STA. 94+00 TO STA. 98+00

PRAIRIE TOWNSHIP  
FRANKLIN COUNTY  
CITY OF COLUMBUS  
V.M.S. 5242, 1474



GALLOWAY ROAD

RIGHT OF WAY PLANS



CULTIVATED

53  
WD

LARRY L. WORTHINGTON ET AL (4)  
TAKE: 1.059 AC  
PRO: 0.758 AC  
TOTAL: 1.817 AC

CULTIVATED

56  
WD

BROADLAWN REALTY & RENTAL INC.  
TAKE: 0.681 AC  
PRO: 0.479 AC  
TOTAL: 1.160 AC


54  
WD

DUFFERIN INC.  
TAKE: 0.000 AC  
PRO: 0.573 AC  
TOTAL: 0.573 AC

TYPE FUNDS

REV.	DATE	DESCRIPTION
8-93	8-93	PARCEL 54 OWNER
8-93	8-93	PARCEL 53 OWNER

PRAIRIE TOWNSHIP  
FRANKLIN COUNTY  
CITY OF COLUMBUS  
V.M.S. 5242, 1474

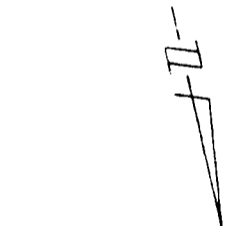


BROADLAWN REALTY & RENTAL INC.  
TAKE : 0.681 AC  
P.R.O. : 0.479 AC  
TOTAL : 1.160 AC

CULTIVATED FIELD

56

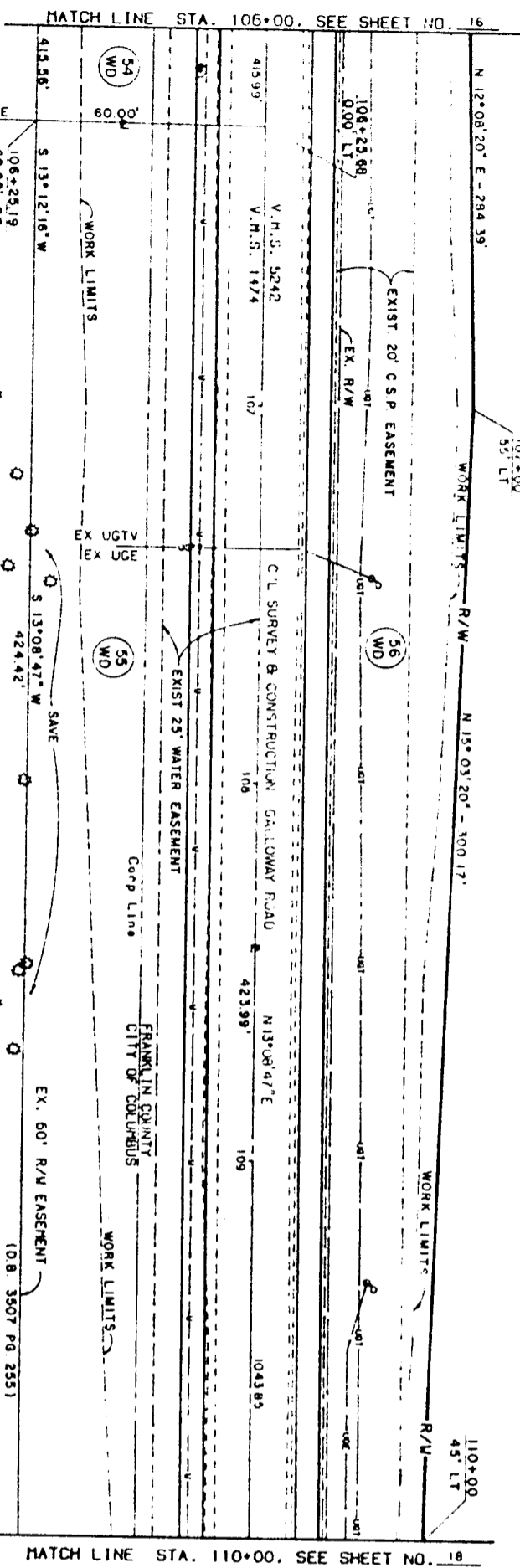
WD



DATE	8-9-93	DESCRIPTION	PARCEL 54 OWNER
REV. DATE			
REV. DATE			
REV. DATE			
REV. DATE			
REV. DATE			
REV. DATE			
REV. DATE			
REV. DATE			
REV. DATE			

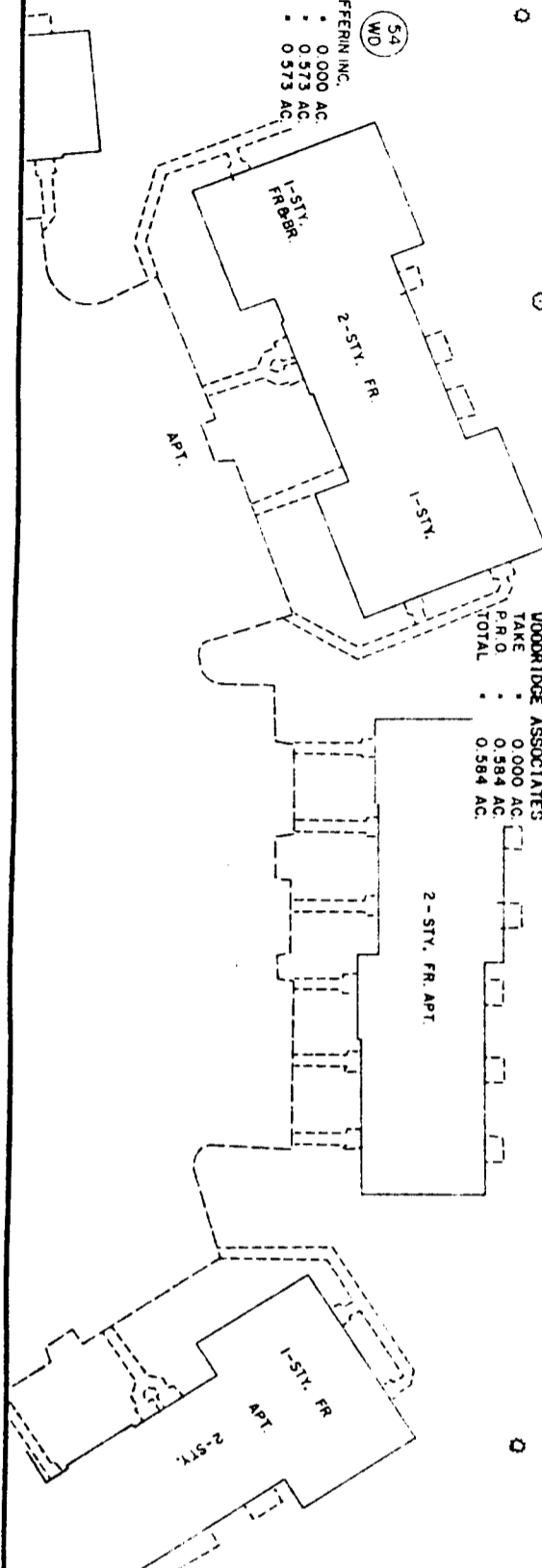
RIGHT OF WAY PLANS

17  
29



DUFFERIN INC.  
TAKE : 0.000 AC  
P.R.O. : 0.373 AC  
TOTAL : 0.373 AC

UNORRIDGE ASSOCIATES  
TAKE : 0.000 AC  
P.R.O. : 0.584 AC  
TOTAL : 0.584 AC



R/W PLAN GALLOWAY RD. STA. 106+00 TO STA. 110+00

TYPE PLANS

COMPLETION DATE


REV. DATE

DESCRIPTION

PARCEL 54 OWNER



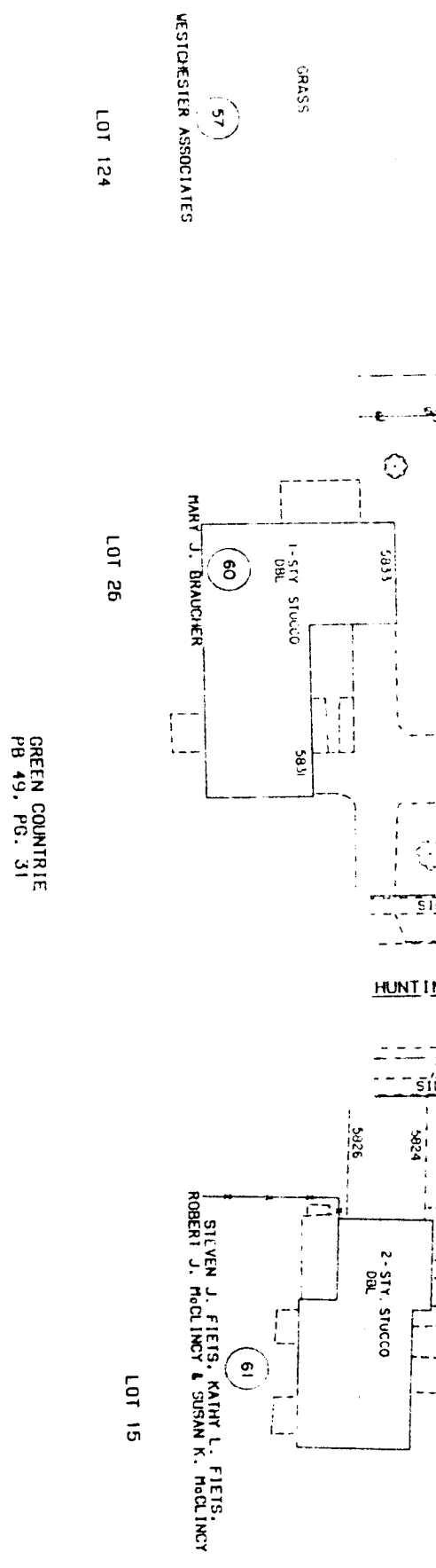
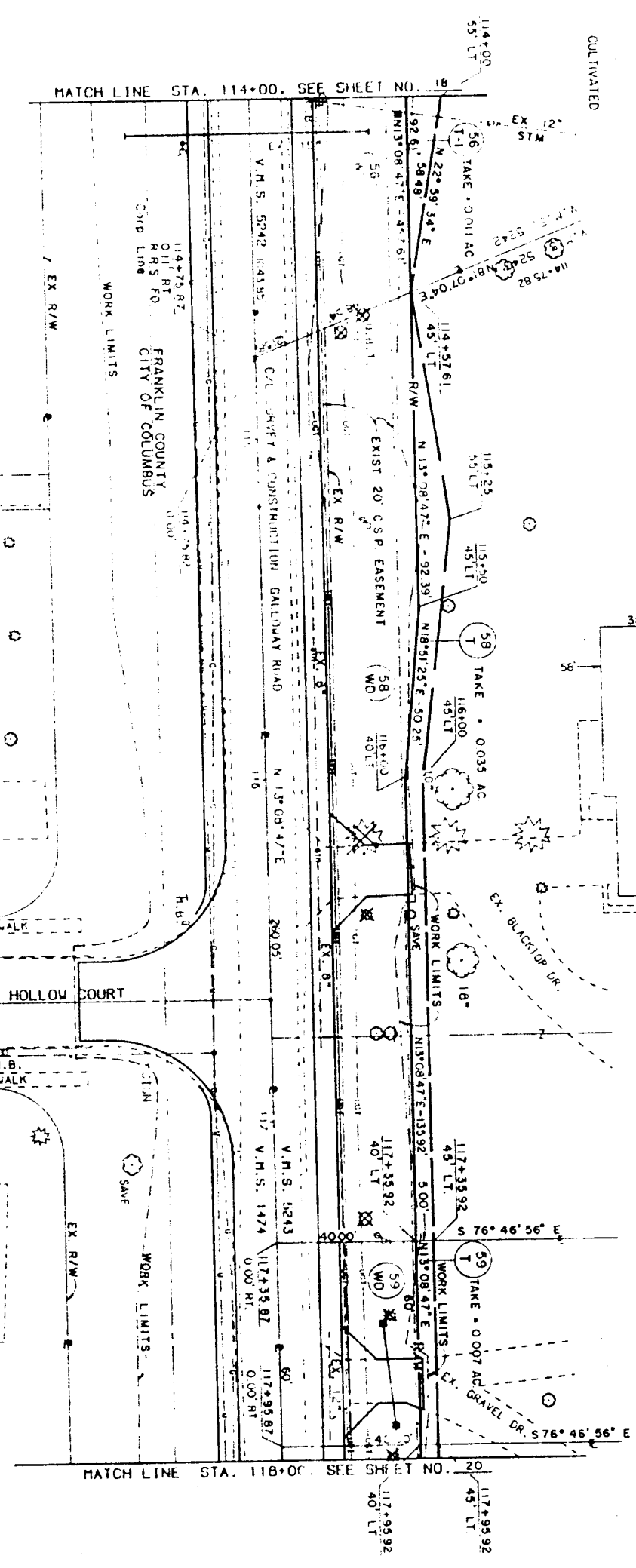
PRAIRIE TOWNSHIP  
FRANKLIN COUNTY  
CITY OF COLUMBUS  
V.M.S. 5242, 5243, 1474



433  
56  
WD  
BROADMAN REALTY &  
RENTAL INC.  
TAKE . . . 0.681 AC  
P.R.O . . . 0.479 AC  
TOTAL . . . 1.160 AC

58  
WD  
GLEN F. HYER & MARIAN L. HYER  
TAKE . . . 0.139 AC  
P.R.O . . . 0.121 AC  
TOTAL . . . 0.260 AC

59  
WD  
ALTA-RHOME REALTY  
TAKE . . . 0.027 AC  
P.R.O . . . 0.028 AC  
TOTAL . . . 0.055 AC



GREEN COUNTRY  
PB 49, PG. 31

RIGHT OF WAY PLANS

DATE	BY	SCALE

19  
29

TYPE FUNDS

REV.	DATE	DESCRIPTION

R/W PLAN GALLOWAY RD. STA. 114+00 TO STA. 118+00

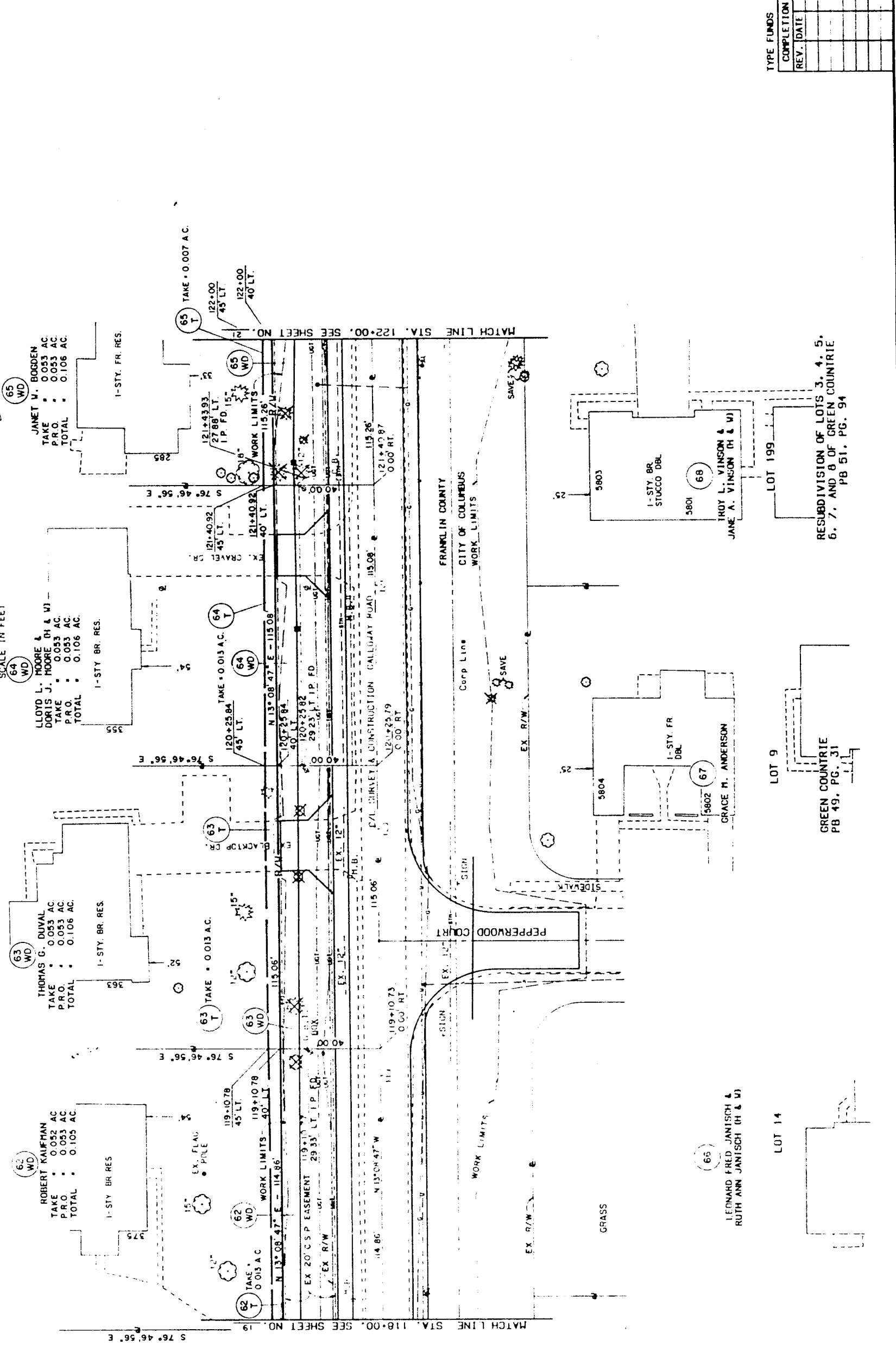
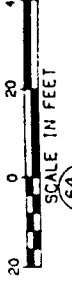
CALC BY: *[Signature]*  
 DVP: *[Signature]*  
 DATE:

OHIO  
 FHMA  
 REGION 5

GALLOWAY ROAD

RIGHT OF WAY PLANS

PRAIRIE TOWNSHIP  
 FRANKLIN COUNTY  
 CITY OF COLUMBUS  
 V.M.S. 5243, 1474



(62) ROBERT KAUFMAN  
 TAKE : 0.052 AC  
 P.R.O. : 0.053 AC  
 TOTAL : 0.105 AC  
 1-STY BR RES

(63) THOMAS G. DUVAL  
 TAKE : 0.053 AC  
 P.R.O. : 0.053 AC  
 TOTAL : 0.106 AC  
 1-STY BR RES

(64) LLOYD L. MOORE &  
 DORIS J. MOORE (H & W)  
 TAKE : 0.053 AC  
 P.R.O. : 0.053 AC  
 TOTAL : 0.106 AC  
 1-STY BR RES

(65) JANET M. BORDEN  
 TAKE : 0.053 AC  
 P.R.O. : 0.053 AC  
 TOTAL : 0.106 AC  
 1-STY. FR. RES.

(65) LEONARD FRED JANITSCH &  
 RUTH ANN JANITSCH (H & W)

LOT 9  
 GREEN COUNTRY  
 PB 49, PG. 31

LOT 199  
 RESUBDIVISION OF LOTS 3, 4, 5,  
 6, 7, AND 8 OF GREEN COUNTRY  
 PB 51, PG. 94

TYPE FUNDS	
COMPLETION DATE	DESCRIPTION

R/W PLAN GALLOWAY RD. STA. 118+00 TO STA. 122+00

PRAIRIE TOWNSHIP  
FRANKLIN COUNTY  
CITY OF COLUMBUS  
V.M.S. 5243, 1474



DATE	BY	CHKD	DATE
GALLOWAY ROAD		CH10	
		PLAT	5
		SECTION	5

RIGHT OF WAY PLANS

65  
WD

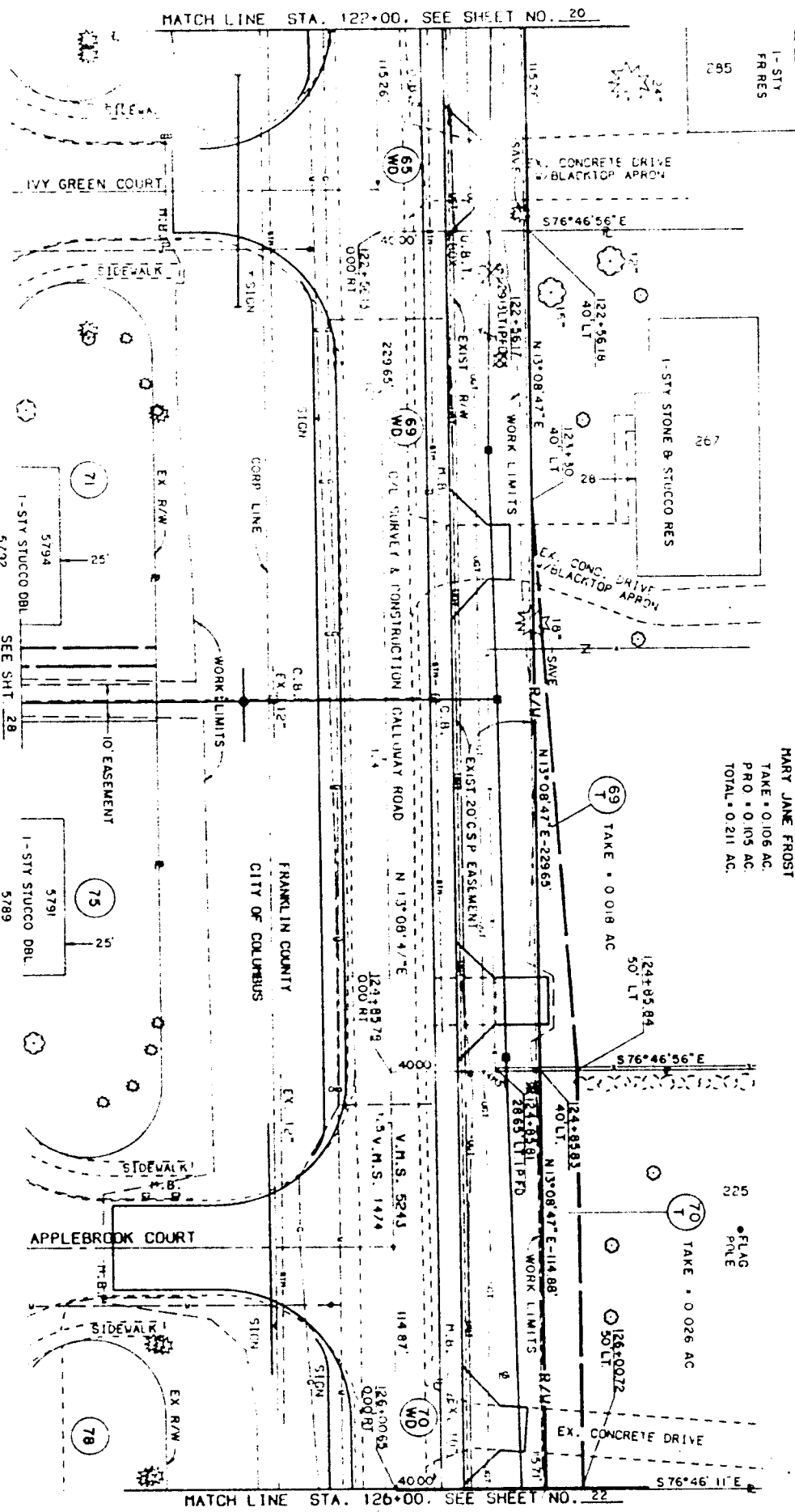
JANET W. BODDEN  
TAKE • 0.053 AC  
PR.O • 0.003 AC  
TOTAL • 0.106 AC

69  
WD

JACK H. FROST &  
MARY JANE FROST  
TAKE • 0.106 AC  
PR.O • 0.105 AC  
TOTAL • 0.211 AC

70  
WD

JOHN P. RASH &  
LINDA E. RASH (H & W)  
TAKE • 0.032 AC  
PR.O • 0.053 AC  
TOTAL • 0.105 AC



LOT 199

LOT 194

LOT 193

LOT 1

CATIE H. HORNE &  
LUDWIG J. HORNE (H & W)

ROBERT F. COELLER &  
NANCY S. COELLER

HENRY R. WILSON  
COLLEEN A. WILSON (H & W)

RESUBDIVISION OF LOTS 3, 4, 5, 6, 7 AND 8  
OF GREEN COUNTRY PB 51, PG. 94

GREEN COUNTRY  
PB 49, PG. 31

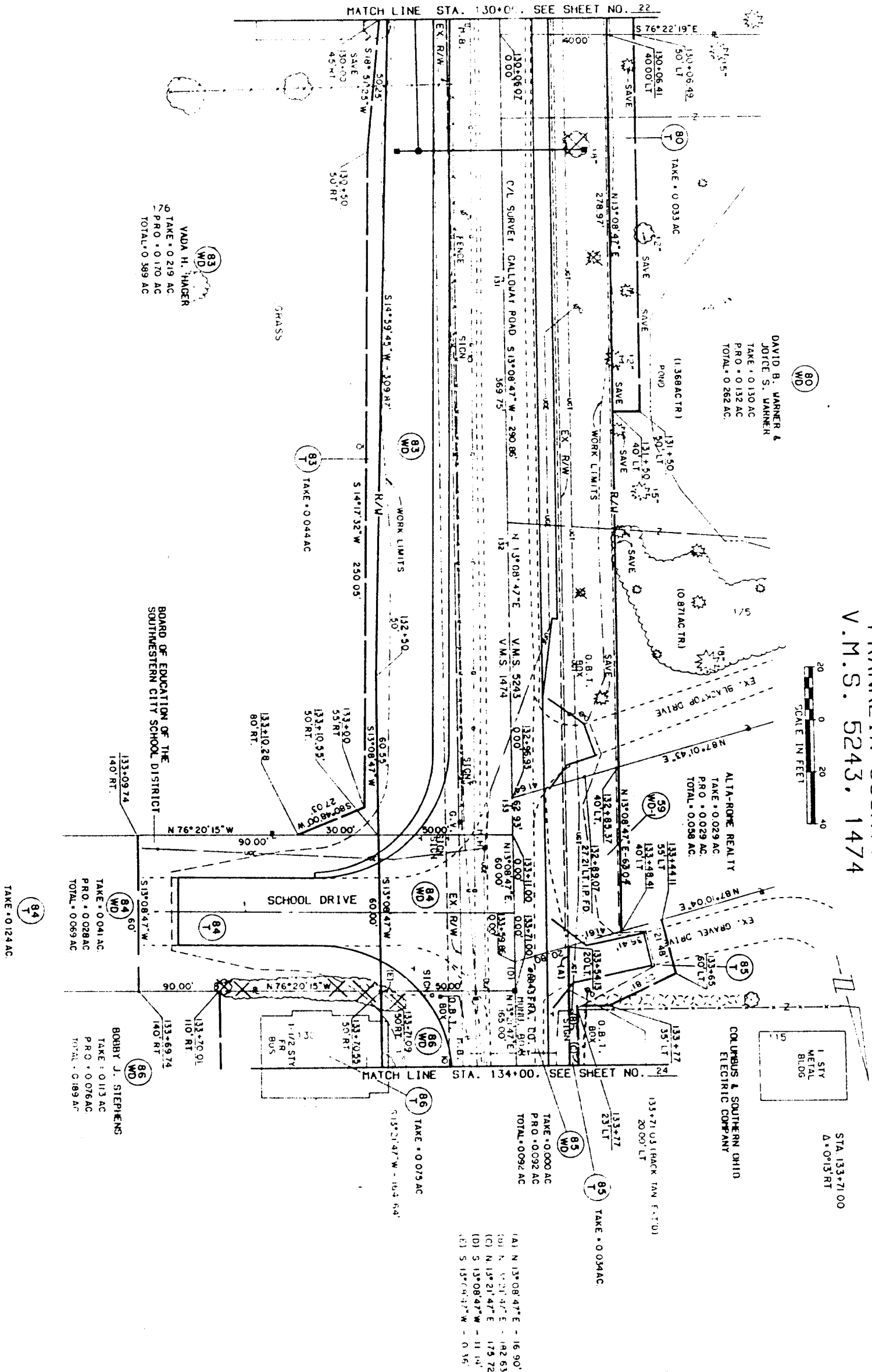

TYPE FUNDOS

REL. DATE	COMPLETION DATE	DESCRIPTION

R/W PLAN GALLOWAY RD. STA. 122+00 TO STA. 126+00



PRAIRIE TOWNSHIP  
FRANKLIN COUNTY  
V.M.S. 5243, 1474




- (A) N 13°08'47"E - 16.90'
- (B) N 13°21'47"E - 162.63'
- (C) N 13°21'47"E - 175.72'
- (D) S 13°08'47"W - 11.14'
- (E) S 13°08'47"W - 0.36'

DATE	BY	DESCRIPTION
8/93		REVISED PARCEL NO. 59WD-1

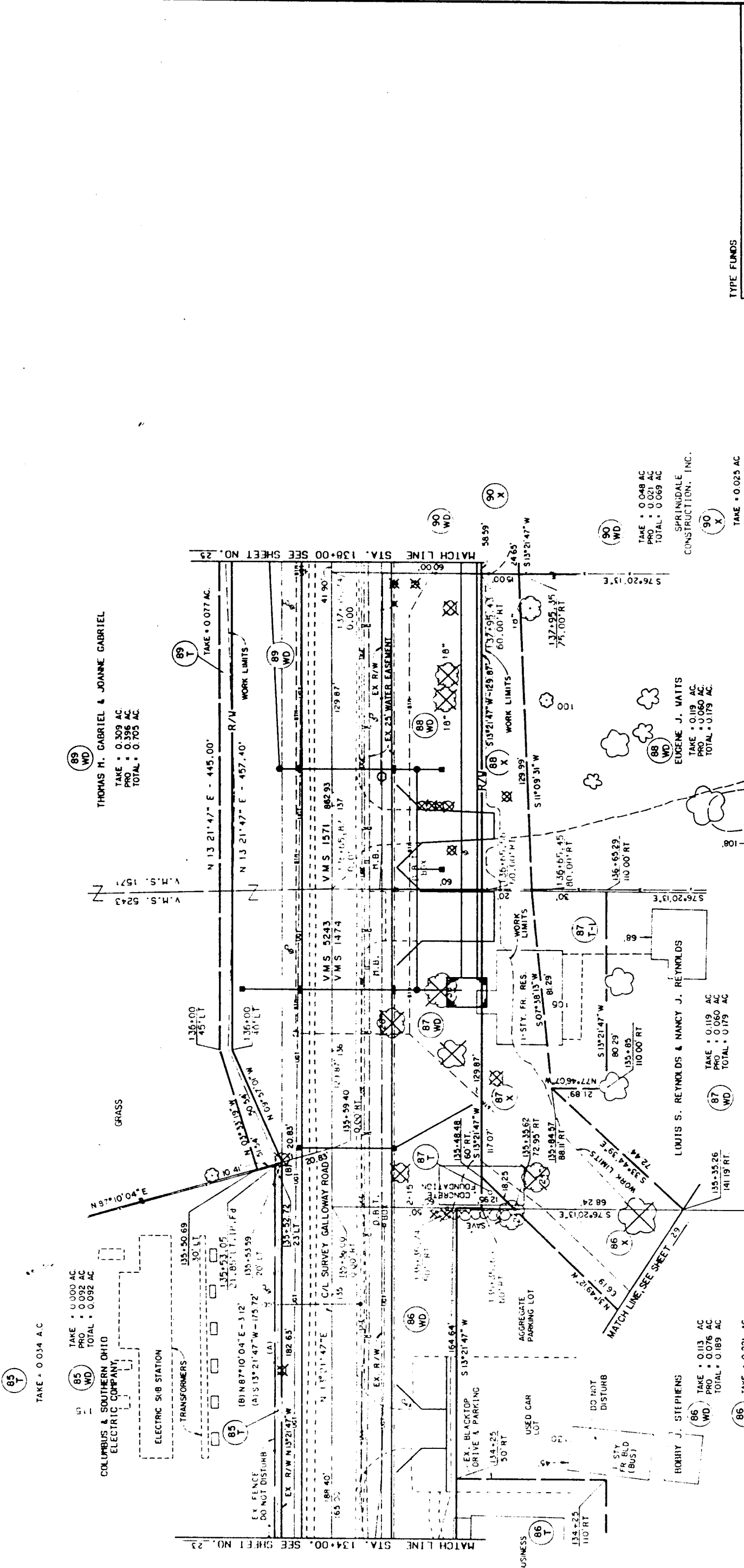
R/W PLAN GALLOWAY RD. STA. 130+00 TO STA. 134+00

PRAIRIE TOWNSHIP  
FRANKLIN COUNTY  
V.M.S. 5243, 1571, 1474



DATE: 11/20/13	PROJECT: GALLOWAY ROAD	REGION: 5
BY: [Signature]		
CHECKED: [Signature]		
DATE: 11/20/13		

RIGHT OF WAY PLANS



85 T  
TAKE = 0.034 AC  
COLUMBUS & SOUTHERN OHIO  
ELECTRIC COMPANY  
ELECTRIC SUB STATION  
TRANSFORMERS

89 WD  
THOMAS M. GABRIEL & JOANNE GABRIEL  
TAKE = 0.309 AC  
PRO = 0.309 AC  
TOTAL = 0.705 AC

87 WD  
LOUIS S. REYNOLDS & NANCY J. REYNOLDS  
TAKE = 0.119 AC  
PRO = 0.060 AC  
TOTAL = 0.179 AC

88 WD  
EUGENE J. WAITS  
TAKE = 0.188 AC  
PRO = 0.060 AC  
TOTAL = 0.248 AC

90 WD  
SPRINGDALE  
CONSTRUCTION, INC.  
TAKE = 0.048 AC  
PRO = 0.021 AC  
TOTAL = 0.069 AC

88 X  
1-STY. STONE RES.  
TAKE = 0.052 AC

87 X  
TAKE = 0.104 AC

87 T  
TAKE = 0.002 AC

86 X  
TAKE = 0.221 AC

86 T  
TAKE = 0.075 AC

TYPE FUNDS	COMPLETION DATE	REVISION	DESCRIPTION

R/W PLAN GALLOWAY RD. STA. 134+00 TO STA. 138+00

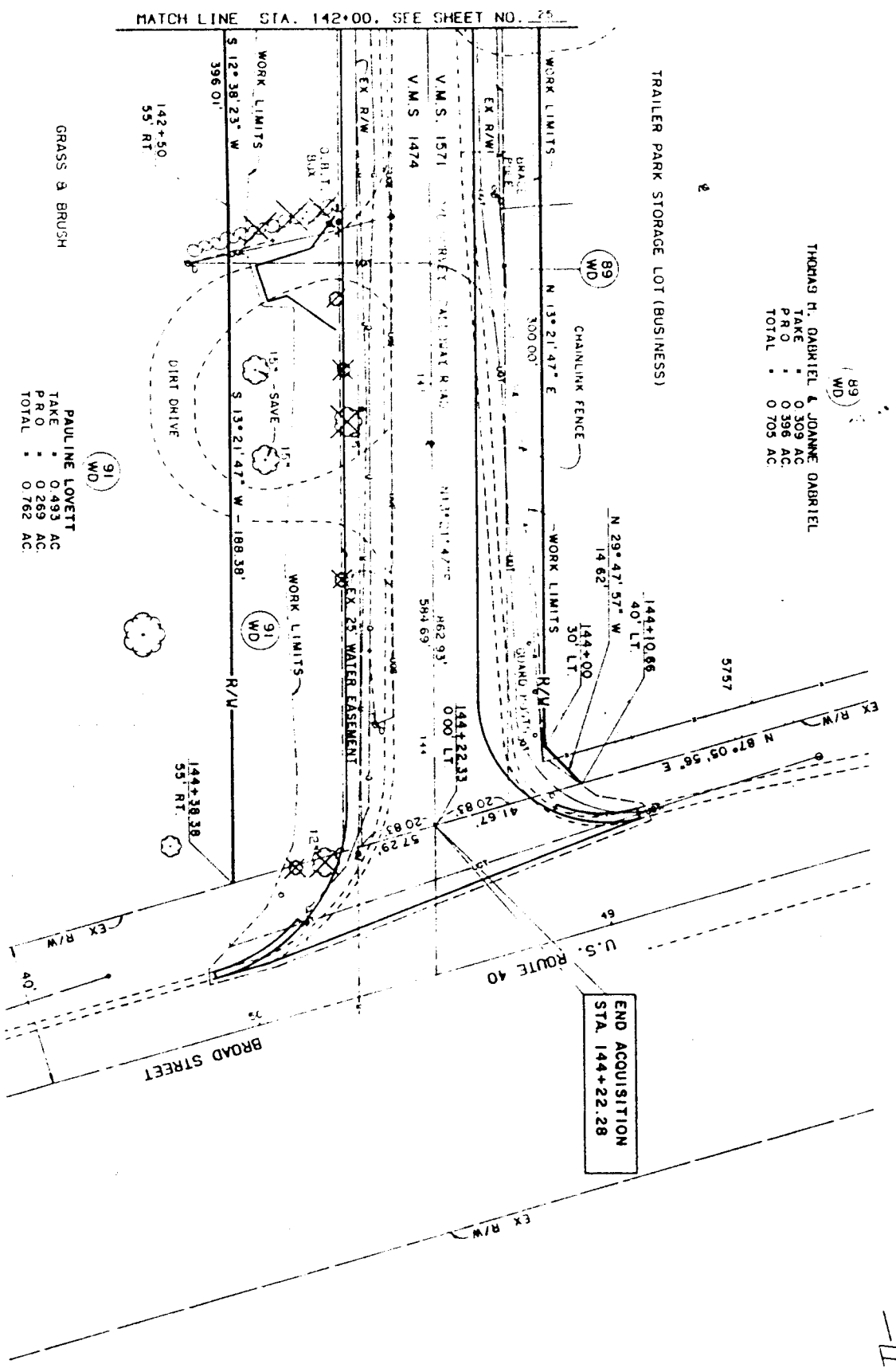




PRAIRIE TOWNSHIP  
FRANKLIN COUNTY  
V.M.S. 1571, 1474



(89)  
WD  
THOMAS H. GABRIEL & JOANNE GABRIEL  
TAKE : 0.309 AC  
P.R.O. : 0.396 AC  
TOTAL : 0.705 AC



<table border="1"> <tr> <td>DATE</td> <td>BY</td> <td>CHK'D</td> </tr> <tr> <td> </td> <td> </td> <td> </td> </tr> </table>	DATE	BY	CHK'D				<table border="1"> <tr> <td>CALLOWAY ROAD</td> <td>OHIO</td> </tr> <tr> <td> </td> <td>TRUCK</td> </tr> <tr> <td> </td> <td>SECTION 5</td> </tr> </table>	CALLOWAY ROAD	OHIO		TRUCK		SECTION 5	<table border="1"> <tr> <td>26</td> </tr> <tr> <td>29</td> </tr> </table>	26	29
DATE	BY	CHK'D														
CALLOWAY ROAD	OHIO															
	TRUCK															
	SECTION 5															
26																
29																

RIGHT OF WAY PLANS

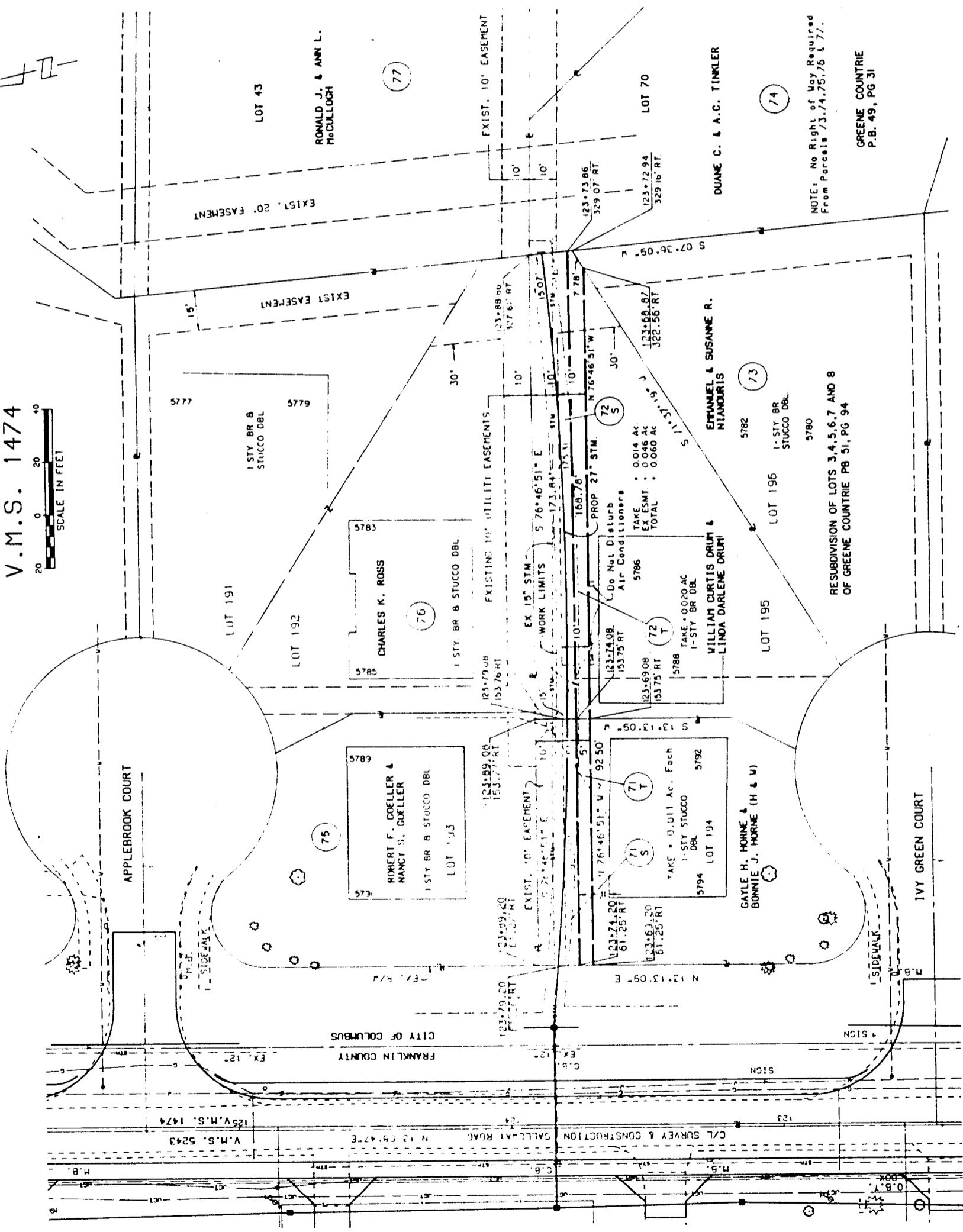
TYPE FUNDS	
COMPLETION DATE	DESCRIPTION

R/W PLAN GALLOWAY RD. STA. 142+00 TO STA. 146+00

MATCH LINE STA. 142+00. SEE SHEET NO. 25

RIGHT OF WAY PLANS

PRAIRIE TOWNSHIP  
 FRANKLIN COUNTY  
 CITY OF COLUMBUS  
 V.M.S. 1474



NOTE: No Right of Way Required  
 From Parcels 73, 74, 75, 76 & 77.

RESUBDIVISION OF LOTS 3, 4, 5, 6, 7 AND 8  
 OF GREENE COUNTRY PB 51, PG 94

GREENE COUNTRY  
 P.B. 49, PG 31

TYPE FUNDS	
COMPLETION DATE	DESCRIPTION



# FRANKLIN COUNTY, OHIO OFFICE OF COUNTY ENGINEER GALLOWAY ROAD & HALL ROAD COUNTY ROAD NO. 141 PRAIRIE TOWNSHIP

1993 SPECIFICATIONS

The Standard Specifications of the State of Ohio, Department of Transportation, including changes and supplemental specifications listed in the proposal, shall govern this improvement.

I hereby approve these plans and declare that the making of this improvement will require the closing to traffic of the highway, and that detours will be provided as indicated on the plans (see Part II).

Approved [Signature]  
Date 6/23/93 Franklin County Deputy Engineer

Approved [Signature]  
Date 6/23/93 Franklin County Engineer

We, the Commissioners of Franklin County in formal session hereby approve these plans.

Approved [Signature]

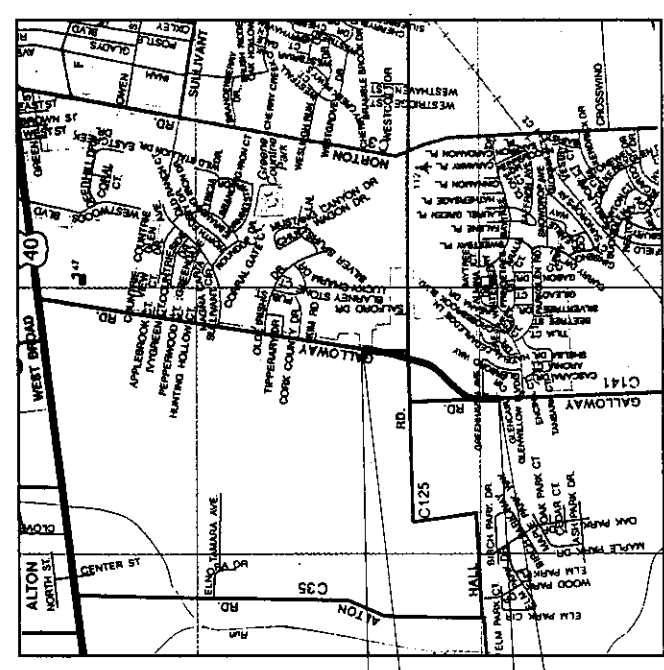
Approved [Signature]

Approved [Signature]  
Date 7/6/93 Franklin County Commissioners

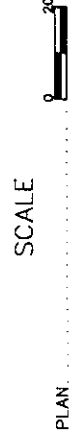
Center Line	---
Existing R/W	====
Proposed R/W	====
Temporary Easement	----
Property Line	---
Fence Line	X
Water Line	W
Gas Line	G
Electric	E
Cable TV	TV
Existing Buried Telephone Cable	T
Trees & Stumps	⊗
Trees & Stumps (to be removed)	⊗
Power Pole	⊕
Telephone Pole	⊕
Existing Guardrail	—●—●—●—●—●—●—●—●—●—
Proposed Guardrail	—●—●—●—●—●—●—●—●—●—
Township Line	----
Corporation Line	----

INDEX OF SHEETS

Title Sheet	1
Centerline Survey Plat	2
Property Map	3
Summary of Additional R/W	4
R/W Detail Sheets	5-12
Vacation Plat	13



SCALE IN MILES  
PORTION TO BE IMPROVED  
U.S. ROUTE  
COUNTY ROAD  
TOWNSHIP ROAD



**UNDERGROUND UTILITIES**

Two Working Days  
**BEFORE YOU DIG**  
Call 800-362-2764 (Toll free)  
OHIO UTILITIES PROTECTION SERVICE

NON-MEMBERS  
MUST BE CALLED DIRECTLY

PLANS PREPARED BY  
KORDA/NEMETH ENGINEERING, INC.  
CONSULTING ENGINEERS  
1650 WATERMARK DR.  
SUITE 200  
COLUMBUS, OHIO  
FOR  
FRANKLIN COUNTY

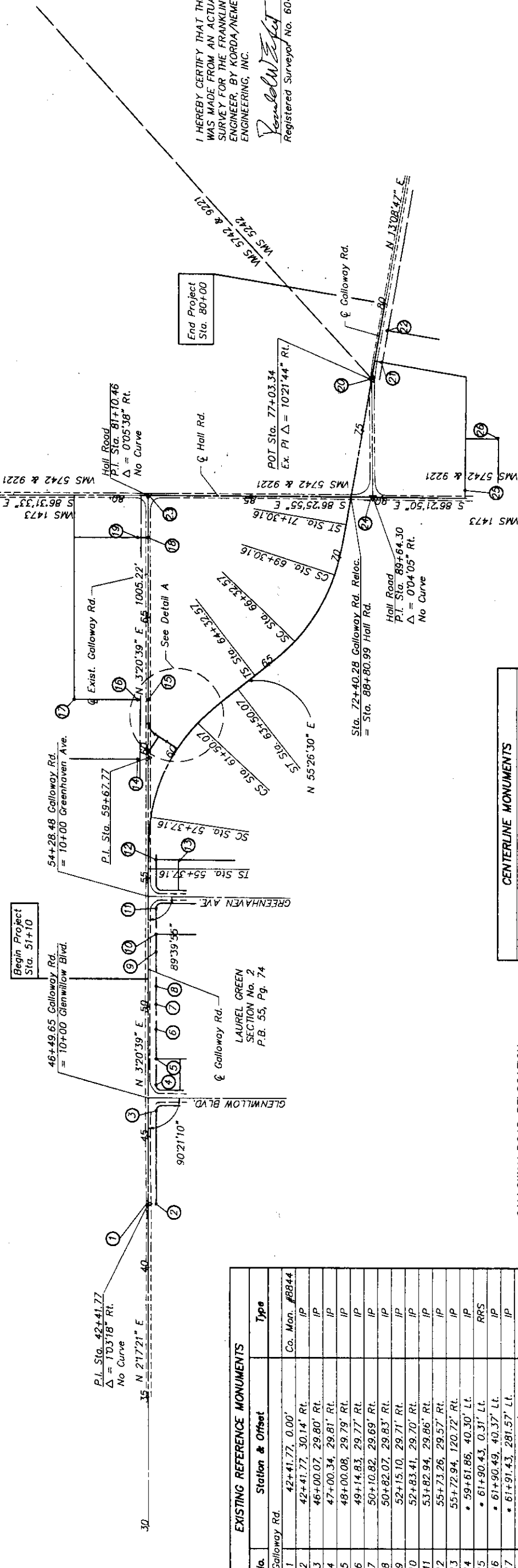
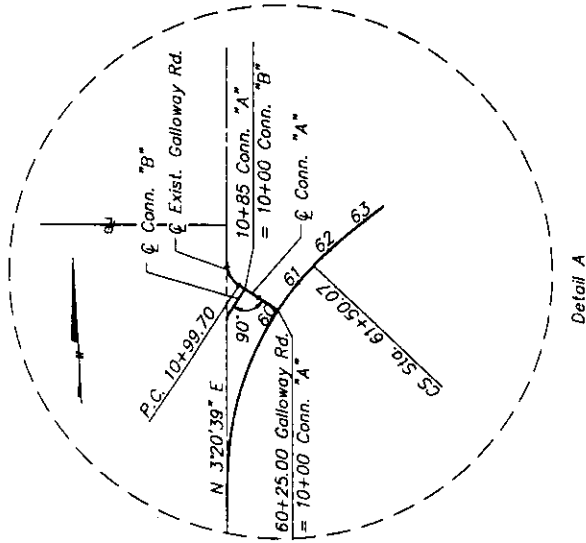
CENTERLINE SURVEY PLAT  
GALLOWAY ROAD  
PRAIRIE TOWNSHIP  
FRANKLIN COUNTY  
V.M.S. 1473, 5242, 5742 & 9221

49  
60

2  
13



**Connector "A"**  
Curve Data  
P.I. Sta. 11+32.30  
 $\Delta = 57^{\circ} 02' 01''$  Rt.  
 $D_c = 95' 29' 35''$   
 $R_c = 60.00'$   
 $T = 32.60'$   
 $L = 59.73'$



I HEREBY CERTIFY THAT THIS PLAT WAS MADE FROM AN ACTUAL FIELD SURVEY FOR THE FRANKLIN COUNTY ENGINEER, BY KORDA/NEMETH ENGINEERING, INC.  
*Donald W. Expert*  
Registered Surveyor No. 6045



Bearings were transferred by a field traverse originating on Franklin County survey control monuments and are based on the North American datum of 1983.

CENTERLINE MONUMENTS	
To Be Set By Franklin County Engineer	
** P.I. Sta. 42+41.77	☉ Galloway Road
T.S. Sta. 55+37.16	☉ Galloway Road
S.C. Sta. 57+37.16	☉ Galloway Road
C.S. Sta. 61+50.07	☉ Galloway Road
S.T. Sta. 63+50.07	☉ Galloway Road
T.S. Sta. 64+32.57	☉ Galloway Road
S.C. Sta. 66+32.57	☉ Galloway Road
C.S. Sta. 69+30.16	☉ Galloway Road
S.T. Sta. 71+30.16	☉ Galloway Road
** P.I. Sta. 77+03.34	☉ Galloway Road
** P.I. Sta. 81+10.46	☉ Hall Road
** P.I. Sta. 89+64.30	☉ Hall Road

**GALLOWAY ROAD RELOCATION**

P.I. Sta. 59+67.77	P.I. Sta. 67+94.20
$\Delta = 52^{\circ} 05' 52''$	$\Delta = 42^{\circ} 17' 43''$
$D_c = 35^{\circ} 05' 52''$	$D_c = 25^{\circ} 17' 43''$
$R_c = 8^{\circ} 30' 00''$	$R_c = 8^{\circ} 30' 00''$
$R_c = 674.07'$	$R_c = 674.07'$
$L_c = 412.91'$	$L_c = 297.59'$
$T_c = 213.16'$	$T_c = 151.28'$
$L_s = 430.61'$	$L_s = 200.00'$
$\Phi_s = 8^{\circ} 30' 00''$	$\Phi_s = 8^{\circ} 30' 00''$
$E_c = 32.90'$	$E_c = 16.76'$
$E_s = 78.96'$	$E_s = 51.32'$
Super = 0.06ft./ft. Max.	Super = 0.06ft./ft. Max.

EXISTING REFERENCE MONUMENTS		
No.	Station & Offset	Type
1	Galloway Rd.	
2	42+41.77, 0.00'	Co. Mon. #8844
3	42+41.77, 30.14' Rt.	IP
4	46+00.07, 29.80' Rt.	IP
5	47+00.34, 29.81' Rt.	IP
6	48+00.08, 29.79' Rt.	IP
7	49+14.83, 29.77' Rt.	IP
8	50+10.82, 29.69' Rt.	IP
9	50+82.07, 29.83' Rt.	IP
10	52+15.10, 29.71' Rt.	IP
11	52+83.41, 29.70' Rt.	IP
12	53+82.94, 29.86' Rt.	IP
13	55+73.26, 29.57' Rt.	IP
14	55+72.94, 120.72' Rt.	IP
15	59+61.86, 40.30' Lt.	IP
16	61+90.43, 0.31' Lt.	RKS
17	61+90.49, 40.37' Lt.	IP
18	61+91.43, 281.57' Lt.	IP
19	68+07.93, 0.05' Rt.	IP
20	68+07.89, 39.98' Lt.	IP
21	77+03.34, 0.00'	Co. Mon. #4446
22	77+72.44, 26.18' Rt.	IP
23	78+97.36, 26.37' Rt.	IP
24	81+10.46, 0.00'	Co. Mon. #2249
25	89+64.30, 0.00'	Co. Mon. #2250
26	93+14.83, 32.13' Lt.	IP
	94+39.46, 32.46' Lt.	IP

\* = I.P. Fnd.  
▲ = Franklin Co. Mon. Box Fnd.  
☉ = Stationing along Existing Galloway Rd.



# SUMMARY OF ADDITIONAL RIGHT-OF WAY

GALLOWAY RD.  
FRA. CO. RD. 141

TOTAL NUMBER OF  
3 OWNERSHIPS  
0 TOTAL TAKES  
0 OWNERSHIPS WITH STRUCTURES INVOLVED  
0 OWNERSHIPS WITH "P" ITEMS

ALL AREAS IN ACRES UNLESS OTHERWISE NOTED

4  
13

51  
60

PARCEL	AUDITOR'S PARCEL NO.	OWNER	SHEET NO.	OWNERS RECORD		TOTAL P.R.O.	GROSS TAKE	PRO IN TAKE	NET TAKE	STRUC-TURE	NET RESIDUE		REMARKS AND PERSONALTY	AS ACQUIRED	
				BOOK	PAGE						LEFT	RIGHT		BOOK	PAGE
1	287*	COLOMET, INC.		3245	625	1.040					111.192		NOT REQUIRED		
2	146	BETHEL ROAD INVESTMENT CO., INC.		O.R. 8519	A11	1.476					145.546		NOT REQUIRED		
3	182109	ROBERT M. HUDGINS		O.R. 17897	G09	0.0000					0.3055		NOT REQUIRED		
4	182108	DONNA J. HARPER		O.R. 18002	C01	0.0000					0.2354		NOT REQUIRED		
5	182107	ELY S. & RHONDA K. CONRAD		O.R. 18250	F06	0.0000					0.2909		NOT REQUIRED		
6	182051	MARY J. BARNES		O.R. 18288	A05	0.0000					0.3381		NOT REQUIRED		
7	182050	JOHN E. & CAROL M. COLLIER		O.R. 18171	E11	0.0000					0.2083		NOT REQUIRED		
8	182049	CHARLES K. & K.F. RICHLEY		O.R. 18171	E15	0.0000					0.2217		NOT REQUIRED		
9	182048	FRANKLIN NEEDHAM		O.R. 18221	J10	0.0000					0.3348		NOT REQUIRED		
10	182041	WILLIAM C. & SUSAN C. CANTERBURY		O.R. 18311	E14	0.0000					0.2460		NOT REQUIRED		
11	181930	MICHAEL C. & ROBIN A. STRALEY	5	O.R. 18311	E16	0.0000					0.2460		NOT REQUIRED		
12-WD	181946	MOHAMMAD MARANDI	5	O.R. 14683	I05	0.0000	0.0267	0.0000	0.0267		0.2741				
13-WD	181947	EARL JR. & R.J. MILLER	5	O.R. 14681	H05	0.0000	0.0216	0.0000	0.0216		0.1941				
14-WD	181948	KAREN L. GIBSON	5	O.R. 14681	F04	0.0000	0.0162	0.0000	0.0162		0.1929				
15-WD	181949	TONYA S. WOLFE	5	O.R. 14681	E19	0.0000	0.0300	0.0000	0.0300		0.2815				
16-WD	181950	THOMAS J. & A.D. HODGES	6	O.R. 14703	C10	0.0000	0.0164	0.0000	0.0164		0.4050				
17-WD	181966	ROBERT C. STROUSE, ETAL.	6	O.R. 18347	G19	0.0000	0.0257	0.0000	0.0257		0.2215		TO GRADE AND SEED SLOPE		
17-T									0.0136						
18-WD	181967	KATHERYN J. BUCKERFIELD	6	O.R. 18337	C11	0.0000	0.0125	0.0000	0.0125		0.2348				
19-WD	192	EDNA M. SHEETS, ETAL.	5,6	3044	231	0.2720	0.5440	0.2720	0.2720	21.7560			TO GRADE AND SEED SLOPE		
19-T									0.0680						
20-WD	3068	SAMUEL M. BAKER	6,7	3061	544	0.2720	0.4963	0.2720	0.2243	21.8037			TO GRADE AND SEED SLOPE		
20-T									0.0561						
21	190	VAL BOEHM & JOANNE W. ROACH, TRUSTEE	7	O.R. 16312	E15	0.3204				43.2762			NOT REQUIRED		
22	6434	HERBERT W. DURBAN	7,13	O.R. 19423	C07	0.1050				2.0			NOT REQUIRED		
23 VAC	6503	GALLOWAY PRESBYTERIAN CHURCH	13	O.R. 07674	I13	0.2835			(0.2259)	4.0360			VACATED TO OWNER		
24 VAC	191	DELLA K. LAW	13	3066	147	0.0574			(0.0574)	0.7436			VACATED TO OWNER		
25-WD	2551	ELIZABETH F. WIRTH & MARGARET WORTHINGTON	8-9,11-13	3412	685	1.2442	4.7749	0.6803	4.0946	8.9000	42.8057		BASED ON A 57.0445 AC. SURVEY BY P.K. MOORE, 8/28/89 TO CONSTRUCT CULVERT OUTLET, GRADE & SEED TO CONSTRUCT CULVERT OUTLET, GRADE & SEED VACATED TO OWNER		
25-T									0.0076						
25-T1									0.0723						
25-VAC									(0.2833)						
26-WD	4128	JOSEPH E. KADERLY	9,10,12	O.R. 1968	J20	0.0000	0.1017	0.0000	0.1017		3.3372		TO CONSTRUCT DRIVE, GRADE AND SEED SLOPE		
26-WD1									0.0201						
26-T									0.0935						
27-WD	4116	ARNOLD G. & RITA L. CARTER	10	4006	607	0.0000	0.0391	0.0000	0.0391		0.5348				
28-WD	4117	NORMA R. BERRY	10	O.R. 15477	I10	0.0000	0.0387	0.0000	0.0387		0.5352				
28-T									0.0143				TO CONSTRUCT DRIVE, GRADE AND SEED SLOPE		
30-WD	150	LUTHER E. KADERLY T.R. & MARIE E. KADERLEY T.R.	9-11	O.R. 21723	A01	0.9403	1.9937	0.6019	1.3918	126.4210					
36	213833	CAROLYN D. RUHL & KAREN S. DOZIER	10	O.R. 21027	J20	0.5739							SEE PART II		
34	6	LARRY L. WORTHINGTON	10	22385/22838	J17/C07	5.099							SEE PART II		

\* ALSO INCLUDES PARCELS J120.291, & 2550

6-1-93	Completion Date	7-26-93	REVISED PARCEL 30, ADDED PARCEL 34
8-25-93	REVISED RECORD AREA, PARCEL 25		
REV. DATE	DESCRIPTION		

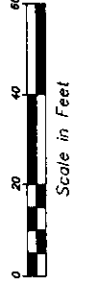
SUMMARY OF ADDITIONAL RIGHT-OF-WAY





GALLOWAY ROAD  
FRA. CO. RD. 141

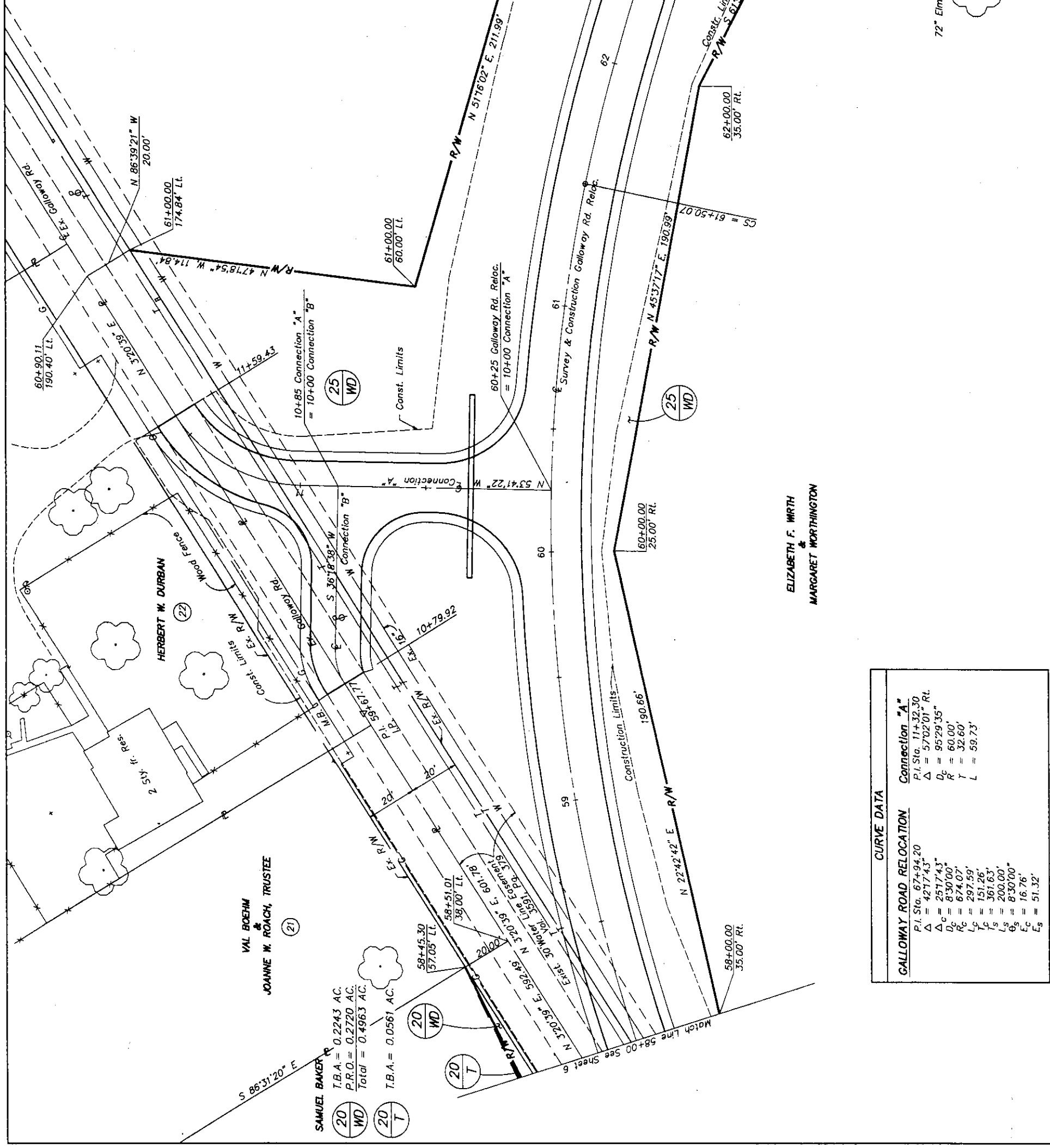
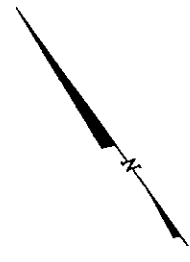
PRAIRIE TOWNSHIP  
FRANKLIN COUNTY  
V.M.S. 1473



ELIZABETH F. WIRTH  
&  
MARGARET WORTHINGTON

25  
WD  
T.B.A. = 4.0946 AC.  
P.R.O. = 0.6803 AC.  
Total = 4.7749 AC.

25  
T  
T.B.A. = 0.0076 AC.





**CURVE DATA**

GALLOWAY ROAD RELOCATION	Connection "A"
P.I. Sta. = 67+94.20	P.I. Sta. = 11+32.30
$\Delta = 42°17'43"$	$\Delta = 57°02'01"$ Rt.
$D_c = 2577.43'$	$D_c = 9529.35'$
$R_c = 830'00"$	$R = 60.00'$
$R_c = 674.07'$	$T = 32.60'$
$L_c = 297.59'$	$L = 59.73'$
$T_c = 151.26'$	
$L_s = 361.63'$	
$L_s = 200.00'$	
$\phi^s = 830'00"$	
$E_c = 16.76'$	
$E_s = 51.32'$	

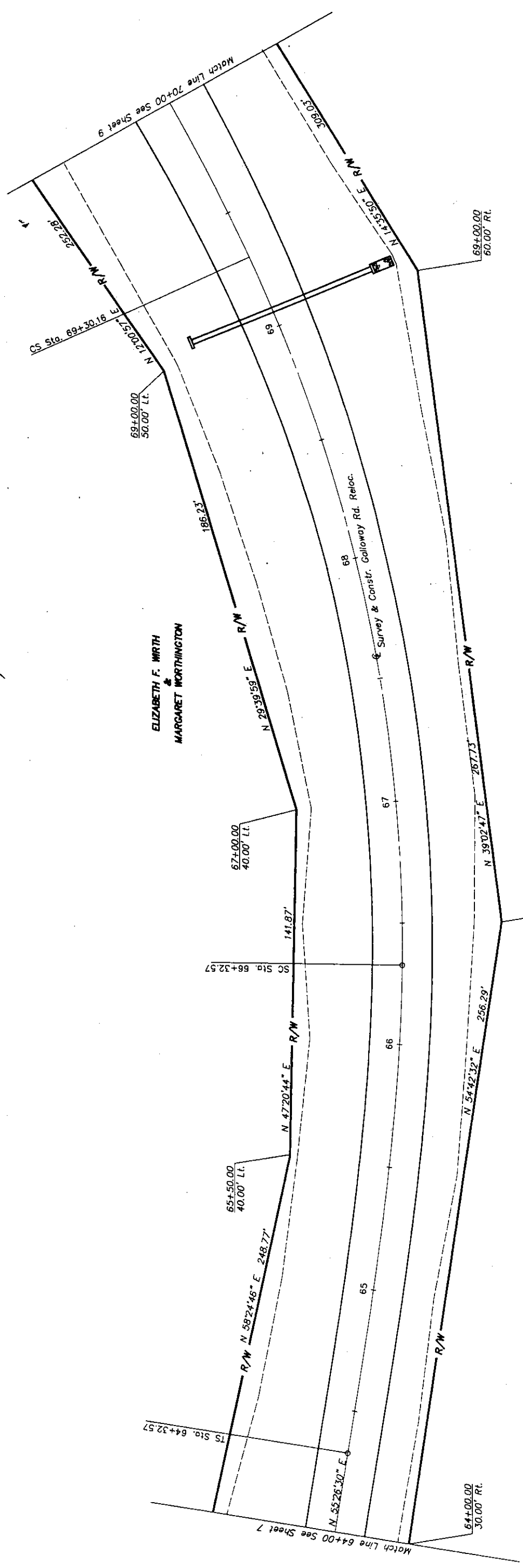
REVISION	DATE	DESCRIPTION
1	6-4-93	Completion Date

PRAIRIE TOWNSHIP  
FRANKLIN COUNTY  
V.M.S. 1473



GALLOWAY ROAD  
FRA. CO. RD. 141

55  
60  
8  
13



**GALLOWAY ROAD RELOCATION**

P.I. Sta. 67+94.20  
 $\Delta = 42^\circ 17' 43''$  Lt.  
 $\Delta_c = 25^\circ 17' 43''$  Lt.  
 $D_c = 8^\circ 30' 00''$   
 $R_c = 674.07'$   
 $L_c = 297.59'$   
 $T_c = 151.26'$   
 $L_s = 361.63'$   
 $L_s = 200.00'$   
 $\theta_s = 8^\circ 30' 00''$   
 $E_c = 16.76'$   
 $E_s = 51.32'$

T.B.A. = 4.0946 AC.  
P.R.O. = 0.6803 AC.  
Total = 4.7749 AC.

25  
WD

ELIZABETH F. WIRTH  
&  
MARGARET WORTHINGTON

ELIZABETH F. WIRTH  
&  
MARGARET WORTHINGTON

REVISION	DATE	DESCRIPTION
	4-4-93	Completion Date




GALLOWAY ROAD  
FRA. CO. RD. 141

57  
60

10  
13

PRAIRIE TOWNSHIP  
FRANKLIN COUNTY  
CITY OF COLUMBUS  
V.M.S. 5242, 5742 & 9221



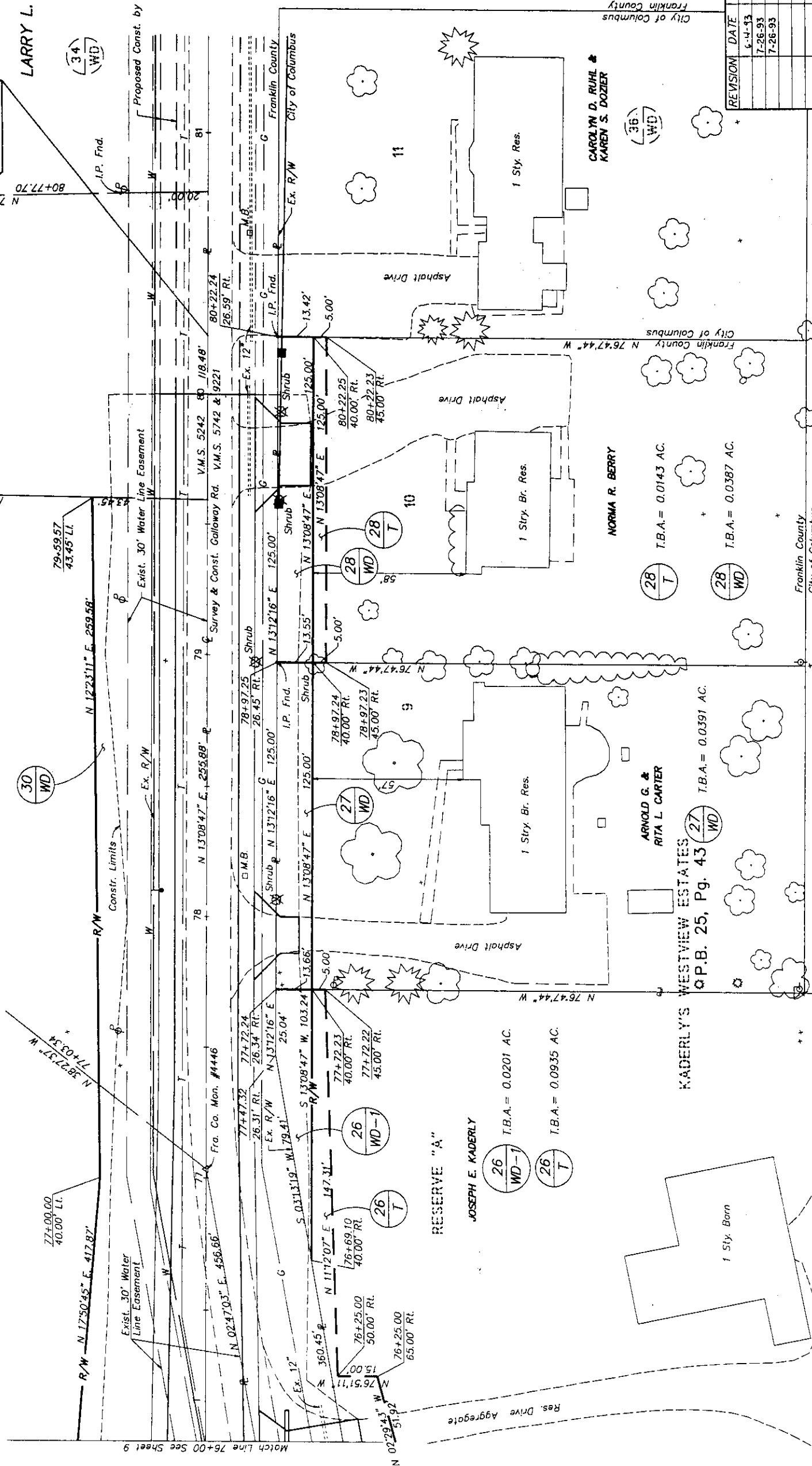
LUTHER E. KADERLY T.R.  
MARIE E. KADERLY T.R.

30  
WD  
T.B.A. = 1.3918 AC.  
P.R.O. = 0.6019 AC.  
Total = 1.9937 AC.

LARRY L. WORTHINGTON

34  
WD

Match Line 76+00 See Sheet 9



36  
WD

CAROLYN D. RUHL &  
KAREN S. DOZIER

28  
T

NORMA R. BERRY

27  
WD

ARNOLD G. &  
RITA L. CARTER

26  
WD-1

JOSEPH E. KADERLY

26  
T

REVISION	DATE	DESCRIPTION
1	6-4-93	Completed DPE
2	7-26-93	REVISED PARCEL 30
3	7-26-93	ADDED PARCEL 34


GALLOWAY RD. 76+00 TO 81+00 R/W

KORDA/NFMETH ENGINEERING, INC.

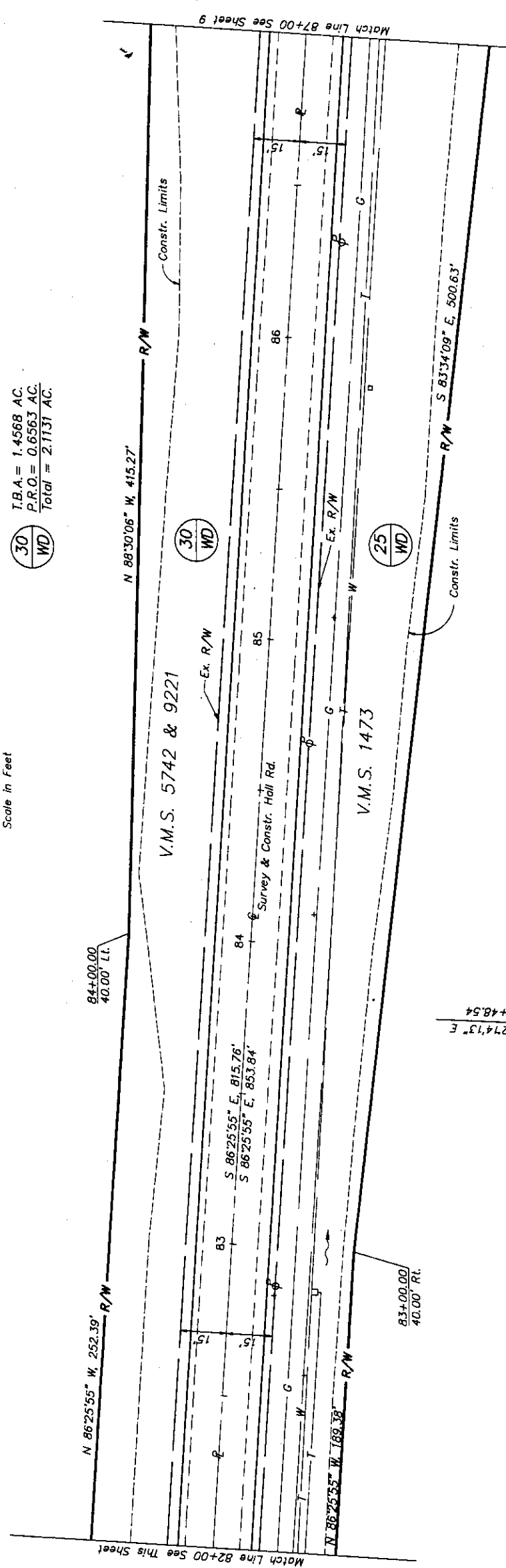
GALLOWAY ROAD  
FRA. CO. RD. 141

58  
60  
11  
13

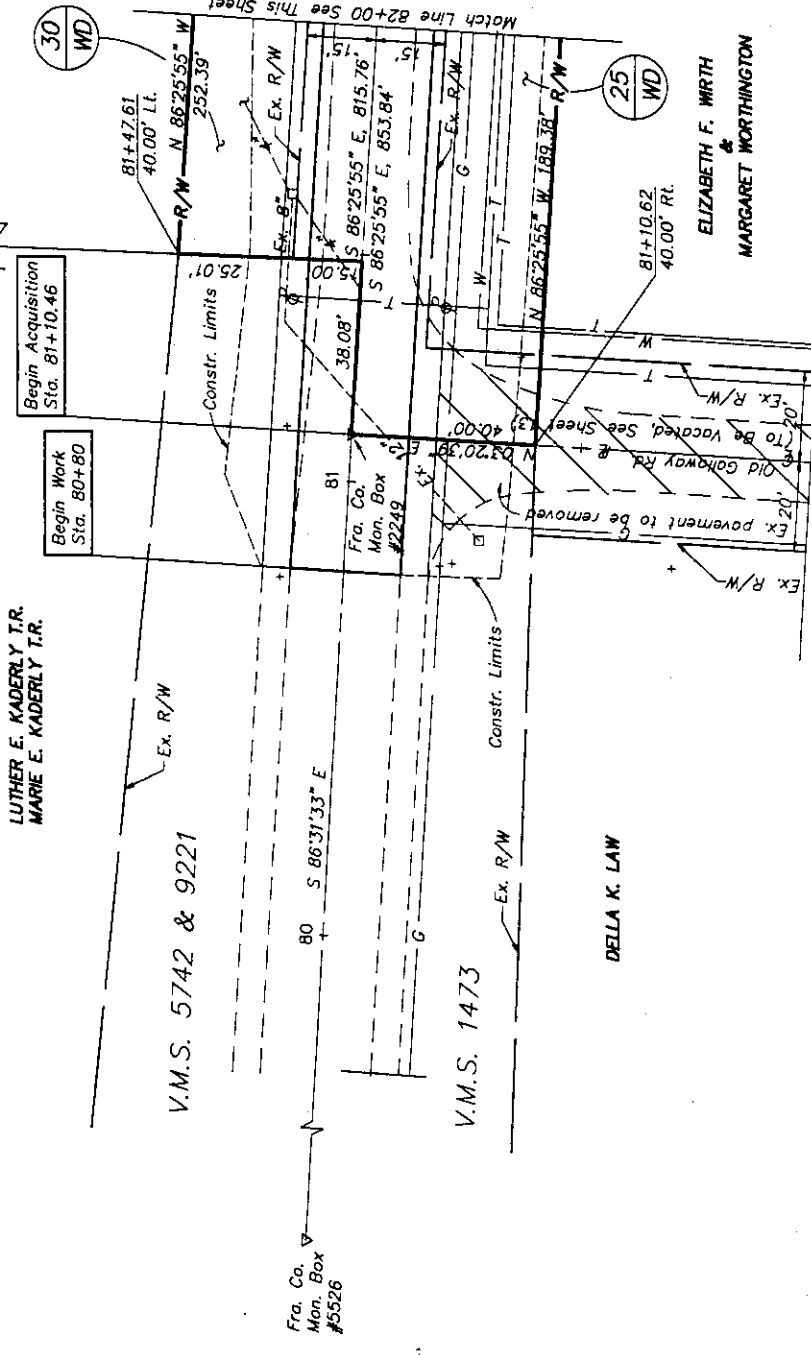
PRAIRIE TOWNSHIP  
FRANKLIN COUNTY  
V.M.S. 1473, 5742 & 9221



LUTHER E. KADERLY T.R.  
MARIE E. KADERLY T.R.  
T.B.A. = 1.4568 AC.  
P.R.O. = 0.6563 AC.  
Total = 2.1131 AC.



ELIZABETH F. WIRTH  
&  
MARGARET WORTHINGTON  
T.B.A. = 4.0946 AC.  
P.R.O. = 0.6803 AC.  
Total = 4.7749 AC.



DELLA K. LAW

REVISION	DATE	DESCRIPTION	PAGE
	6-4-93	Completion Date	



60  
60  
13  
13

GALLOWAY ROAD  
FRA. CO. RD. 141

LUTHER E. KADERLY T.R.  
MARIE E. KADERLY T.R.  
O.R. 21723/A01

# VACATION PLAT

V.M.S. 1473  
PRAIRIE TOWNSHIP



DELLA K. LAW  
D.B. 3066, Pg. 147

GALLOWAY PRESBYTERIAN  
CHURCH (USA)  
O.R. 07674/113

23  
VAC  
Vacation = 0.2259 AC.

24  
VAC  
Vacation = 0.0574 AC.

ELIZABETH F. WIRTH  
&  
MARGARET WORTHINGTON  
D.B. 3412, Pg. 685

25  
VAC  
Vacation = 0.2833 AC.

HERBERT W. DURBAN

GALLOWAY PRESBYTERIAN  
CHURCH (USA)

23  
VAC

ELIZABETH F. WIRTH &  
MARGARET WORTHINGTON

25  
VAC

Any utilities within the easement  
are not to be vacated

