

September 5, 1990

Honorable Board of County Commissioners
Franklin County Administration Building
410 South High Street
Columbus, Ohio 43215

Honorable Board:

I hereby request that proceedings be initiated by your Honorable Board for the replacement of Dempsey Road over Spring Run, Blendon Township, Franklin County, Ohio.

This project is necessary to enhance the safety and raise the level of service of the County Highway System, by replacing the existing small bridge with a wider structure capable of carrying a full legal load.

It is also requested that a consulting engineer be employed to assist me in preparing a report, consisting of full and accurate plans, specifications, estimates of cost and all other necessary documents relating to the above mentioned project. We are of the opinion that said report could be submitted on or before December 31, 1991.

Respectfully submitted,

John Circle, P.E., P.S.
Franklin County Engineer

JC:JJG:cmc

* * * * *

RESOLUTION NO. 1039-90

September 11, 1990

REPLACEMENT OF DEMPSEY ROAD OVER
SPRING RUN, BLENDON TOWNSHIP,
FRANKLIN COUNTY, OHIO
DECLARED NECESSARY
(FRANKLIN COUNTY ENGINEER)

WHEREAS, the Franklin County Engineer has requested that Dempsey Road over Spring Run, Blendon Township, Franklin County, Ohio, be replaced; and

WHEREAS, this project is necessary to enhance the safety and raise the level of service of the County Highway System by replacing the existing small bridge with a wider structure capable of carrying a full legal load; now, therefore, upon motion of Commissioner Foulk, seconded by Commissioner DeMoss.

BE IT RESOLVED, BY THE BOARD OF COUNTY COMMISSIONERS OF FRANKLIN COUNTY, OHIO:

Section 1) That the Franklin County Engineer is hereby directed to prepare a report, consisting of full and accurate plans, specifications, estimates of cost and all other necessary documents for the above mentioned improvement as prescribed by law, and he shall file said report at a joint meeting of the County Commissioners, County Auditor and the County Engineer for their approval or recommendations, said report is to be ready for filing on or before December 31, 1991.

Section 2) That the Franklin County Engineer, by his request is hereby directed to investigate and recommend a consulting engineer to be hired to assist him in the preparation of said report.

Voting Aye thereon: Dorothy S. Teater, Jack Foulk and Hugh DeMoss.

December 9, 1992

Honorable Board of County Commissioners
Franklin County Administration Building
373 South High Street
Columbus, Ohio 43215

Honorable Board:

Pursuant to your resolution of September 11, 1990, I have prepared plans, profiles, specifications, estimates of cost and all other information required by the County Engineer, for the replacement of the Dempsey Road Bridge over Spring Run, Blendon Township, Franklin County, Ohio.

It is my recommendation that the Dempsey Road project be approved as shown on the submitted plans.

Respectfully submitted,

John Circle, P.E., P.S.
Franklin County Engineer

JC:JYG:cmc

* * * * *

RESOLUTION NO. 1289-92

December 15, 1992

PLANS APPROVED FOR THE REPLACEMENT
AND PURCHASING OF ADDITIONAL RIGHT
OF WAY ON THE DEMPSEY ROAD BRIDGE
OVER SPRING RUN, BLENDON TOWNSHIP,
FRANKLIN COUNTY, OHIO
(FRANKLIN COUNTY ENGINEER)

WHEREAS, on the 11th of September, 1990, the Board of County Commissioners by resolution, directed the County Engineer to prepare plans, specifications, estimates of cost and all other necessary documents relative to the construction of the Dempsey Road Bridge and the approaches thereto, and he shall file said report at a joint meeting of the County Commissioners, County Auditor and the County Engineer for their approval or recommendations, said report is to be submitted on or before December 31, 1992; and

WHEREAS, on the 15th of December, 1992, the Franklin County Engineer submitted his report to a joint meeting of the County Commissioners, County Auditor and County Engineer; and

WHEREAS, the plans, specifications and other documents relative to the construction of the Dempsey Road Bridge were approved at said meeting; now, therefore, upon motion of Commissioner Foulk, seconded by Commissioner DeMoss.

BE IT RESOLVED, BY THE BOARD OF COUNTY COMMISSIONERS OF FRANKLIN COUNTY, OHIO:

Section 1) That it is the opinion of said Board that the public convenience and welfare, require that said improvement be made, and that a copy of the plans and specifications shall be kept on file in the office of the County Auditor and a copy of the plans, specifications and estimates relating to the construction of said bridge are to be kept in the office of the County Engineer and kept for inspection for parties interested.

Section 2) That the date of sale for the project is hereby set for April 15, 1993.

Voting Aye thereon: Dorothy S. Teater, Jack Foulk, Hugh DeMoss, Joseph W. Testa and John Circle.

DEMPSEY ROAD BRIDGE O/SPRING RUN PROJECT, FRANKLIN COUNTY, OHIO, Cont'd.

March 3, 1993

Honorable Board of County Commissioners
Franklin County Administration Building
373 South High Street
Columbus, Ohio 43215

Honorable Board:

Pursuant to your resolution of December 15, 1992, directing the County Engineer to investigate and recommend one or more recognized appraisers as conditions warrant in the matter of the purchase of additional right of way for the improvement of the Wilson Road Bridge and the Dempsey Road Bridge, I hereby submit the following report.

After considerable investigation, I requested and received the following quotations from Arnold and Associates to appraise three (3) parcels on Wilson Road and four (4) parcels on Dempsey Road for a total fee of Three Thousand One Hundred dollars and zero cents, (\$3,100.00).

It is the recommendation of this office that Arnold and Associates should be employed to appraise the above mentioned parcels of land on Wilson Road and Dempsey Road.

Respectfully submitted,

John Circle, P.E., P.S.
Franklin County Engineer

JC:JG:cmc

RESOLUTION NO. 248-93

March 9, 1993

ARNOLD AND ASSOCIATES EMPLOYED AS THE APPRAISERS IN THE MATTER OF PURCHASING ADDITIONAL RIGHT OF WAY FOR THE IMPROVEMENT OF THE WILSON ROAD BRIDGE AND THE DEMPSEY ROAD BRIDGE, FRANKLIN COUNTY, OHIO (FRANKLIN COUNTY ENGINEER)

WHEREAS, the Franklin County Engineer after considerable investigation, recommends the employing of Arnold and Associates to complete the appraisal work on Wilson Road and Dempsey Road; now, therefore upon motion of Commissioner Teater, seconded by Commissioner Shoemaker,

BE IT RESOLVED, BY THE BOARD OF COUNTY COMMISSIONERS OF FRANKLIN COUNTY, OHIO:

Section 1) That Arnold and Associates is hereby employed as the appraiser in the matter of purchasing additional right of way for the improvement of Wilson Road and Dempsey Road on the following tables of fees for said appraisal work:

Total Fee \$ 3,100.00

Voting Aye thereon: Jack Foulk, Dorothy S. Teater and Arlene Shoemaker.

DEMPSEY ROAD BRIDGE O/SPRING RUN PROJECT, FRANKLIN COUNTY, OHIO, Cont'd.

May 12, 1993

Honorable Board of County Commissioners
Franklin County Administration Building
373 South High Street
Columbus, Ohio 43215

Honorable Board:

After negotiating with a portion of the owners abutting Dempsey Road, County Road No. 183, Blendon Township, Franklin County, Ohio, for the purchase of additional land needed for road purposes, I hereby submit for your consideration the following recommendation as to the amount of compensation and damages to be awarded to the owners of land sought to be appropriated.

AUDITOR'S PAR. NO.	ENGR'S PAR. NO.	NAME	AMOUNT
10267	1-WD,T	Robert G. & Marjorie Landis	\$ 6,040.00
10263	2-WD,T	Paul D. & Mayme D. Gigl	16,760.00
		Total	\$22,800.00

I am of the opinion that the sums above recommended to be paid to this portion of the owners to be just and equitable for the land taken and damages sustained by reason of the improvement of Dempsey Road, County Road No. 183, Blendon Township, Franklin County, Ohio.

Respectfully submitted,

John Circle, P.E., P.S.
Franklin County Engineer

JC:JJG:cmc

* * * * *

RESOLUTION NO. 514-93

May 18, 1993

REPORT (FIRST) OF THE COUNTY ENGINEER
AND ESTABLISHING SUMS FOR COMPENSATION
AND DAMAGES FOR A PORTION OF THE OWNERS
IN THE MATTER OF THE IMPROVEMENT OF
DEMPSEY ROAD, COUNTY ROAD NO. 183,
BLENDON TOWNSHIP, FRANKLIN COUNTY, OHIO
(FRANKLIN COUNTY ENGINEER)

WHEREAS, on the 15th of December, 1992, the Board of County Commissioners did by resolution duly adopted find in favor of improving a portion of Dempsey Road, County Road No. 183, Blendon Township, Franklin County, Ohio; and

WHEREAS, the Franklin County Engineer has negotiated with a portion of the property owners abutting Dempsey Road, County Road No. 183, Blendon Township, Franklin County, Ohio; and

WHEREAS, the Franklin County Engineer has advised this Board by letter dated May 12, 1993, that it is his recommendation that the following amounts of compensation and damages to be awarded to the owners of land sought to be appropriated; now, therefore, upon motion of Commissioner Shoemaker, seconded by Commissioner Teater.

AUDITOR'S PAR. NO.	ENGR'S PAR. NO.	NAME	AMOUNT
10267	1-WD,T	Robert G. & Marjorie Landis	\$ 6,040.00
10263	2-WD,T	Paul D. & Mayme D. Gigl	16,760.00
		Total	\$22,800.00

BE IT RESOLVED BY THE BOARD OF COMMISSIONERS OF FRANKLIN COUNTY, OHIO:

Section 1) That after due consideration the amounts of compensation and damages as recommended by the Franklin County Engineer for the improvement of Dempsey Road, County Road No. 183, Blendon Township, Franklin County, Ohio, are just and equitable for the lands taken and damages sustained by reason of said road improvement are hereby approved.

Voting Aye thereon: Jack Foulk, Dorothy S. Teater and Arlene Shoemaker.

July 7, 1993

Honorable Board of County Commissioners
Franklin County Administration Building
373 South High Street
Columbus, Ohio 43215

Honorable Board:

After negotiating with a portion of the owners abutting Dempsey Road, County Road No. 183, Blendon Township, Franklin County, Ohio, for the purchase of additional land needed for road purposes, I hereby submit for your consideration the following recommendation as to the amount of compensation and damages to be awarded to the owners of land sought to be appropriated.

<u>AUDITOR'S</u> <u>PAR. NO.</u>	<u>ENGR'S</u> <u>PAR. NO.</u>	<u>NAME</u>	<u>AMOUNT</u>
9581	4-WD	American Municipal Power Co.	\$ 4,670.00

I am of the opinion that the sums above recommended to be paid to this portion of the owners to be just and equitable for the land taken and damages sustained by reason of the improvement of Dempsey Road, County Road No. 183, Blendon Township, Franklin County, Ohio.

Respectfully submitted,

John Circle, P.E., P.S.
Franklin County Engineer

JC:JYG:cmc

* * * * *

RESOLUTION NO. 686-93

July 13, 1993

REPORT (SECOND) OF THE COUNTY ENGINEER
AND ESTABLISHING SUMS FOR COMPENSATION
AND DAMAGES FOR A PORTION OF THE OWNERS
IN THE MATTER OF THE IMPROVEMENT OF
DEMPSEY ROAD, COUNTY ROAD NO. 183,
BLENDON TOWNSHIP, FRANKLIN COUNTY, OHIO
(FRANKLIN COUNTY ENGINEER)

WHEREAS, on the 15th of December, 1992, the Board of County Commissioners did by resolution duly adopted find in favor of improving a portion of Dempsey Road, County Road No. 183, Blendon Township, Franklin County, Ohio; and

WHEREAS, the Franklin County Engineer has negotiated with a portion of the property owners abutting Dempsey Road, County Road No. 183, Blendon Township, Franklin County, Ohio; and

WHEREAS, the Franklin County Engineer has advised this Board by letter dated July 7, 1993, that it is his recommendation that the following amounts of compensation and damages to be awarded to the owners of land sought to be appropriated; now, therefore, upon motion of Commissioner Shoemaker, seconded by Commissioner Teater,

<u>AUDITOR'S</u> <u>PAR. NO.</u>	<u>ENGR'S</u> <u>PAR. NO.</u>	<u>NAME</u>	<u>AMOUNT</u>
9581	4-WD	American Municipal Power Co.	\$ 4,670.00

BE IT RESOLVED, BY THE BOARD OF COUNTY COMMISSIONERS OF FRANKLIN COUNTY, OHIO:

Section 1) That after due consideration the amounts of compensation and damages as recommended by the Franklin County Engineer for the improvement of Dempsey Road, County Road No. 183, Blendon Township, Franklin County, Ohio, are just and equitable for the lands taken and damages sustained by reason of said road improvement are hereby approved.

Voting Aye thereon: Jack Foulk, Dorothy S. Teater and Arlene Shoemaker.

DEMPSEY ROAD BRIDGE O/SPRING RUN PROJECT, FRANKLIN COUNTY, OHIO, Cont'd.

December 15, 1993

Honorable Board of County Commissioners
Franklin County Administration Building
373 South High Street
Columbus, Ohio 43215

Honorable Board:

After negotiating with a portion of the owners abutting Dempsey Road, County Road No. 183, Blendon Township, Franklin County, Ohio, for the purchase of additional land needed for road purposes, I hereby submit for your consideration the following recommendation as to the amount of compensation and damages to be awarded to the owners of land sought to be appropriated.

AUDITOR'S PAR. NO.	ENGR'S PAR. NO.	NAME	AMOUNT
	3-WD,T,T-1	Spring Run Condominium Association	\$ 3,570.00

I am of the opinion that the sums above recommended to be paid to this portion of the owners to be just and equitable for the land taken and damages sustained by reason of the improvement of Dempsey Road, County Road No. 183, Blendon Township, Franklin County, Ohio.

Respectfully submitted,

John Circle, P.E., P.S.
Franklin County Engineer

JC:JJG:cmc

RESOLUTION NO. 1210-93

December 21, 1993

REPORT (THIRD) OF THE COUNTY ENGINEER
AND ESTABLISHING SUMS FOR COMPENSATION
AND DAMAGES FOR A PORTION OF THE OWNERS
IN THE MATTER OF THE IMPROVEMENT OF
DEMPSEY ROAD, COUNTY ROAD NO. 183,
BLENDON TOWNSHIP, FRANKLIN COUNTY, OHIO
(FRANKLIN COUNTY ENGINEER)

WHEREAS, on the 15th of December, 1992, the Board of County Commissioners did by resolution duly adopted find in favor of improving a portion of Dempsey Road, County Road No. 183, Blendon Township, Franklin County, Ohio; and

WHEREAS, the Franklin County Engineer has negotiated with a portion of the property owners abutting Dempsey Road, County Road No. 183, Blendon Township, Franklin County, Ohio; and

WHEREAS, the Franklin County Engineer has advised this Board by letter dated December 15, 1993, that it is his recommendation that the following amounts of compensation and damages to be awarded to the owners of land sought to be appropriated; now, therefore, upon motion of Commissioner Teater, seconded by Commissioner Shoemaker.

AUDITOR'S PAR. NO.	ENGR'S PAR. NO.	NAME	AMOUNT
	3-WD,T,T-1	Spring Run Condominium Association	\$ 3,570.00

BE IT RESOLVED BY THE BOARD OF COMMISSIONERS OF FRANKLIN COUNTY, OHIO:

Section 1) That after due consideration the amounts of compensation and damages as recommended by the Franklin County Engineer for the improvement of Dempsey Road, County Road No. 183, Blendon Township, Franklin County, Ohio, are just and equitable for the lands taken and damages sustained by reason of said road improvement are hereby approved.

Voting Aye thereon: Jack Foulk, Dorothy S. Teater and Arlene Shoemaker.

FRANKLIN COUNTY, OHIO
 OFFICE OF COUNTY ENGINEER
 DEMPSEY ROAD OVER SPRING RUN

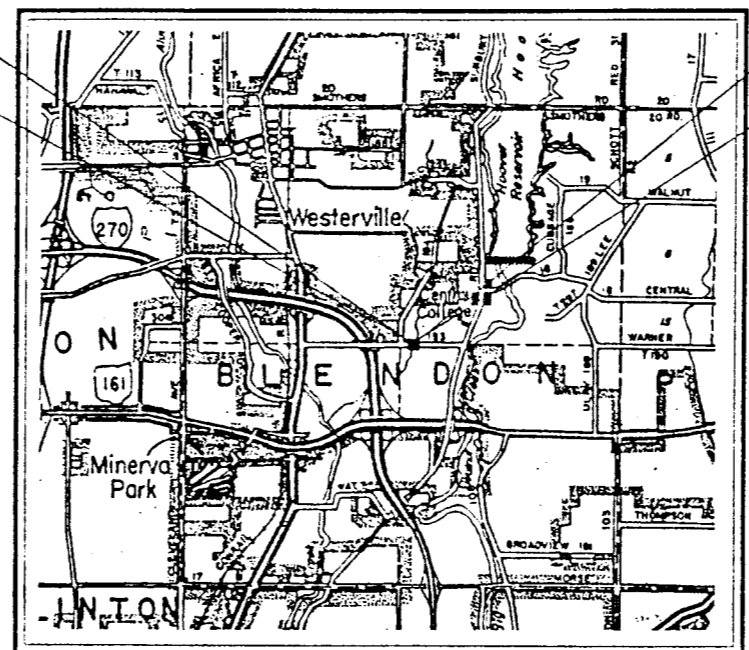
BLE-183-1.27		OHIO	5
		FHWA REGION	
FEDERAL PROJECT	STATE PROJECT	00000(0)	

FRANKLIN COUNTY - T.R.183
 DEMPSEY ROAD
 ACQUIRING AGENCY
 FRANKLIN COUNTY

BLE-183-1.27
 CITY OF WESTERVILLE
 BLENDON TOWNSHIP
 RIGHT OF WAY ONLY

BEGIN PROJECT
 STA. 19+10.00
 S.L.M. 1.23

END PROJECT
 STA. 21+00.00
 S.L.M. 1.29

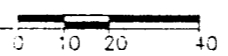


LOCATION MAP
 SCALE IN MILES



Portion to be Improved
 State & Federal Routes
 Other Roads

SCALES



CONVENTIONAL SIGNS

County Line	-----	Limited Access (only)	LA
Township Line	-----	Right of Way (only)	R/W
Section Line	-----	Limited Access & Right of Way	LA&R/W
Corporation Line	----- or -----	Existing Right of Way	-----
Fence Line (existing)	----- (proposed)	Property Line (in existing fence)	E-E
Center Line	-----	Railroad	----- or -----
Trees	⊙ Stumps	Guardrail (existing)	----- (proposed)
Utility Poles: Telephone	⊕	Construction Limits	-----
		Power	⊕
		Light	⊕


INDEX OF SHEETS

TITLE SHEET	-----	1
CENTERLINE SURVEY PLAT	-----	2
PROPERTY MAP	-----	3
SUMMARY OF ADDITIONAL RIGHT-OF-WAY	-----	3

UNDERGROUND UTILITIES
 TWO WORKING DAYS
BEFORE YOU DIG
 Call 800-362-2764 (Toll Free)
 OHIO UTILITIES PROTECTION SERVICE
 NON-MEMBERS
 MUST BE CALLED DIRECTLY

Plan Prepared By
 Jones-Stuckey Ltd., Inc.
 1641 West Fifth Avenue
 Columbus, Ohio 43212

[Signature]



1991 SPECIFICATIONS

The standard specifications of the State of Ohio Department of Transportation, including changes and supplemental specifications listed in the proposal shall govern this improvement.

I hereby approve these plans and declare that the making of this improvement will require the closing to traffic of the highway and that detours will be provided as indicated on the plans.

Approved *[Signature]*
 Date 6/27/92 Franklin County Deputy Engineer

Approved *[Signature]*
 Date 6/27/92 Franklin County Engineer

WE THE COMMISSIONERS OF FRANKLIN COUNTY
 IN FORMAL SESSION HEREBY APPROVE THESE PLANS.

Approved *[Signature]*

Approved *[Signature]*

Approved *[Signature]*
 Date _____ Franklin County Commissioners

Approved _____
 Date _____ Service Director, City Of Westerville

Approved _____
 Date _____ City Engineer, City Of Westerville

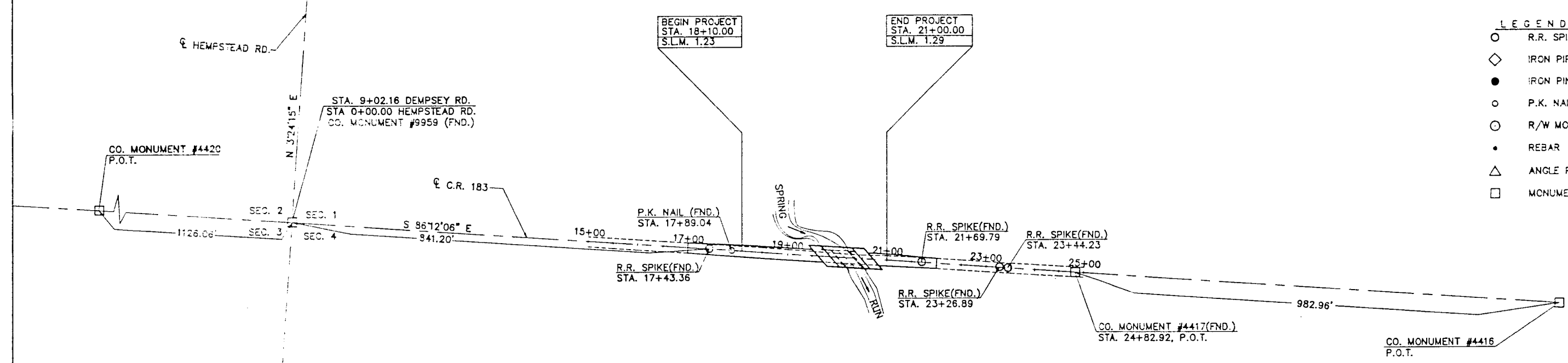
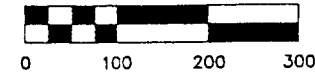
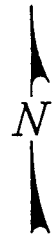
Approved _____
 Date _____ City Manager, City Of Westerville

CENTERLINE SURVEY PLAT

FRANKLIN COUNTY
 UNITED STATES MILITARY LANDS
 SECTIONS 1 & 4, TWP. 2N RANGE 17W
 BLENDON TOWNSHIP

BLE-183-1.27

CH/D	30
FWA REGION	5
	1
	3



- LEGEND
- R.R. SPIKE
 - ◇ IRON PIPE
 - IRON PIN
 - P.K. NAIL
 - R/W MON.
 - REBAR
 - △ ANGLE POINT
 - MONUMENT

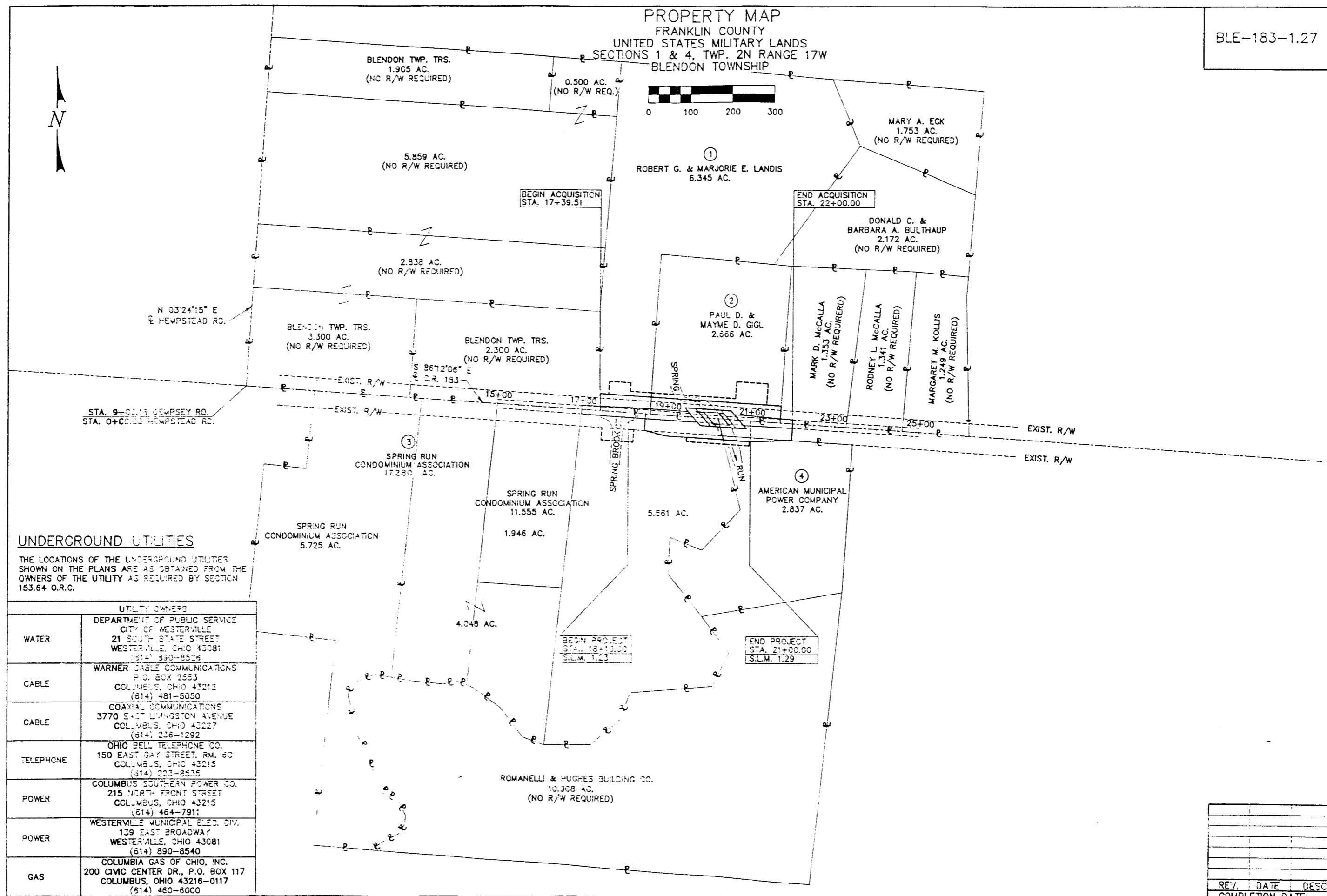
"BEARINGS WERE ESTABLISHED FROM A GPS CONTROL SURVEY, OCCUPYING SURVEY MONUMENTS "FCGS 4420" AND "FCGS 9959", PERFORMED BY THE FRANKLIN COUNTY ENGINEER'S OFFICE IN 1990, AND ARE BASED ON THE OHIO STATE PLANE COORDINATE SYSTEM, SOUTH ZONE AND THE NORTH AMERICAN DATUM OF 1983."

I HEREBY CERTIFY THAT THIS PLAT IS A TRUE DELINEATION OF A SURVEY MADE FOR THE FRANKLIN COUNTY ENGINEERS OFFICE BY JONES-STUCKEY, LTD., INC.

David D. Stuckey DATE 12-11-92
 REG. SURVEYOR NO. 4992



PROPERTY MAP
FRANKLIN COUNTY
UNITED STATES MILITARY LANDS
SECTIONS 1 & 4, TWP. 2N RANGE 17W
BLENDON TOWNSHIP



UNDERGROUND UTILITIES

THE LOCATIONS OF THE UNDERGROUND UTILITIES SHOWN ON THE PLANS ARE AS OBTAINED FROM THE OWNERS OF THE UTILITY AS REQUIRED BY SECTION 153.64 O.R.C.

UTILITY OWNERS	
WATER	DEPARTMENT OF PUBLIC SERVICE CITY OF WESTERVILLE 21 SOUTH STATE STREET WESTERVILLE, OHIO 43081 (614) 330-8526
CABLE	WARNER CABLE COMMUNICATIONS P.O. BOX 2553 COLUMBUS, OHIO 43212 (614) 481-5050
CABLE	COAXIAL COMMUNICATIONS 3770 EAST LIVINGSTON AVENUE COLUMBUS, OHIO 43227 (614) 236-1292
TELEPHONE	OHIO BELL TELEPHONE CO. 150 EAST GAY STREET, RM. 60 COLUMBUS, OHIO 43215 (614) 223-8535
POWER	COLUMBUS SOUTHERN POWER CO. 215 NORTH FRONT STREET COLUMBUS, OHIO 43215 (614) 464-7911
POWER	WESTERVILLE MUNICIPAL ELEC. DIV. 139 EAST BROADWAY WESTERVILLE, OHIO 43081 (614) 890-8540
GAS	COLUMBIA GAS OF OHIO, INC. 200 CIVIC CENTER DR., P.O. BOX 117 COLUMBUS, OHIO 43216-0117 (614) 460-6000

REV.	DATE	DESCRIPTION

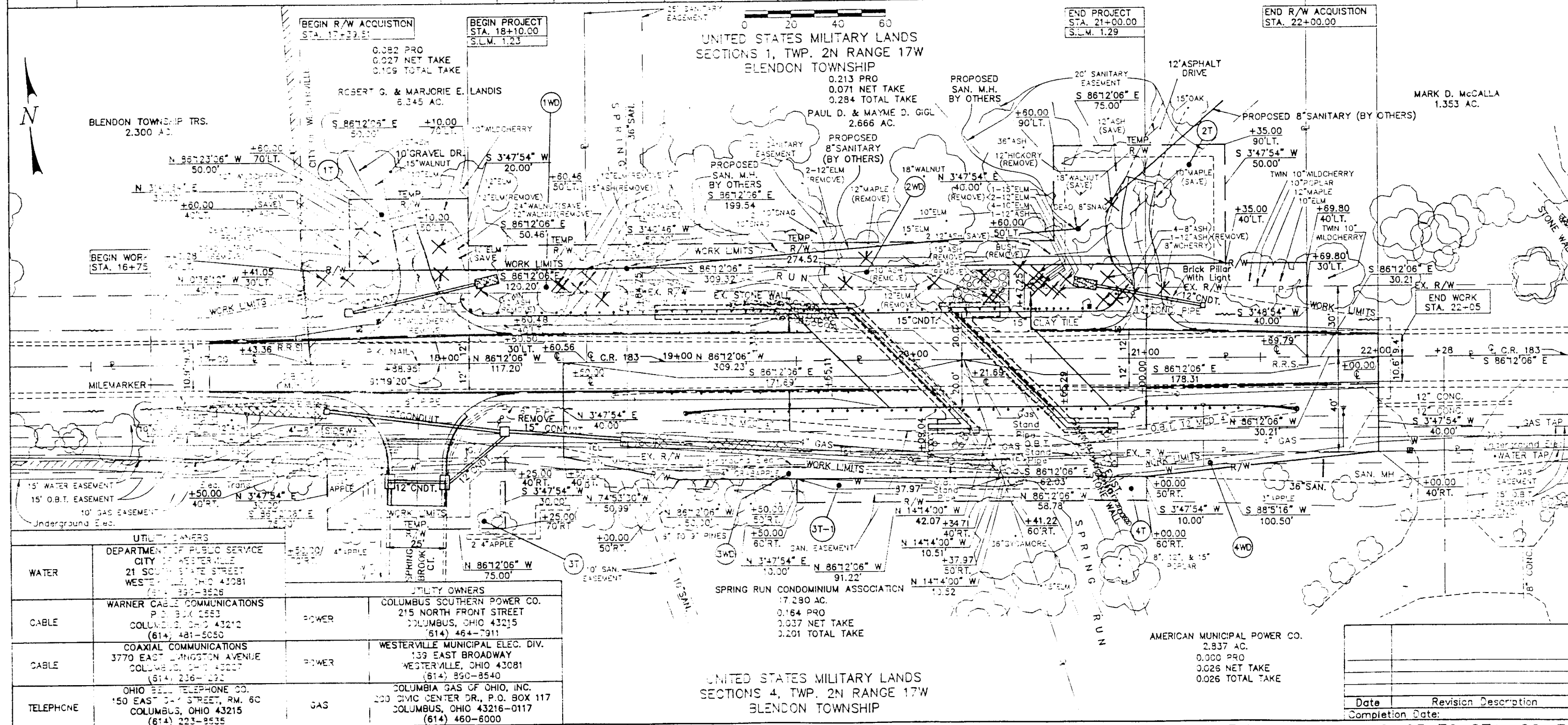
TOTAL NUMBER OF :
 4 OWNERSHIPS
 0 TOTAL TAKES
 0 OWNERSHIPS WITH STRUCTURES INVOLVED
 0 OWNERSHIPS WITH "P" ITEMS

BLE-183-1.27

CHIC 32
 FHWA REGION 5 3
 3

SUMMARY OF ADDITIONAL RIGHT-OF-WAY

PARCEL	OWNER	SHEET NO.	OWNER'S RECORD		RECORD AREA	TOTAL P.R.O.	GROSS TAKE	P.R.O. IN TAKE	NET TAKE	STRUCTURE	NET RESIDUE	TYPE FUND	REMARKS & PERSONALTY	AS ACQUIRED		
			VOLUME	PAGE										DATE	BOOK	PAGE
1WD	ROBERT G. & MARJORIE E. LANDIS		2611	617	6.35	0.082	0.109	0.082	0.027		6.241	COUNTY	6 MONTH OCCUPANCY, CONSTRUCT DRIVEWAY, GRADE & SEED			
2WD	PAUL D. & MAYME D. GIGL		2512	801	2.67	0.213	0.284	0.213	0.071		2.386	COUNTY	6 MONTH OCCUPANCY, CONSTRUCT DRIVEWAY, GRADE & SEED			
3WD	SPRING RUN CONDOMINIUM ASSOCIATION		13888	E15	17.28	0.885	0.201	0.164	0.337		16.357	COUNTY	6 MONTH OCCUPANCY, CONSTRUCT DRIVEWAY, GRADE & SEED			
3T-1							0.021	0.000	0.021							
4WD	AMERICAN MUNICIPAL POWER CO.		7509	107	2.84	0.000	0.026	0.000	0.026		2.656	COUNTY				
4T							0.014	0.000	0.014							



UTILITY OWNERS	UTILITY OWNERS
WATER DEPARTMENT OF PUBLIC SERVICE CITY OF WESTERVILLE 21 SOUTH STATE STREET WESTERVILLE, OHIO 43081 (614) 890-3526	UTILITY OWNERS COLUMBUS SOUTHERN POWER CO. 215 NORTH FRONT STREET COLUMBUS, OHIO 43215 (614) 464-7911
CABLE WARNER CABLE COMMUNICATIONS P.O. BOX 2553 COLUMBUS, OHIO 43212 (614) 481-5050	WESTERVILLE MUNICIPAL ELEC. DIV. 139 EAST BROADWAY WESTERVILLE, OHIO 43081 (614) 890-8540
CABLE COAXIAL COMMUNICATIONS 3770 EAST LAMINGTON AVENUE COLUMBUS, OHIO 43227 (614) 236-1292	COLUMBIA GAS OF OHIO, INC. 200 CIVIC CENTER DR., P.O. BOX 117 COLUMBUS, OHIO 43216-0117 (614) 460-6000
TELEPHONE OHIO BELL TELEPHONE CO. 150 EAST 3rd STREET, RM. 60 COLUMBUS, OHIO 43215 (614) 223-3535	

Date	Revision	Description

RIGHT OF WAY - STA. 16+25 TO STA. 22+75