

September 5, 1990

Honorable Board of County Commissioners
Franklin County Administration Building
410 South High Street
Columbus, Ohio 43215

Honorable Board:

I hereby request that proceedings be initiated by your Honorable Board for the replacement of Olentangy River Road over Greenridge Run, Sharon Township, Franklin County, Ohio.

This project is necessary to enhance the safety and raise the level of service of the County Highway System, by replacing the existing small bridge with a wider structure capable of carrying a full legal load.

It is also requested that a consulting engineer be employed to assist me in preparing a report, consisting of full and accurate plans, specifications, estimates of cost and all other necessary documents relating to the above mentioned project. We are of the opinion that said report could be submitted on or before December 31, 1991.

Respectfully submitted,

John Circle, P.E., P.S.
Franklin County Engineer

JC:JGG:cmc

* * * * *

RESOLUTION NO. 1042-90

September 11, 1990

REPLACEMENT OF OLENTANGY RIVER ROAD
OVER GREENRIDGE RUN, SHARON TOWNSHIP,
FRANKLIN COUNTY, OHIO
DECLARED NECESSARY
(FRANKLIN COUNTY ENGINEER)

WHEREAS, the Franklin County Engineer has requested that Olentangy River Road over Greenridge Run, Sharon Township, Franklin County, Ohio, be replaced, and;

WHEREAS, this project is necessary to enhance the safety and raise the level of service of the County Highway System by replacing the existing small bridge with a wider structure capable of carrying a full legal load; now, therefore, upon motion of Commissioner Foulk, seconded by Commissioner DeMoss,

BE IT RESOLVED, BY THE BOARD OF COUNTY COMMISSIONERS OF FRANKLIN COUNTY, OHIO:

Section 1) That the Franklin County Engineer is hereby directed to prepare a report, consisting of full and accurate plans, specifications, estimates of cost and all other necessary documents for the above mentioned improvement as prescribed by law, and he shall file said report at a joint meeting of the County Commissioners, County Auditor and the County Engineer for their approval or recommendations, said report is to be ready for filing on or before December 31, 1991.

Section 2) That the Franklin County Engineer, by his request is hereby directed to investigate and recommend a consulting engineer to be hired to assist him in the preparation of said report.

Voting Aye thereon: Dorothy S. Teater, Jack Foulk and Hugh DeMoss.

June 24, 1992

Honorable Board of County Commissioners
Franklin County Administration Building
373 South High Street
Columbus, Ohio 43215

Honorable Board:

Pursuant to your resolution of September 11, 1990, I have prepared plans, profiles, specifications, estimates of cost and all other information required by the County Engineer, for the construction of a new culvert and purchase of additional right of way on Olentangy River Road over Greenridge Run, Sharon Township, Franklin County, Ohio.

It is my recommendation that the culvert on Olentangy Rover Road over Greenridge Run, Sharon Township, Franklin County, Ohio, be approved as shown on the submitted plans.

Respectfully submitted,

John Circle, P.E., P.S.
Franklin County Engineer

JC:JGG:cmc

* * * * *

RESOLUTION NO. 690-92

June 30, 1992

PLANS APPROVED FOR THE CONSTRUCTION
OF A NEW CULVERT AND PURCHASE OF
ADDITIONAL RIGHT OF WAY ON OLENTANGY
RIVER ROAD OVER GREENRIDGE RUN, SHARON
TOWNSHIP, FRANKLIN COUNTY, OHIO
(FRANKLIN COUNTY ENGINEER)

WHEREAS, on the 11th of September, 1990, the Board of County Commissioners by resolution, directed the County Engineer to prepare plans, specifications, estimates of cost and all other necessary documents relative to the construction of the culvert on Olentangy River Road over Greenridge Run, and the approaches thereto, and he shall file said report at a joint meeting of the County Commissioners, County Auditor and the County Engineer for their approval or recommendations, said report is to be submitted on or before December 31, 1992; and

WHEREAS, on the 30th of June, 1992, the Franklin County Engineer submitted his report to a joint meeting of the County Commissioners, County Auditor and County Engineer; and

WHEREAS, the plans, specifications and other documents relative to the construction of the culvert on Olentangy River Road over Greenridge Run, were approved at said meeting; now, therefore upon motion of Commissioner Foulk, seconded by Commissioner DeMoss,

BE IT RESOLVED BY THE BOARD OF COUNTY COMMISSIONERS, FRANKLIN COUNTY, OHIO:

Section 1) That it is the opinion of said Board that the public convenience and welfare, require that said improvement be made, and that a copy of the plans and specifications shall be kept on file in the office of the County Auditor and a copy of the plans, specifications and estimates relating to the construction of said bridge are to be kept in the office of the County Engineer and kept for inspection or parties interested.

Section 2) That the date of sale for the project will be set at a later date.

Voting Aye thereon: Dorothy S. Teater, Jack Foulk, Hugh DeMoss, Joseph W. Testa and John Circle.

September 2, 1992

Honorable Board of County Commissioners
Franklin County Administration Building
373 South High Street
Columbus, Ohio 43215

Honorable Board:

Pursuant to your resolution of June 30, 1992 directing the County Engineer to investigate and recommend one or more recognized appraisers, as conditions warrant, in the matter of purchasing additional right of way for the improvement of the Dublin Road Bridge over Roberts Millikin Ditch and the Olentangy River Road Bridge over Greenridge Run, I hereby submit the following report.

After considerable investigation, I requested and received the following quotations from Arnold and Associates, to appraise two (2) parcels on Dublin Road and four (4) parcels on Olentangy River Road, for a total fee of Two Thousand Eight dollars and zero cents, (\$2,800.00).

It is the recommendation of this office that Arnold and Associates should be employed to appraise the above mentioned parcels of land on Dublin Road and Olentangy River Road.

Respectfully submitted,

John Circle, P.E., P.S.
Franklin County Engineer

JC:JJG:cmc

* * * * *

RESOLUTION NO. 898-92

September 8, 1992

ARNOLD AND ASSOCIATES EMPLOYED AS THE APPRAISERS IN THE MATTER OF PURCHASING ADDITIONAL RIGHT OF WAY FOR THE IMPROVEMENT OF THE DUBLIN ROAD BRIDGE OVER ROBERTS MILLIKIN DITCH AND THE OLENTANGY RIVER ROAD BRIDGE OVER GREENRIDGE RUN. (FRANKLIN COUNTY ENGINEER)

WHEREAS, the Franklin County Engineer after considerable investigation, recommends the employing of Arnold and Associates, to complete the appraisal work on Dublin Road Bridge over Roberts Millikin Ditch and Olentangy River Road Bridge over Greenridge Run; now therefore, upon motion of Commissioner Foulk, seconded by Commissioner DeMoss,

BE IT RESOLVED, BY THE BOARD OF COUNTY COMMISSIONERS OF FRANKLIN COUNTY, OHIO:

Section 1) That Arnold and Associates be and they hereby are employed as the appraisers in the matter of purchasing additional right of way for Dublin Road Bridge over Roberts Millikin Ditch and Olentangy River Road Bridge over Greenridge Run project on the following tables of fees for said appraisal work.

Arnold and Associates	Total Fee	\$ 2,800.00
-----------------------	-----------	-------------

Voting Aye thereon: Dorothy S. Teater, Jack Foulk and Hugh DeMoss.

December 2, 1992

Honorable Board of County Commissioners
 Franklin County Administration Building
 373 South High Street
 Columbus, Ohio 43215

Honorable Board:

After negotiating with a portion of the owners abutting Olentangy River Road, County Road No. 9, Sharon Township, Franklin County, Ohio, for the purchase of additional land needed for road purposes, I hereby submit for your consideration the following recommendation as to the amount of compensation and damages to be awarded to the owners of land sought to be appropriated.

AUDITOR'S PAR. NO.	ENGR'S PAR. NO.	NAME	AMOUNT
4640	4-T	Nina R. Chase	\$ 9,125.00

I am of the opinion that the sums above recommended to be paid to this portion of the owners to be just and equitable for the land taken and damages sustained by reason of the improvement of Olentangy River Road, County Road No. 9, Sharon Township, Franklin County, Ohio.

Respectfully submitted,

John Circle, P.E. & P.S.
 Franklin County Engineer

JC:JGG:cmc

* * * * *

RESOLUTION NO. 1244-92

December 8, 1992

REPORT (FIRST) OF THE COUNTY ENGINEER
 AND ESTABLISHING SUMS FOR COMPENSATION
 AND DAMAGES FOR A PORTION OF THE OWNERS
 IN THE MATTER OF THE IMPROVEMENT OF
 OLENTANGY RIVER ROAD, COUNTY ROAD NO. 9,
 SHARON TOWNSHIP, FRANKLIN COUNTY, OHIO
 (FRANKLIN COUNTY ENGINEER)

WHEREAS, on the 30th day of June, 1992, the Board of County Commissioners did by resolution duly adopted find in favor of improving a portion of Olentangy River Road, County Road No. 9, Sharon Township, Franklin County, Ohio; and

WHEREAS, the Franklin County Engineer has negotiated with a portion of the property owners abutting Olentangy River Road, County Road No. 9, Sharon Township, Franklin County, Ohio; and

WHEREAS, the Franklin County Engineer has advised this Board by letter dated December 2, 1992, that it is his recommendation that the following amounts of compensation and damages to be awarded to the owners of land sought to be appropriated; now, therefore, upon motion of Commissioner Foulk, seconded by Commissioner DeMoss.

AUDITOR'S PAR. NO.	ENGR'S PAR. NO.	NAME	AMOUNT
4640	4-T	Nina R. Chase	\$ 9,125.00

BE IT RESOLVED BY THE BOARD OF COMMISSIONERS OF FRANKLIN COUNTY, OHIO:

Section 1) That after due consideration the amounts of compensation and damages as recommended by the Franklin County Engineer for the improvement of Olentangy River Road, County Road No. 9, Sharon Township, Franklin County, Ohio, are just and equitable for the lands taken and damages sustained by reason of said road improvement are hereby approved.

Voting Aye thereon: Dorothy S. Teater, Jack Foulk and Hugh DeMoss.

December 9, 1992

Honorable Board of County Commissioners
 Franklin County Administration Building
 373 South High Street
 Columbus, Ohio 43215

Honorable Board:

After negotiating with a portion of the owners abutting Olentangy River Road, County Road No. 9, Sharon Township, Franklin County, Ohio, for the purchase of additional land needed for road purposes, I hereby submit for your consideration the following recommendation as to the amount of compensation and damages to be awarded to the owners of land sought to be appropriated.

<u>AUDITOR'S</u> <u>PAR. NO.</u>	<u>ENGR'S</u> <u>PAR. NO.</u>	<u>NAME</u>	<u>AMOUNT</u>
2653	2-WD,T	George F. Collins	\$ 15,655.00

I am of the opinion that the sums above recommended to be paid to this portion of the owners to be just and equitable for the land taken and damages sustained by reason of the improvement of Olentangy River Road, County Road No. 9, Sharon Township, Franklin County, Ohio.

Respectfully submitted,

John Circle, P.E. & P.S.
 Franklin County Engineer

JC:JYG:cmc

* * * * *

RESOLUTION NO. 1282-92

December 15, 1992

REPORT (SECOND) OF THE COUNTY ENGINEER
 AND ESTABLISHING SUMS FOR COMPENSATION
 AND DAMAGES FOR A PORTION OF THE OWNERS
 IN THE MATTER OF THE IMPROVEMENT OF
 OLENTANGY RIVER ROAD, COUNTY ROAD NO. 9,
 SHARON TOWNSHIP, FRANKLIN COUNTY, OHIO
 (FRANKLIN COUNTY ENGINEER)

WHEREAS, on the 30th day of June, 1992, the Board of County Commissioners did by resolution duly adopted find in favor of improving a portion of Olentangy River Road, County Road No. 9, Sharon Township, Franklin County, Ohio; and

WHEREAS, the Franklin County Engineer has negotiated with a portion of the property owners abutting Olentangy River Road, County Road No. 9, Sharon Township, Franklin County, Ohio; and

WHEREAS, the Franklin County Engineer has advised this Board by letter dated December 9, 1992, that it is his recommendation that the following amounts of compensation and damages to be awarded to the owners of land sought to be appropriated; now, therefore, upon motion of Commissioner Foulk, seconded by Commissioner DeMoss.

<u>AUDITOR'S</u> <u>PAR. NO.</u>	<u>ENGR'S</u> <u>PAR. NO.</u>	<u>NAME</u>	<u>AMOUNT</u>
2653	2-WD,T	George F. Collins	\$ 15,655.00

BE IT RESOLVED BY THE BOARD OF COMMISSIONERS OF FRANKLIN COUNTY, OHIO:

Section 1) That after due consideration the amounts of compensation and damages as recommended by the Franklin County Engineer for the improvement of Olentangy River Road, County Road No. 9, Sharon Township, Franklin County, Ohio, are just and equitable for the lands taken and damages sustained by reason of said road improvement are hereby approved.

Voting Aye thereon: Dorothy S. Teater, Jack Foulk and Hugh DeMoss.

December 29, 1992

Honorable Board of County Commissioners
 Franklin County Administration Building
 373 South High Street
 Columbus, Ohio 43215

Honorable Board:

After negotiating with a portion of the owners abutting Olentangy River Road, County Road No. 9, Sharon Township, Franklin County, Ohio, for the purchase of additional land needed for road purposes, I hereby submit for your consideration the following recommendation as to the amount of compensation and damages to be awarded to the owners of land sought to be appropriated.

<u>AUDITOR'S</u> <u>PAR. NO.</u>	<u>ENGR'S</u> <u>PAR. NO.</u>	<u>NAME</u>	<u>AMOUNT</u>
4618	1-WD	Sandra A. Shadwick	\$ 11,520.00
2676	3-WD,T	David T. Kollat	6,820.00
		Total	<u>\$ 18,340.00</u>

I am of the opinion that the sums above recommended to be paid to this portion of the owners to be just and equitable for the land taken and damages sustained by reason of the improvement of Olentangy River Road, County Road No. 9, Sharon Township, Franklin County, Ohio.

Respectfully submitted,

John Circle, P.E., P.S.
 Franklin County Engineer

JC:JYG:cmc

* * * * *

RESOLUTION NO. 14-93

January 5, 1993

REPORT (THIRD) OF THE COUNTY ENGINEER
 AND ESTABLISHING SUMS FOR COMPENSATION
 AND DAMAGES FOR A PORTION OF THE OWNERS
 IN THE MATTER OF THE IMPROVEMENT OF
 OLENTANGY RIVER ROAD, COUNTY ROAD NO. 9,
 SHARON TOWNSHIP, FRANKLIN COUNTY, OHIO
 (FRANKLIN COUNTY ENGINEER)

WHEREAS, on the 30th day of June, 1992, the Board of County Commissioners did by resolution duly adopted find in favor of improving a portion of Olentangy River Road, County Road No. 9, Sharon Township, Franklin County, Ohio; and

WHEREAS, the Franklin County Engineer has negotiated with a portion of the property owners abutting Olentangy River Road, County Road No. 9, Sharon Township, Franklin County, Ohio; and

WHEREAS, the Franklin County Engineer has advised this Board by letter dated December 29, 1992, that it is his recommendation that the following amounts of compensation and damages to be awarded to the owners of land sought to be appropriated; now, therefore, upon motion of Commissioner Foulk, seconded by Commissioner Shoemaker.

<u>AUDITOR'S</u> <u>PAR. NO.</u>	<u>ENGR'S</u> <u>PAR. NO.</u>	<u>NAME</u>	<u>AMOUNT</u>
4618	1-WD	Sandra A. Shadwick	\$ 11,520.00
2676	3-WD,T	David T. Kollat	6,820.00
		Total	<u>\$ 18,340.00</u>

BE IT RESOLVED BY THE BOARD OF COMMISSIONERS OF FRANKLIN COUNTY, OHIO:

Section 1) That after due consideration the amounts of compensation and damages as recommended by the Franklin County Engineer for the improvement of Olentangy River Road, County Road No. 9, Sharon Township, Franklin County, Ohio, are just and equitable for the lands taken and damages sustained by reason of said road improvement are hereby approved.

Voting Aye thereon: Dorothy S. Teater, Jack Foulk and Arlene Shoemaker.

March 10, 1993

Honorable Board of County Commissioners
 Franklin County Administration Building
 373 South High Street
 Columbus, Ohio 43215

Honorable Board:

After negotiating with a portion of the owners abutting Olentangy River Road, County Road No. 9, Sharon Township, Franklin County, Ohio, for the purchase of additional land needed for road purposes, I hereby submit for your consideration the following recommendation as to the amount of compensation and damages to be awarded to the owners of land sought to be appropriated.

<u>AUDITOR'S</u> <u>PAR. NO.</u>	<u>ENGR'S</u> <u>PAR. NO.</u>	<u>NAME</u>	<u>AMOUNT</u>
4618	1-WD	Sandra A. Shadwick	\$ 1,550.00

I am of the opinion that the sums above recommended to be paid to this portion of the owners to be just and equitable for the land taken and damages sustained by reason of the improvement of Olentangy River Road, County Road No. 9, Sharon Township, Franklin County, Ohio.

Respectfully submitted,

John Circle, P.E., P.S.
 Franklin County Engineer

JC:JJG:cmc

* * * * *

RESOLUTION NO. 285-93

March 16, 1993

REPORT (FOURTH) OF THE COUNTY ENGINEER
 AND ESTABLISHING SUMS FOR COMPENSATION
 AND DAMAGES FOR A PORTION OF THE OWNERS
 IN THE MATTER OF THE IMPROVEMENT OF
 OLENTANGY RIVER ROAD, COUNTY ROAD NO. 9,
 SHARON TOWNSHIP, FRANKLIN COUNTY, OHIO
 (FRANKLIN COUNTY ENGINEER)

WHEREAS, on the 30th day of June, 1992, the Board of County Commissioners did by resolution duly adopted find in favor of improving a portion of Olentangy River Road, County Road No. 9, Sharon Township, Franklin County, Ohio; and

WHEREAS, the Franklin County Engineer has negotiated with a portion of the property owners abutting Olentangy River Road, County Road No. 9, Sharon Township, Franklin County, Ohio; and

WHEREAS, the Franklin County Engineer has advised this Board by letter dated March 10, 1993, that it is his recommendation that the following amounts of compensation and damages to be awarded to the owners of land sought to be appropriated; now, therefore, upon motion of Commissioner Shoemaker, seconded by Commissioner Teater,

<u>AUDITOR'S</u> <u>PAR. NO.</u>	<u>ENGR'S</u> <u>PAR. NO.</u>	<u>NAME</u>	<u>AMOUNT</u>
4618	1-WD	Sandra A. Shadwick	\$ 1,550.00

BE IT RESOLVED BY THE BOARD OF COMMISSIONERS OF FRANKLIN COUNTY, OHIO:

Section 1) That after due consideration the amounts of compensation and damages as recommended by the Franklin County Engineer for the improvement of Olentangy River Road, County Road No. 9, Sharon Township, Franklin County, Ohio, are just and equitable for the lands taken and damages sustained by reason of said road improvement are hereby approved.

Voting Aye thereon: Jack Foulk, Dorothy S. Teater and Arlene Shoemaker.

FRANKLIN COUNTY
OFFICE OF COUNTY ENGINEER
OLENTANGY RIVER ROAD
RIGHT-OF-WAY PLAN

SHA-09-10.83
CITY OF WORTHINGTON

1991 SPECIFICATIONS

The Standard Specifications of the State of Ohio, Department of Transportation, including changes and supplemental specifications listed in the proposal shall govern this improvement.

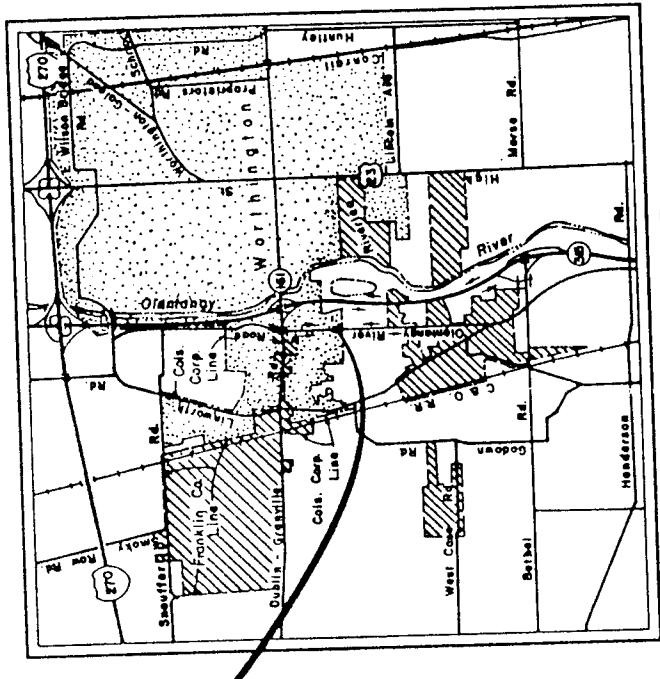
I hereby approve these plans and declare that the making of this improvement will require the closing to traffic of the highway and that detours will be provided as indicated on the plans.

Approved [Signature]
Date 6/29/92 Franklin County Deputy Engineer

Approved [Signature]
Date 6/29/92 Franklin County Engineer

We, the Commissioners of Franklin County in formal session hereby approve these plans.

Approved [Signature]
Date 6/30/92 Franklin County Commissioners



PROJECT SITE

LOCATION MAP
SCALE IN MILES
0 1 2

Portion to be improved
State and Federal Highways.....
Other Highways.....
Detour.....

CONVENTIONAL SIGNS

- County Line -----
- Township Line -----
- Section Line -----
- Center Line -----
- Corporation Line ----- (or) ----- (proposed)
- Fence Line (existing) -x----- (to be removed)
- Trees Stumps Power Light
- Utility Poles: Telephone L. A. R/W -----
- Limited Access (only) ----- R/W -----
- Proposed Right of Way ----- LA & R/W -----
- Limited Access & Right of Way ----- Ex. R/W -----
- Existing Right of Way ----- (in existing fence) -x-----
- Property Line ----- (or) -----
- Railroad ----- (proposed)
- Guardrail (existing) -----

UNDERGROUND UTILITIES
2 WORKING DAYS
BEFORE YOU DIG
CALL
800-362-2764 (TOLL FREE)
OHIO UTILITIES PROTECTION SERVICE
NON-MEMBERS MUST BE CALLED DIRECTLY

PLANS PREPARED BY:
S. D. POMEROY & ASSOCIATES
CONSULTING ENGINEERS AND SURVEYORS
6877 N. HIGH STREET
WORTHINGTON, OHIO 43085

INDEX OF SHEETS


TITLE SHEET.....	1
CENTERLINE SURVEY PLAT.....	2
PROPERTY MAP.....	3
RIGHT-OF-WAY SUMMARY.....	4
DETAIL PLAN.....	4

OLENTANGY RIVER ROAD
SHA-09-10.83

CENTERLINE SURVEY PLAT

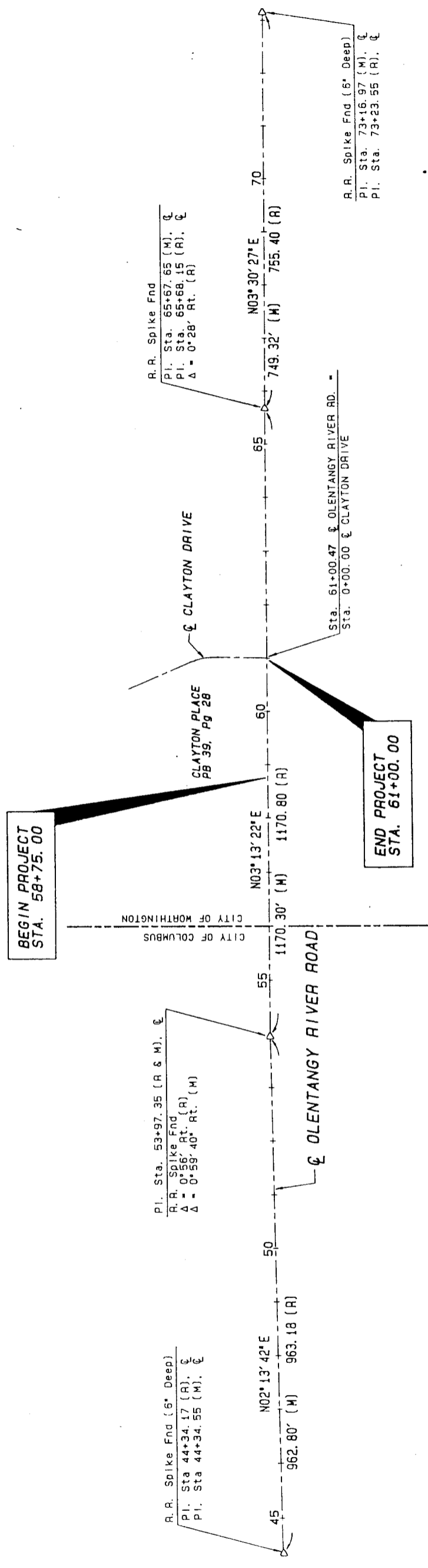
OLENTANGY RIVER ROAD

SHA-09-10.83
 QUARTER TOWNSHIP 3, TOWNSHIP 2 NORTH,
 RANGE 18 WEST, U. S. M. L.
 CITY OF WORTHINGTON
 SHARON TOWNSHIP
 FRANKLIN COUNTY



LEGEND

- - INDICATES IRON PIN FOUND
- △ - INDICATES R. R. SPIKE FOUND
- (R) - RECORD MEASUREMENT
- (M) - FIELD MEASUREMENT



BASIS OF BEARINGS & STATIONING

THE BEARING FOR THE CENTERLINE OF OLENTANGY RIVER ROAD BETWEEN P. I. 53+97.35 AND P. I. 65+67.65 (North 31°13'22\"/>

THE STATIONING FOR THE CENTERLINE OF OLENTANGY RIVER ROAD WAS BASED ON P. I. STATION 53+97.35. AS SHOWN ON THE EXISTING RIGHT-OF-WAY PLANS FOR OLENTANGY RIVER ROAD, SECTION 9, FILE WITH THE FRANKLIN COUNTY ENGINEERS OFFICE. ALL OTHER STATIONS WERE CALCULATED FROM THIS STATION.

CENTERLINE MONUMENTS
 TO BE SET BY THE
 FRANKLIN COUNTY ENGINEERS OFFICE

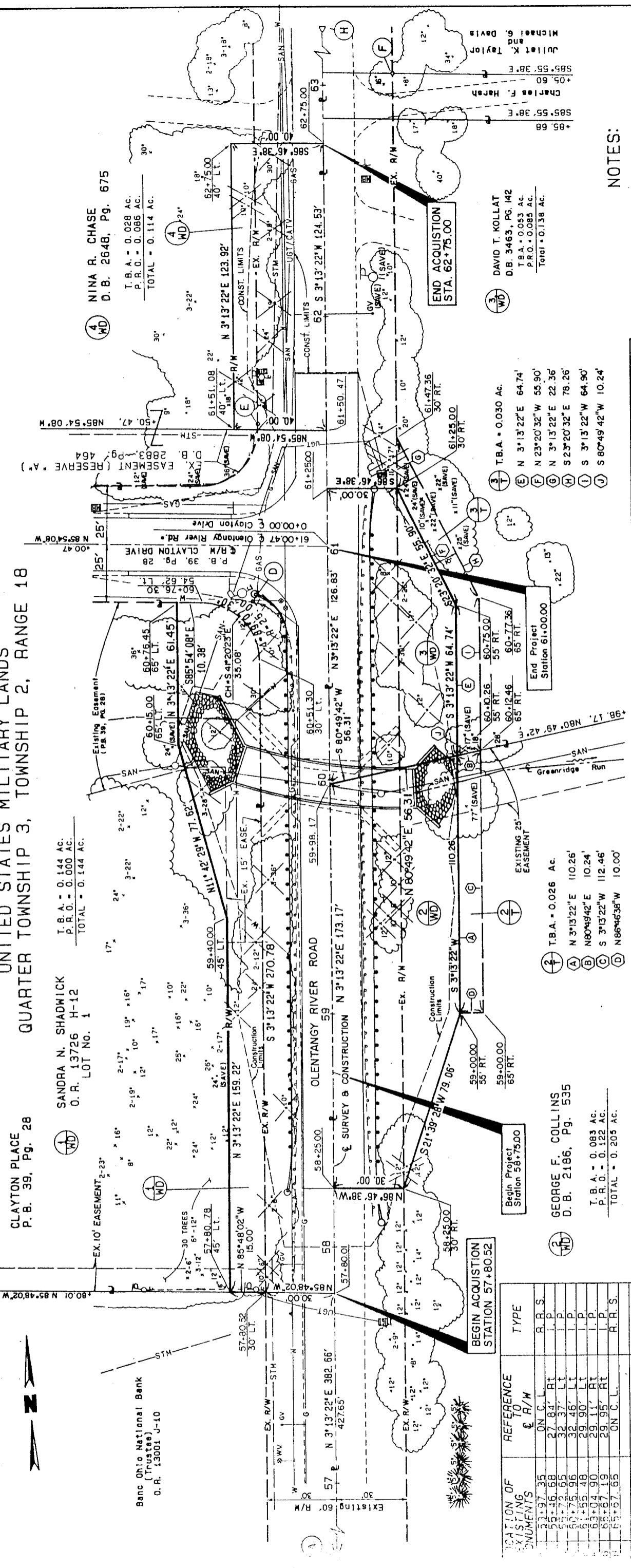

STA.	P. I.
44+34.55	P. I.
53+97.35	P. I.
65+67.65	P. I.

COMPLETION DATE: MAY 11, 1992	
REV.	DESCRIPTION

D. POMEROY AND ASSOCIATES

CENTERLINE SURVEY PLAT

FRANKLIN COUNTY - SHARON TOWNSHIP
CITY OF WORTHINGTON
UNITED STATES MILITARY LANDS
QUARTER TOWNSHIP 3, TOWNSHIP 2, RANGE 18



SANDRA N. SHADWICK
O. R. 13726 H-12
LOT NO. 1
T. B. A. = 0.144 AC.
P. R. O. = 0.000 AC.
TOTAL = 0.144 AC.

GEORGE F. COLLINS
D. B. 2186, Pg. 535
T. B. A. = 0.083 AC.
P. R. O. = 0.122 AC.
TOTAL = 0.205 AC.

DAVID T. KOLLAT
D. B. 3463, Pg. 142
T. B. A. = 0.053 AC.
P. R. O. = 0.085 AC.
TOTAL = 0.138 AC.

NINA R. CHASE
D. B. 2648, Pg. 675
T. B. A. = 0.028 AC.
P. R. O. = 0.085 AC.
TOTAL = 0.114 AC.

NOTES:

BEARINGS USED ON THIS PLAN ARE BASED ON A BEARING OF N 3° 13' 22" E IN THE CENTERLINE OF SHA-09-10.83, AS SHOWN IN OFFICIAL RECORD 9483 F-02, DEED RECORDS, FRANKLIN COUNTY, OHIO.

THE STATIONING AND EXISTING RIGHT OF WAY WIDTH WERE ESTABLISHED ACCORDING TO THE ORIGINAL HIGHWAY MARKS ALONG OLENTANGY RIVER RD. SECTION F, DATED 1946; SEE SHEET NO. 2.

THE LOCATIONS OF THE UNDERGROUND UTILITIES SHOWN ON THESE PLANS ARE AS OBTAINED FROM THE OWNERS OF THE UTILITIES AS REQUIRED BY SECTION 153.64, OHIO REVISED CODE.

COMPLETION DATE: MAY 11, 1992

SUMMARY OF ADDITIONAL RIGHT OF WAY REQUIRED

PARCEL NO.	OWNER	AUDITORS PARCEL NO.	SHEET NO.	DEED RECORD VOLUME PAGE	RECORD AREA	TOTAL P. R. O.	GROSS TAKE	P. R. O. IN TAKE	TO BE ACQUIRED NET TAKE	BLDG.	NET RESIDUE		REMARKS	AS ACQUIRED	
											LEFT	RIGHT		VOLUME	PAGE
1	SANDRA N. SHADWICK	100-4618	4	O. R. 13726 H-12	0.588 AC	0.000 AC	0.144 AC	0.000 AC	0.144 AC		0.544 AC		* CALCULATED		
2	GEORGE F. COLLINS	100-2653	4	2186	2.510 AC	0.276 AC	0.205 AC	0.122 AC	0.083 AC		2.151 AC		TAKE FROM AUD. PARCEL 100-2653		
3	DAVID T. KOLLAT	100-2627	4	3463	1.088 AC		0.026 AC		0.026 AC		1.088 AC		GRADING		
4	NINA R. CHASE	100-3154	4	2648	1.590 AC	0.147 AC	0.138 AC	0.085 AC	0.053 AC		1.415 AC		TAKE FROM AUD. PARCEL 100-3154		
		100-4640		2883	0.135 AC		0.030 AC	0.030 AC	0.030 AC		0.135 AC		GRADING		