

June 13, 1990

Honorable Board of County Commissioners
Franklin County Administration Building
410 South High Street
Columbus, Ohio 43215

Honorable Board:

I hereby request that proceedings be initiated by your Honorable Board for the establishing, altering and widening of Alkire Road, County Road No. 11, Pleasant Township, Franklin County, Ohio, upon the following described centerline:

Beginning on Alkire Road at the Conrail railroad crossing east of Darby Creek Drive for a distance of 1,000 feet. The improvement will enhance safety and raise the level of service and public convenience, by the elimination of the S-Curve through the crossing.

If the request for the above mentioned road improvement is deemed necessary by your Honorable Board, this office will be prepared to view the proposed location with you at your earliest convenience.

It is also requested that a consulting engineer be appointed to assist me in this project.

Respectfully submitted,

John Circle, P.E., P.S.
Franklin County Engineer

JC:JYG:cmc

* * * * *

RESOLUTION NO. 695-90

June 19, 1990

ESTABLISHING, ALTERING AND WIDENING
ALKIRE ROAD, COUNTY ROAD NO. 11,
PLEASANT TOWNSHIP, FRANKLIN COUNTY,
OHIO, DECLARED NECESSARY BY UNANIMOUS
VOTE OF THE BOARD OF COUNTY COMMISSIONERS
OF FRANKLIN COUNTY, OHIO - VIEW -
JULY 10, 1990 AT 10:00 A.M.
(FRANKLIN COUNTY ENGINEER)

WHEREAS, Section 5553.04 of the Ohio Revised Code, provided that when the Board of County Commissioners is of the opinion that it will be necessary for the public convenience and welfare to locate, establish, alter, widen straighten, vacate or change the direction of a public road, it shall so declare by resolution; now, therefore upon motion of Commissioner Foulk, seconded by Commissioner DeMoss.

BE IT RESOLVED, BY THE BOARD OF COUNTY COMMISSIONERS OF FRANKLIN COUNTY, OHIO:

Section 1) That it is necessary for the public convenience and welfare that proceedings be initiated to establish, alter, and widen Alkire Road, County Road No. 11, Pleasant Township, Franklin County, Ohio, to variable widths upon the following described centerline:

Beginning on Alkire Road at the Conrail railroad crossing east of Darby Creek Drive for a distance of 1,000 feet.

Section 2) That July 10, 1990 at 10:00 a.m. on the line of said proposed improvement be and the same is hereby fixed as the time and place for viewing Alkire Road, County Road No. 11, Pleasant Township, Franklin County, Ohio.

Section 3) That the Clerk of the Board of County Commissioners of Franklin County, Ohio, be and hereby is directed to cause legal publication thereof to be made in accordance with the law.

Voting Aye thereon: Dorothy S. Teater, Jack Foulk and Hugh DeMoss.

NOTICE OF INTENTION TO ESTABLISH, ALTER AND WIDEN ALKIRE ROAD,
COUNTY ROAD NO. 11, PLEASANT TOWNSHIP, FRANKLIN COUNTY, OHIO

NOTICE is hereby given that it is the intention of the Board of County Commissioners of Franklin County, Ohio, to establish, alter and widen Alkire Road, County Road No. 11, Pleasant Township, Franklin County, Ohio, to variable widths upon the following described centerline:

Beginning on Alkire Road at the Conrail railroad crossing east of Darby Creek Drive for a distance of 1,000 feet.

NOTICE is hereby given that Tuesday, July 10, 1990 at 10:00 a.m. on the line of said proposed road improvement was fixed as the time and place for viewing thereof and the final hearing for the improvement will be held at the office of the Board of County Commissioners.

By order of the Board of County Commissioners of Franklin County, Ohio.

Sharon Y. Bice, Clerk

PUBLISH - Tuesday, June 26, 1990 and July 3, 1990.

* * * * *

RESOLUTION NO. 790-90

July 10, 1990

ESTABLISHING, ALTERING AND WIDENING OF
ALKIRE ROAD, COUNTY ROAD NO. 11, PLEASANT
TOWNSHIP, FRANKLIN COUNTY, OHIO - VIEWED -
ENGINEER TO FILE PLANS AS NECESSARY
(FRANKLIN COUNTY ENGINEER)

WHEREAS, on June 19, 1990, the Board of County Commissioners of Franklin County, Ohio, adopted a resolution declaring it necessary to establish, alter and widen Alkire Road, County Road No. 11, Pleasant Township, Franklin County, Ohio; and

WHEREAS, on June 19, 1990, said Board of County Commissioners did fix the 10th of July, 1990, on the line of said proposed improvement as the time and place for the viewing thereof; and

WHEREAS, legal notice was published in a newspaper of general circulation in said County was given of the time and place for the viewing of said establishing, altering and widening, and of the final hearing thereof; and

WHEREAS, the Board of County Commissioners of Franklin County, Ohio, did on the 10th of July, 1990, the day fixed for the viewing of said proposed establishing, altering and widening of Alkire Road, County Road No. 11, Pleasant Township, Franklin County, Ohio, meet on the line thereof as described in said resolution of June 19, 1990, and heard all the proof offered by parties interested in the affected thereby and other persons competent to testify, and did go over and along the line of said proposed improvement and the premises adjacent thereto, which are to be affected thereby and does find that the establishing, altering and widening of Alkire Road, County Road No. 11, Pleasant Township, Franklin County, Ohio is of sufficient importance to require that the Engineer of Franklin County, Ohio be instructed and directed to make a survey and plat; now, therefore upon motion of Commissioner Foulk, seconded by Commissioner DeMoss.

BE IT RESOLVED, BY THE BOARD OF COUNTY COMMISSIONERS OF FRANKLIN COUNTY, OHIO:

Section 1) That the Engineer of Franklin County, Ohio, be and hereby is authorized and instructed to make a survey and plat of the proposed establishing, altering and widening of Alkire Road, County Road No. 11, Pleasant Township, Franklin County, Ohio, an accurate and detailed description of each tract of land which will be necessary to be taken, together with the names of each owner, shall set stakes at the termini of each right of way line and at all angles between such termini and at sufficient other points in the right of way lines so that the bounds of the proposed herein described road establishing, altering and widening may be discernible to the property owners and others interested and make report to the Board of County Commissioners on or before the advertised date, said report shall set forth the opinion of the County Engineer either for or against the granting of said improvement, which report together with the survey and plat of the proposed improvement be deposited with the County Commissioners.

Section 2) That the Franklin County Engineer, by his request is hereby authorized and directed to investigate and recommend to this Board a Consulting Engineer to be employed to assist him in the preparation of plans and all other related documents for the above mentioned improvement.

Voting Aye thereon: Dorothy S. Teater, Jack Foulk and Hugh DeMoss.

ALKIRE ROAD, CO. RD. NO. 11, PLEASANT TWP., @ THE CONRAIL TRACKS, Cont'd.

NOTICE OF INTENTION TO PURCHASE RIGHT
OF WAY FOR THE CONSTRUCTION OF THE
ALKIRE ROAD, AT THE CONRAIL TRACKS,
COUNTY ROAD NO. 11, PLEASANT TOWNSHIP,
FRANKLIN COUNTY, OHIO,
AND THE IMPROVEMENT OF THE ROADWAY APPROACHES

NOTICE is hereby given that it is the intention of the Board of County Commissioners of Franklin County, Ohio, to purchase the right of way necessary for the construction of Alkire Road, at the Conrail tracks, County Road No. 11, Pleasant Township, Franklin County, Ohio, located upon the following described centerline:

Beginning on Alkire Road at the Conrail railroad crossing east of Darby Creek Drive for a distance of 1,000 feet.

NOTICE is hereby given that Tuesday, December 17, 1991 at 9:15 a.m., at the Office of the Board of County Commissioners was fixed as the time and place for hearing all petitions and remonstrances against the proposed purchasing of additional right of way for the construction of Alkire Road, at the Conrail tracks, County Road No. 11, Pleasant Township, Franklin County, Ohio.

By order of the Board of County Commissioners of Franklin County, Ohio.

Sharon Bice, Clerk
Franklin County Commissioners

PUBLISH - December 3, 1991 and December 10, 1991.

* * * * *

December 11, 1991

Honorable Board of County Commissioners
Franklin County Administration Building
373 South High Street
Columbus, Ohio 43215

Honorable Board:

Pursuant to your resolution of June 19, 1990, I have prepared right of way plans for the additional right of way necessary for the construction of Alkire Road, County Road No. 11, Pleasant Township, Franklin County, Ohio.

It is my recommendation that the right of way plans for the Alkire Road project be approved as submitted.

Respectfully submitted,

John Circle, P.E., P.S.
Franklin County Engineer

JC:JJG:cmc

RESOLUTION NO. 1261-91

December 17, 1991

APPROVAL GRANTED FOR PURCHASING OF
ADDITIONAL RIGHT OF WAY FOR THE
CONSTRUCTION OF ALKIRE ROAD, COUNTY
ROAD NO. 11, PLEASANT TOWNSHIP,
FRANKLIN COUNTY, OHIO
(FRANKLIN COUNTY ENGINEER)

WHEREAS, on the 19th day of June, 1990, the Board of County Commissioners of Franklin County, Ohio, by resolution authorized and directed the County Engineer to prepare and submit a plat and all other related documents to the Board of County Commissioners on or before December 17, 1991, relative to acquiring land for the improvement of Alkire Road, County Road No. 11, Pleasant Township, Franklin County, Ohio; and

WHEREAS, on the 17th day of December, 1991, the County Engineer filed said plat and documents, in accordance with Section 5553 of the Ohio Revised Code and notice has been given that this 17th day of December, 1991, was fixed for hearing all petitions for or remonstrances against such proposed purchase of land; and

WHEREAS, no objections to said purchase were made; now, therefore, upon motion of Commissioner Teater, seconded by Commissioner DeMoss.

BE IT RESOLVED, BY THE BOARD OF COUNTY COMMISSIONERS OF FRANKLIN COUNTY, OHIO:

Section 1) That the Franklin County Engineer is hereby directed to proceed with the purchase of land as shown on the submitted plat.

Section 2) That the Franklin County Engineer is hereby authorized and directed to investigate and recommend the employment of competent appraisers to assist him in determining the value of the land to be acquired.

Section 3) That the Franklin County Engineer is hereby directed to enter into the proper road record of the County the accurate plat showing details and descriptions of all pertinent properties relating to said purchase.

Voting Aye thereon: Jack Foulk, Dorothy S. Teater and Hugh DeMoss.

* * * * *

January 8, 1992

Honorable Board of County Commissioners
Franklin County Administration Building
373 South High Street
Columbus, Ohio 43215

Honorable Board:

Pursuant to your resolution of December 17, 1991, directing the County Engineer to investigate and recommend one or more recognized appraisers as conditions warrant in the matter of the purchase of additional right of way for the improvement of various roadway projects in Northeast and Southwest Franklin County, I hereby submit the following report.

After considerable investigation, I requested and received the following quotations from Terrence B. Arnold, of Arnold and Associates, to appraise twenty (20) parcels of real estate on various roadway projects in Northeast and Southwest Franklin County for a total fee of Five Thousand Six Hundred dollars and zero cents, (\$5,600.00).

It is the recommendation of this office that Terrence B. Arnold of Arnold and Associates, should be employed to appraise the above mentioned parcels of land on Alkire Road, Cooper Road and Minerva Lake Road.

Respectfully submitted,

John Circle, P.E., P.S.
Franklin County Engineer

RESOLUTION NO. 42-92

January 14, 1992

TERRENCE B. ARNOLD OF ARNOLD AND ASSOCIATES EMPLOYED AS THE APPRAISERS IN THE MATTER OF THE PURCHASING OF ADDITIONAL RIGHT OF WAY FOR THE IMPROVEMENT OF VARIOUS ROADWAY PROJECTS IN NORTHEAST AND SOUTHWEST FRANKLIN COUNTY.
 (FRANKLIN COUNTY ENGINEER)

WHEREAS, the Franklin County Engineer after considerable investigation, recommends the employing of Terrence B. Arnold of Arnold and Associates, to complete the appraisal work on various roadway projects in Northeast and Southwest Franklin County; now therefore, upon motion of Commissioner Foulk, seconded by Commissioner DeMoss.

BE IT RESOLVED, BY THE BOARD OF COUNTY COMMISSIONERS OF FRANKLIN COUNTY, OHIO:

Section 1) That Terrence B. Arnold of Arnold and Associates, be and they hereby are employed as the appraisers in the matter of purchasing additional right of way for the Alkire Road, Cooper Road and Minerva Lake Road Projects, on the following tables of fees for said appraisal work:

Terrence B. Arnold	Total Fee	\$ 5,600.00
--------------------	-----------	-------------

Voting Aye thereon: Jack Foulk, Dorothy S. Teater and Hugh DeMoss.

* * * * *

April 22, 1992

Honorable Board of County Commissioners
 Franklin County Administration Building
 373 South High Street
 Columbus, Ohio 43215

Honorable Board:

After negotiating with a portion of the owners abutting Alkire Road, County Road No. 11, Pleasant Township, Franklin County, Ohio, for the purchase of additional land needed for road purposes, I hereby submit for your consideration the following recommendation as to the amount of compensation and damages to be awarded to the owners of land sought to be appropriated.

AUDITOR'S PAR. NO.	ENGR'S PAR. NO.	NAME	AMOUNT
2141 & 1148	3-WD,T	Marion E. Schilling (Life Estate)	\$ 600.00

I am of the opinion that the sums above recommended to be paid to this portion of the owners to be just and equitable for the land taken and damages sustained by reason of the improvement of Alkire Road, County Road No. 11, Pleasant Township, Franklin County, Ohio.

Respectfully submitted,

John Circle, P.E. & P.S.
 Franklin County Engineer

JC:JYG:cmc

RESOLUTION NO. 425-92

April 28, 1992

REPORT (FIRST) OF THE COUNTY ENGINEER
 AND ESTABLISHING SUMS FOR COMPENSATION
 AND DAMAGES FOR A PORTION OF THE OWNERS
 IN THE MATTER OF THE IMPROVEMENT OF
 ALKIRE ROAD, COUNTY ROAD NO. 11,
 PLEASANT TOWNSHIP, FRANKLIN COUNTY, OHIO.
 (FRANKLIN COUNTY ENGINEER)

WHEREAS, on the 10th of July, 1990, the Board of County Commissioners did by resolution duly adopted find in favor of improving a portion of Alkire Road, County Road No. 11, Pleasant Township, Franklin County, Ohio; and

WHEREAS, the Franklin County Engineer has negotiated with a portion of the property owners abutting Alkire Road, County Road No. 11, Pleasant Township, Franklin County, Ohio; and

WHEREAS, the Franklin County Engineer has advised this Board by letter dated April 22, 1992, that it is his recommendation that the following amounts of compensation and damages to be awarded to the owners of land sought to be appropriated; now, therefore upon motion of Commissioner Foulk, seconded by Commissioner DeMoss.

AUDITOR'S PAR. NO.	ENGR'S PAR. NO.	NAME	AMOUNT
2141 & 1148	3-WD,T	Marion E. Schilling (Life Estate)	\$ 600.00

BE IT RESOLVED, BY THE BOARD OF COUNTY COMMISSIONERS OF FRANKLIN COUNTY, OHIO:

Section 1) That after due consideration the amounts of compensation and damages as recommended by the Franklin County Engineer for the improvement of Alkire Road, County Road No. 11, Pleasant Township, Franklin County, Ohio, are just and equitable for the lands taken and damages sustained by reason of said road improvement are hereby approved.

Voting Aye thereon: Dorothy S. Teater, Jack Foulk and Hugh DeMoss.

NOTICE OF INTENTION TO IMPROVE
 ALKIRE ROAD, AT THE CONRAIL TRACKS,
 COUNTY ROAD NO. 11, PLEASANT TOWNSHIP,
 FRANKLIN COUNTY, OHIO

Owner of Real Estate in Franklin County, Ohio, abutting on either side of the following road:

Beginning on Alkire Road at the Conrail Railroad Crossing east of Darby Creek Drive for a distance of 1,000 feet.

The improvement of said road has been authorized by the unanimous vote of the Board of County Commissioners of Franklin County, Ohio. All property owners and all other persons interested therein or affected will take notice that the Franklin County Engineer, acting under an order of the County Commissioners authorizing and directed him to prepare an estimate for the improvement of said road and submitted the same to the Board of County Commissioners, together with a copy of the plans and specifications in accordance with the provisions of Section 5555.07 of the Ohio Revised Code, and that said plans, specifications and estimates are on file in the office of the Board of County Commissioners of Franklin County, Ohio, for the inspection and examination by all persons interested therein, and all persons interested will take notice that Tuesday, June 16, 1992 at 9:15 a.m. has been fixed as the time and the office of the Board of County Commissioners, the place for hearing objections to said improvement.

If no objections to the adoption of said plans, profiles, specifications and estimates of said improvement are filed as above set forth, the Board of County Commissioners may adopt the same and order the construction of said improvement.

By order of the Board of County Commissioners of Franklin County, Ohio.

Sharon Bice, Clerk
 Franklin County Commissioners

June 10, 1992

Honorable Board of County Commissioners
Franklin County Administration Building
373 South High Street
Columbus, Ohio 43215

Honorable Board:

Pursuant to your resolution of July 10, 1990, I have prepared plans, profiles, specifications, estimates of cost and all other information required by the County Engineer, for the improvement of Alkire Road at the Conrail tracks.

It is my recommendation that the Alkire Road project be approved as shown on the submitted plans.

Respectfully submitted,

John Circle, P.E., P.S.
Franklin County Engineer

JC:JG:cmc

RESOLUTION NO. 633-92

June 16, 1992

PLANS APPROVED FOR THE IMPROVING OF
ALKIRE ROAD, AT THE CONRAIL TRACTS,
AND AUTHORIZING THE COUNTY ENGINEER TO
EXECUTE AN AGREEMENT WITH CONRAIL TO
CONSTRUCT A NEW GRADE CROSSING, ON
ALKIRE ROAD, COUNTY ROAD NO. 11,
PLEASANT TOWNSHIP, FRANKLIN COUNTY, OHIO.
(FRANKLIN COUNTY ENGINEER)

WHEREAS, the Board of County Commissioners of Franklin County, Ohio, directed the Engineer of Franklin County, Ohio, to make a survey, plans, profiles, specifications and estimates for the improvement of Alkire Road; and

WHEREAS, pursuant to legal publication, this being the day and hour fixed for stating objections of said improvement; and

WHEREAS, no objections to the improvement were filed; now, therefore upon motion of Commissioner Foulk, seconded by Commissioner DeMoss.

BE IT RESOLVED, BY THE BOARD OF COUNTY COMMISSIONERS OF FRANKLIN COUNTY, OHIO:

Section 1) That it is the opinion of said Board that the public utility convenience and welfare require that such improvement be made, that the cost and expense thereof and that the plans, profiles, specifications, estimate of quantities and cost estimates therefore as submitted by the County Engineer be and they hereby are accepted and approved, and that said road improvement be completed as specified.

Section 2) That the County Engineer is authorized to execute an agreement with Conrail to construct a new grade crossing on Alkire Road.

Section 3) That sealed bids for the above mentioned project will be opened at a later date.

Voting Aye thereon: Dorothy S. Teater, Jack Foulk and Hugh DeMoss.

September 9, 1992

Honorable Board of County Commissioners
 Franklin County Administration Building
 373 South High Street
 Columbus, Ohio 43215

Honorable Board:

After negotiating with a portion of the owners abutting Alkire Road, County Road No. 11, Pleasant Township, Franklin County, Ohio, for the purchase of additional land needed for road purposes, I hereby submit for your consideration the following recommendation as to the amount of compensation and damages to be awarded to the owners of land sought to be appropriated.

AUDITOR'S PAR. NO.	ENGR'S PAR. NO.	NAME	AMOUNT
1210	1-WD	Mildred M. & Rodney A. Wade	\$ 4,234.00

I am of the opinion that the sums above recommended to be paid to this portion of the owners to be just and equitable for the land taken and damages sustained by reason of the improvement of Alkire Road, County Road No. 11, Pleasant Township, Franklin County, Ohio.

Respectfully submitted,

John Circle, P.E., P.S.
 Franklin County Engineer

By: G. Herbert Mack, P.E.
 Chief Deputy Engineer

JC:GHM:cmc

RESOLUTION NO. 914-92

September 15, 1992

REPORT (SECOND) OF THE COUNTY ENGINEER
 AND ESTABLISHING SUMS FOR COMPENSATION
 AND DAMAGES FOR A PORTION OF THE OWNERS
 IN THE MATTER OF THE IMPROVEMENT OF
 ALKIRE ROAD, COUNTY ROAD NO. 11,
 PLEASANT TOWNSHIP, FRANKLIN COUNTY, OHIO
 (FRANKLIN COUNTY ENGINEER)

WHEREAS, on the 10th day of July, 1990, the Board of County Commissioners did by resolution duly adopted find in favor of improving a portion of Alkire Road, County Road No. 11, Pleasant Township, Franklin County, Ohio; and

WHEREAS, the Franklin County Engineer has negotiated with a portion of the property owners abutting Alkire Road, County Road No. 11, Pleasant Township, Franklin County, Ohio; and

WHEREAS, the Franklin County Engineer has advised this Board by letter dated September 9, 1992, that it is his recommendation that the following amounts of compensation and damages to be awarded to the owners of land sought to be appropriated; now, therefore, upon motion of Commissioner Foulk, seconded by Commissioner DeMoss.

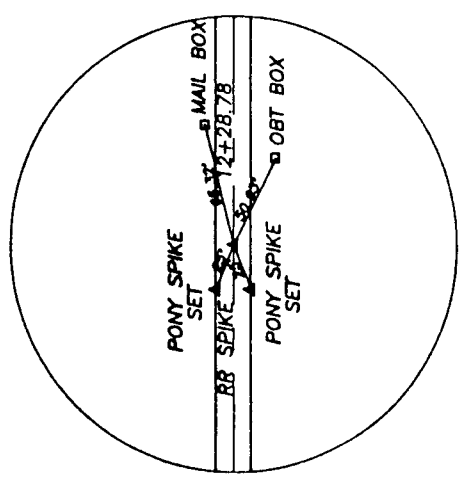
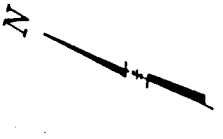

AUDITOR'S PAR. NO.	ENGR'S PAR. NO.	NAME	AMOUNT
1210	1-WD	Mildred M. & Rodney A. Wade	\$ 4,234.00

BE IT RESOLVED, BY THE BOARD OF COUNTY COMMISSIONERS OF FRANKLIN COUNTY, OHIO:

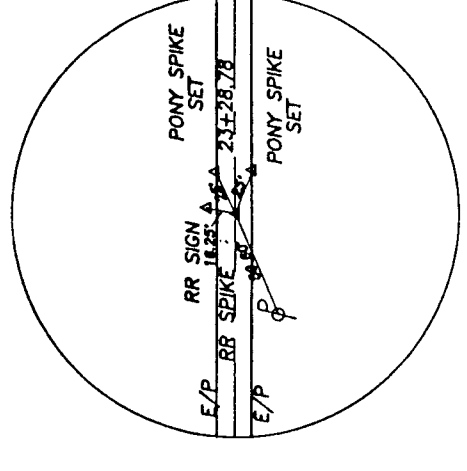
Section 1) That after due consideration the amounts of compensation and damages as recommended by the Franklin County Engineer for the improvement of Alkire Road, County Road No. 11, Pleasant Township, Franklin County, Ohio, are just and equitable for the lands taken and damages sustained by reason of said road improvement are hereby approved.

Voting Aye thereon: Dorothy S. Teater, Jack Foulk and Hugh DeMoss.

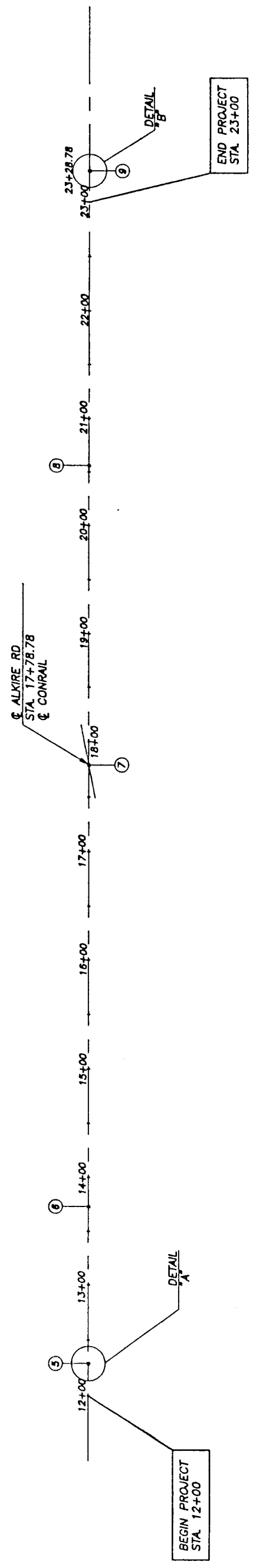
CENTERLINE SURVEY PLAT
ALKIRE ROAD
PLEASANT TOWNSHIP
FRANKLIN COUNTY
V.M.S. 2885



DETAIL "A"



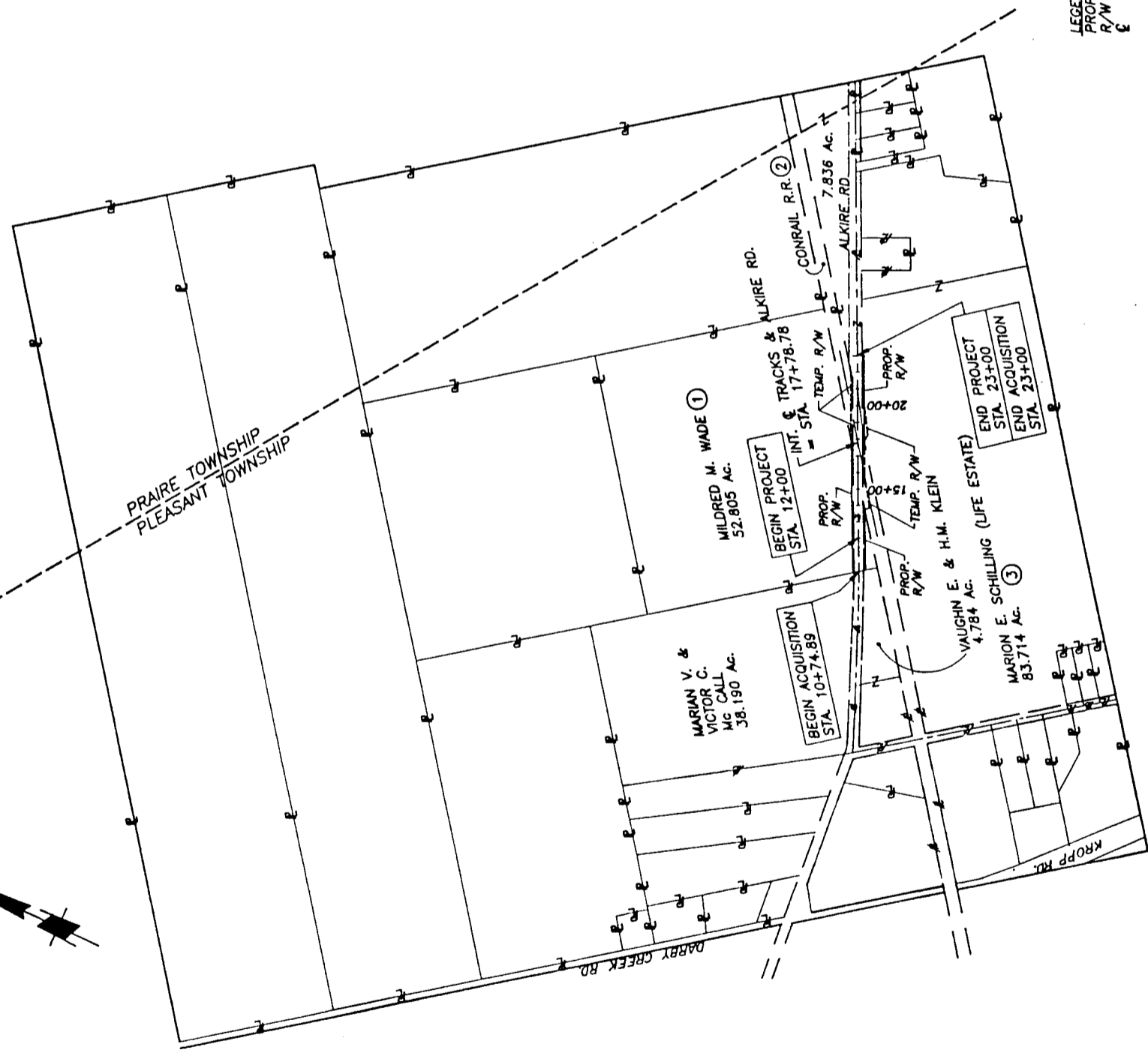
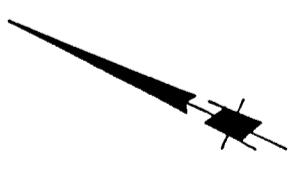
DETAIL "B"



LOCATIONS OF EXISTING REFERENCE MONUMENTS	

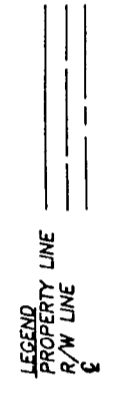
REV.	DATE	DESCRIPTION

PROPERTY MAP
ALKIRE ROAD
PLEASANT TOWNSHIP
FRANKLIN COUNTY
V.M.S. 2885



- PROPERTY OWNERS**
- ① MILDRED M. WADE
 - ② CONSOLIDATED RAIL CORP.
 - ③ MARION E. SCHILLING (LIFE ESTATE)

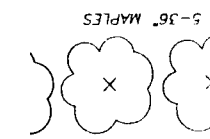
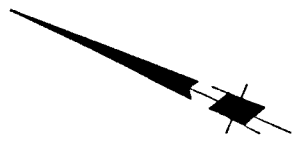
- UTILITY OWNERS**
- OHIO BELL TELEPHONE CO.
150 EAST GAY STREET
COLUMBUS, OHIO 43215
614-223-7570
 - COLUMBUS SOUTHERN POWER
920 WEST GOODALE BLVD.
COLUMBUS, OHIO 43215
614-464-7911
 - AMERICAN TELEPHONE & TELEGRAPH
525 SCHERER COURT
COLUMBUS, OHIO 43085
614-849-0902



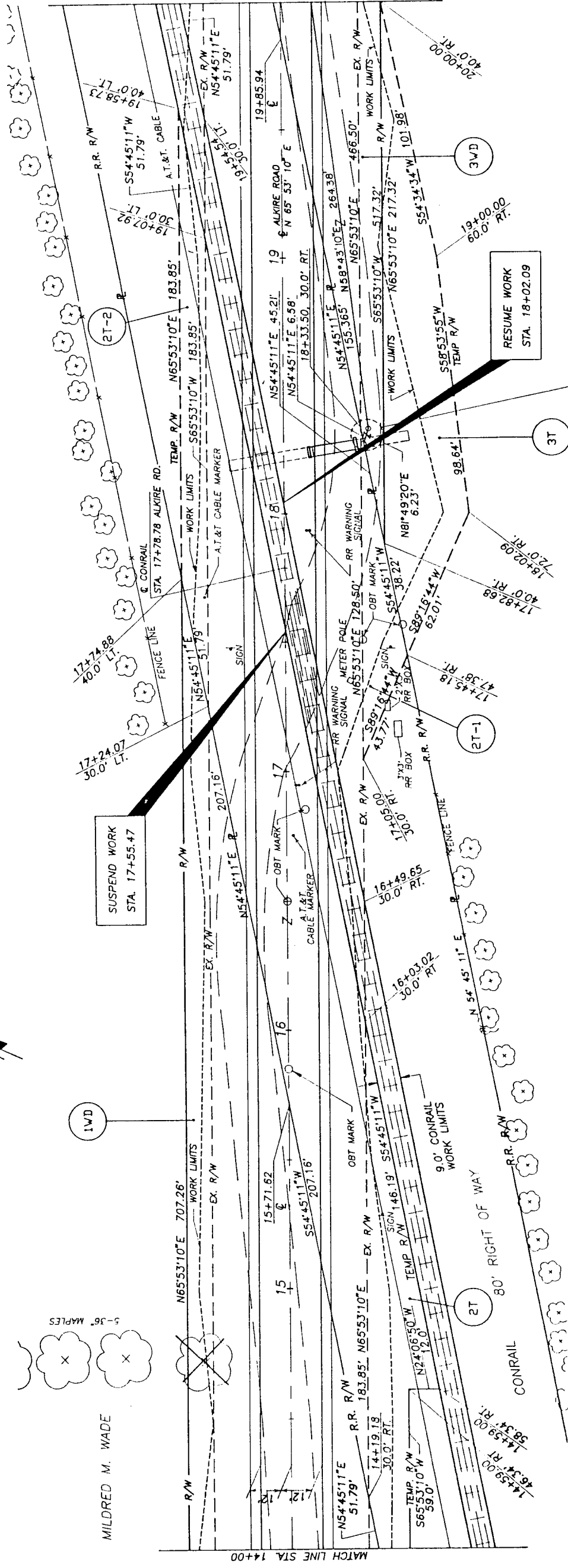
ALKIRE ROAD
PLEASANT TOWNSHIP
FRANKLIN COUNTY
V.M.S. 2885

ALKIRE ROAD
FRA. CO. RD. NO. 11

16
17



MILDRED M. WADE



CONSOLIDATED RAIL CORP.

2T	T.B.A. = 0.0684 AC.
	P.R.O. = 0.0000 AC.
	TOTAL = 0.0684 AC.
2T-1	T.B.A. = 0.0256 AC.
	P.R.O. = 0.0000 AC.
	TOTAL = 0.0256 AC.
2T-2	T.B.A. = 0.0422 AC.
	P.R.O. = 0.0000 AC.
	TOTAL = 0.0422 AC.
2T-3	T.B.A. = 0.0422 AC.
	P.R.O. = 0.0000 AC.
	TOTAL = 0.0422 AC.

MARION E. SCHILLING (LIFE ESTATE)

3T	T.B.A. = 0.1039 AC.
	P.R.O. = 0.0000 AC.
	TOTAL = 0.1039 AC.

JWD

T.B.A. = 0.3350 AC.
P.R.O. = 0.2231 AC.
TOTAL = 0.1119 AC.

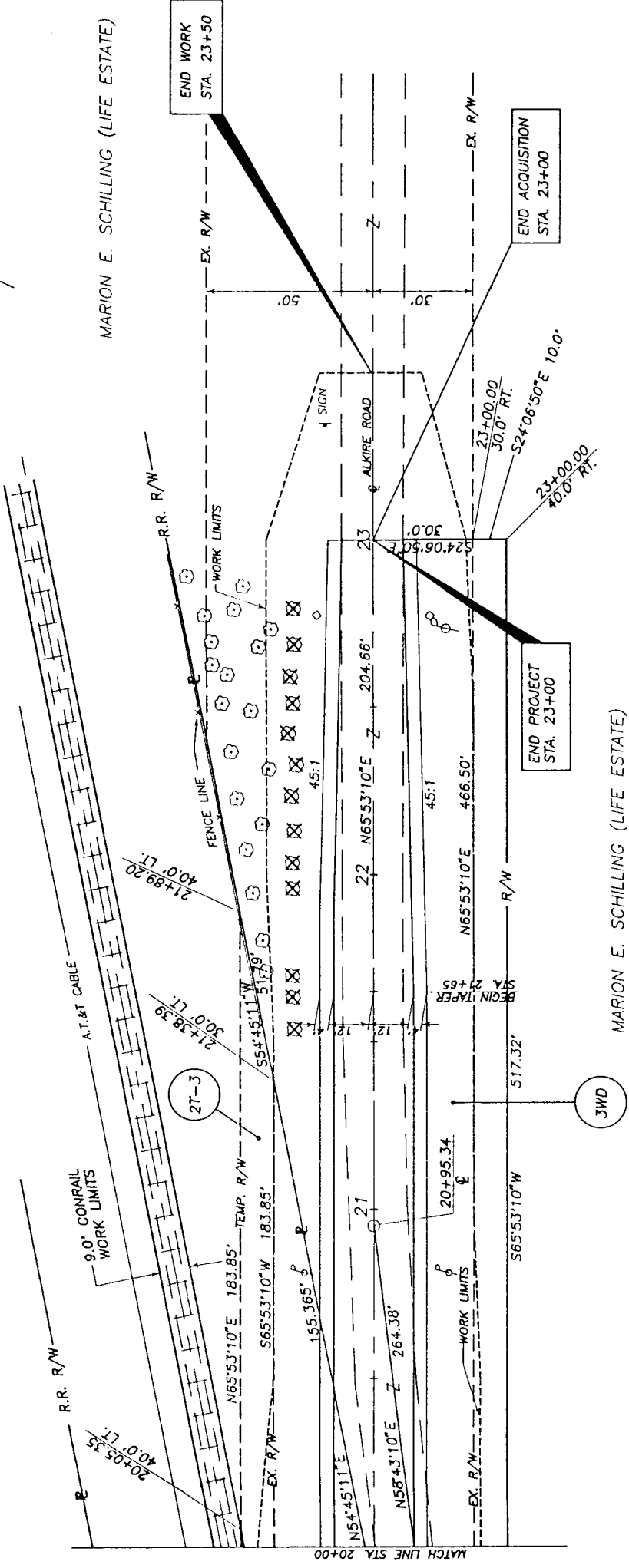
REV.	DATE	DATE OF COMPLETION	DESCRIPTION

RIGHT OF WAY-ALKIRE RD. STA. 14+00 TO 20+00

ALKIRE ROAD
PLEASANT TOWNSHIP
FRANKLIN COUNTY
V.M.S. 2885

ALKIRE ROAD
FRA. CO. RD. NO. 11

17
17



JWD T.B.A. = 0.3351 Ac.
P.R.O. = 0.2231 Ac.
TOTAL = 0.1120 Ac.

2T-3 T.B.A. = 0.0422 Ac.
P.R.O. = 0.0000 Ac.
TOTAL = 0.0422 Ac.

SUMMARY OF ADDITIONAL RIGHT OF WAY

SHEET No.	PARCEL No.	OWNER	DEED BOOK	PAGE	DEED AREA	TOTAL P.R.O.	GROSS TAKE P.R.O.	NET TAKE LAND P.R.O.	NET TAKE BLDG.	NET RESIDUE		AUDITOR'S PARCEL No.	REMARKS AND PERSONALITY	TYPE FUNDS	AS ACQUIRED VOL. PAGE
										LEFT	RIGHT				
15&16	1WD	MILDRED M. WADE	3134	530	52.805	0.680	0.9123	0.6942	0.2281		51.7141	0.1786	230-1210	C	
15&16	2T	CONSOLIDATED RAIL CORP.			41.327	8.800	0.0727	0.0000	0.0727			230-1390	FOR GRADING AND REMOVAL OF PAVEMENT	C	
16	2T-1	CONSOLIDATED RAIL CORP.					0.0256	0.0000	0.0256				FOR GRADING AND REMOVAL OF PAVEMENT	C	
16	2T-2	CONSOLIDATED RAIL CORP.					0.0422	0.0000	0.0422				FOR GRADING AND REMOVAL OF PAVEMENT	C	
16&17	2T-3	CONSOLIDATED RAIL CORP.					0.0422	0.0000	0.0422				FOR GRADING AND REMOVAL OF PAVEMENT	C	
16&17	JWD	MARION E. SCHILLING (LIFE ESTATE)	18141	H06	91.55	1.760	0.3350	0.2231	0.1119	7.836	81.842	230-2141	= 7.836 Ac.	C	
16	JT	MARION E. SCHILLING (LIFE ESTATE)	18141	H06			0.1039	0.0000	0.1039			230-1148	= 83.714 Ac.	C	

REV.	DATE	DATE OF COMPLETION	
			DESCRIPTION

RIGHT OF WAY - SUMMARY - ALKIRE RD. STA. 20+00 TO 23+00