

\*\*\*\*\*  
\*\*\*\*\*

December 29, 1982

Honorable Board of County Commissioners  
Franklin County Administration Building  
410 South High Street  
Columbus, Ohio 43215

Honorable Board:

I hereby request that proceedings be initiated by your Honorable Board for the replacement of the Godown Road Bridge over McGuren Ditch and the improvement of the roadway approaches.

The above work is recommended due to the narrow width of the roadway and the structural deficiency of the bridge.

It is also requested that a consulting engineer be employed to assist me in preparing a report, consisting of full and accurate plans, specifications, estimates of cost and all other necessary documents relating to the above mentioned project. We are of the opinion that said report could be submitted on or before December 29, 1983.

Respectfully submitted,

John Circle, P.E., P.S.  
Franklin County Engineer

JC:JG:cd

\* \* \* \* \*

December 30, 1982

CONSTRUCTION OF A NEW BRIDGE AND ROADWAY  
APPROACHES ON THE GODOWN ROAD BRIDGE OVER  
MCGUREN DITCH, DECLARED NECESSARY,  
FRANKLIN COUNTY, OHIO.

Mr. Cooper offered the following preamble and resolution and moved the adoption of the same, which motion was duly seconded by Mr. Foulk.

WHEREAS, due to the narrow width of the roadway and the structural deficiency of the bridge, it is necessary to replace the bridge and improve the road approaches.

BE IT RESOLVED, that the Franklin County Engineer is hereby directed to prepare a report, consisting of full and accurate plans, specifications, estimates of cost and all other necessary documents for the above mentioned improvements as prescribed by law, and he shall file said report at a joint meeting of the County Commissioners, County Auditor and the County Engineer for their approval or recommendations, said report is to be ready for filing on or before December 29, 1982.

BE IT FURTHER RESOLVED, that the Franklin County Engineer, by his request is hereby directed to investigate and recommend a consulting engineer to be employed to assist him in the preparation of said report.

Voting Aye thereon: Harold M. Cooper and Jack Foulk.

GODOWN ROAD BRIDGE OVER MCGUREN DITCH (Continued)

\*\*\*\*\*  
\*\*\*\*\*

March 28, 1984

Honorable Board of County Commissioners  
Franklin County Administration Building  
410 South High Street  
Columbus, Ohio 43215

Honorable Board:

Pursuant to your resolution of December 30, 1982, I have prepared plans, profiles, specifications, estimates of cost and all other information required by the County Engineer.

It is my recommendation that Linworth Road over Turkey Run, Linworth Road, over McGuren Ditch, Godown Road over McGuren Ditch and Henderson over Gibson Ditch be approved as shown on the submitted plans.

Respectfully submitted,

John Circle, P.E., P.S.  
Franklin County Engineer

JG:JJG:cd

\* \* \* \* \*

March 29, 1984

PLANS APPROVED FOR THE CONSTRUCTION OF  
NEW CULVERTS AND ROADWAY APPROACHES ON  
LINWORTH ROAD OVER TURKEY RUN; LINWORTH  
ROAD, OVER MCGUREN DITCH; GODOWN ROAD  
OVER MCGUREN DITCH AND HENDERSON OVER  
GIBSON DITCH, HEARING FIXED - THURSDAY,  
MAY 3, 1984, AT 9:30 A.M. FOR PURCHASING  
OF ADDITIONAL RIGHT OF WAY.

Commissioner Hugh DeMoss offered the following preamble and resolution and moved the adoption of the same, which motion was duly seconded by Commissioner Jack Foulk.

WHEREAS, on the 30th day of December 1982, the Board of County Commissioners by resolution, directed the County Engineer to prepare plans, specifications, estimates of cost and all other necessary documents relative to the construction of the Linworth Road over Turkey Run; Linworth Road, over McGuren Ditch, Godown Road over McGuren Ditch and Henderson over Gibson Ditch and the approaches thereto, and he shall file said report at a joint meeting of the County Commissioners, County Auditor and the County Engineer for their approval or recommendations, said report is to be submitted on or before March 29, 1984, and

WHEREAS, on the 29th day of March, 1984, the Franklin County Engineer submitted his report to a joint meeting of the County Commissioners, County Auditor and the County Engineer, pursuant to a resolution adopted by the Board of County Commissioners on December 30, 1982, and

WHEREAS, the plans, specifications and other documents relative to the construction of the Linworth Road over Turkey Run; Linworth Road, over McGuren Ditch; and Henderson over Gibson Ditch were approved at said meeting, and

WHEREAS, it has been found that additional land be acquired for the construction of said ditches and widening of their approaches, therefore

BE IT RESOLVED, that the Franklin County Engineer is hereby directed to prepare a plat and all other related documents as prescribed by Section 5553.06, and said plat and all related documents are to be returned on or before May 3, 1984, and

BE IT FURTHER RESOLVED, by the Board of County Commissioners, that it is the opinion of said Board that the public convenience and welfare, require that said improvement be made, and

BE IT FURTHER RESOLVED, that a copy of the plans and specifications shall be kept on file in the office of the County Auditor and a copy of the plans, specifications, and estimates relating to the construction of said bridge are to be kept in the office of the County Engineer and kept for inspection or parties interested, and

BE IT FURTHER RESOLVED, that the Franklin County Engineer, at his request, is hereby authorized and directed to investigate and recommend the employment of competent appraisers to aid him in determining the value of the land to be acquired, and

BE IT FURTHER RESOLVED, that Thursday, May 3, 1984, at 9:30 A.M., is hereby fixed for hearing all petitions for or remonstrances against such proposed purchase of land and directs the Clerk of the Board of County Commissioners of Franklin County, Ohio, to cause publication of the above mentioned purchase in accordance with Section 307.07 of the Ohio Revised Code.

Voting Aye thereon: Harold M. Cooper, Hugh DeMoss and Jack Foulk.

GODOWN ROAD BRIDGE OVER MCGUREN DITCH (Continued)

\*\*\*\*\*  
\*\*\*\*\*

NOTICE OF INTENTION TO PURCHASE RIGHT OF  
WAY FOR THE CONSTRUCTION OF LINWORTH ROAD  
OVER TURKEY RUN; LINWORTH ROAD OVER  
MCGUREN RUN; GODOWN ROAD OVER MCGUREN  
RUN AND HENDERSON ROAD OVER GIBSON DITCH  
AND THE IMPROVEMENT OF THE ROADWAY APPROACHES.

NOTICE is hereby given that it is the intention of the Board of County Commissioners of Franklin County, Ohio to purchase the right of way necessary to construct the Linworth Road over Turkey Run; Linworth Road over McGuren Run; Godown Road over McGuren Run and Henderson Road over Gibson Ditch and improve the roadway approaches, located upon the following described centerline:

HENDERSON ROAD OVER SLATE RUN PER 55-1.03

Beginning approximately 0.5 miles east of the present intersection of Henderson Road and Sawmill Road; thence in an easterly direction 235 feet (0.045 mile) to the point of termination.

LINWORTH ROAD OVER TURKEY RUN SHA 63-0.25

Beginning approximately 0.05 miles north of the present intersection of Linworth Road and Postlewaite Road; thence in a northerly direction 395 feet (0.075 Mile) to the point of termination.

LINWORTH ROAD OVER MCGUREN RUN PER 63-0.71

Beginning approximately 0.5 mile south of the present intersection of Linworth Road and Godown Road; thence in a southerly direction 540 feet (0.102 mile) to the point of termination.

GODOWN ROAD OVER MCGUREN RUN PER 68-0.79

Beginning approximately 0.2 mile north of the present intersection of Godown Road and Case Road; thence in a northerly direction 430 feet (0.081 mile) to the point of termination.

NOTICE is hereby given that Thursday, May 3, 1984, at 9:30 A.M. at the office of the Board of County Commissioners was fixed as the time and place for hearing all petitions and remonstrances against the proposed purchasing of the right of way for the construction of the Henderson Road over Slate Run, Linworth Road over Turkey Run, Linworth Road over McGuren Run and Godown Road over McGuren Run and the improvement of the roadway approaches as prescribed in Section 307.01 et seq. of the Ohio Revised Code.

By order of the Board of County Commissioners of Franklin County, Ohio.

Barbara J. Carter  
Clerk

PUBLISH - Thursday - April 5th, 12th, 19th, 26th, 1984

\* \* \* \* \*

GODOWN ROAD BRIDGE OVER MCGUREN DITCH (Continued)

\*\*\*\*\*  
\*\*\*\*\*

May 2, 1984

Honorable Board of County Commissioners  
Franklin County Administration Building  
410 South High Street  
Columbus, Ohio 43215

Honorable Board:

Pursuant to your resolution of March 29, 1984, I have prepared a right of way Plat relative to acquiring additional land for the improvement of the Linworth Road, Linworth Road, Godown Road and Henderson Road.

Respectfully submitted,

John Circle, P.E., P.S.  
Franklin County Engineer

JG:JJG:cd

\* \* \* \* \*

May 3, 1984

APPROVAL GRANTED FOR PURCHASING OF  
ADDITIONAL RIGHT OF WAY FOR THE  
CONSTRUCTION OF A NEW BRIDGE AND  
ROADWAY APPROACHES ON THE LINWORTH  
ROAD OVER TURKEY RUN; LINWORTH ROAD  
OVER MCGUREN DITCH; GODOWN ROAD OVER  
MCGUREN DITCH AND HENDERSON ROAD OVER  
GIBSON DITCH.

Commissioner DeMoss offered the following preamble and resolution and moved the adoption of the same which motion was duly seconded by Commissioner Foulk.

WHEREAS, on the 29th day of March, 1984, the Board of County Commissioners of Franklin County, Ohio, by resolution authorized and directed the County Engineer to prepare and submit a plat and all other related documents to the Board of County Commissioners on May 3, 1984, relative to acquiring land for the improvement of the Linworth Road over Turkey Run; Linworth Road, over McGuren Ditch, Godown Road over McGuren Ditch and Henderson Road over Gibson Ditch.

WHEREAS, on the 3rd day of May, 1984, the County Engineer filed said plat and documents, and

WHEREAS, in accordance with Section 307.07 of the Ohio Revised Code, notice has been given, that this 3rd day of May, 1984, at 9:30 A.M. was fixed for hearing all petitions for or remonstrances against such proposed purchase of land, and

WHEREAS, no objections to the said purchase were made, therefore

BE IT RESOLVED, that the Franklin County Engineer is hereby directed to proceed with the purchase of land as shown on the submitted plat, and

BE IT FURTHER RESOLVED, that the Franklin County Engineer is hereby directed forthwith to enter into the proper road record of the County an accurate plat showing details and descriptions of all pertinent properties relating to said purchase.

BE IT FURTHER RESOLVED, that the date of sale for the following bridges. Linworth Road over Turkey Run; Linworth Road, over McGuren Ditch, Godown Road over McGuren Ditch and Henderson Road over Gibson Ditch will be set by the Board of County Commissioners by future resolution.

Voting Aye thereon: Hugh DeMoss, Harold M. Cooper and Jack Foulk.

\*\*\*\*\*  
\*\*\*\*\*

June 14, 1984

Honorable Board of County Commissioners  
Franklin County Administration Building  
410 South High Street  
Columbus, Ohio 43215

Honorable Board:

Pursuant to your resolution of March 29, 1984, directing the County Engineer to investigate and recommend one or more recognized appraisers as conditions warrant in the matter of the purchase of additional right of way for the replacement of the Godown Road Culvert, I hereby submit the following report.

After considerable investigation, I requested and received the following quotation from The Robert Weiler Company of \$1,250.00 to appraise Parcels 1X, 2-WD, X and 3-WD, X, on the Godown Road Project.

It is the recommendation of this office that The Robert Weiler Company be employed to appraise the above mentioned Parcels of land on Godown Road.

Respectfully submitted,

John Circle, P.E., P.S.  
Franklin County Engineer

JG:JJG:cd

\* \* \* \* \*

June 15, 1984

THE ROBERT WEILER COMPANY EMPLOYED AS THE APPRAISER IN THE MATTER OF THE PURCHASING OF ADDITIONAL RIGHT OF WAY FOR THE REPLACEMENT OF THE GODOWN ROAD CULVERT.

Commissioner Foulk offered the following preamble and resolution and moved the adoption of the same which motion was duly seconded by Commissioner DeMoss.

WHEREAS, on March 29, 1984, the Board of County Commissioners by resolution direct the County Engineer to investigate and recommend one or more recognized appraisers for the purchase of additional right of way required for the replacement of the Godown Road Culvert.

WHEREAS, the Franklin County Engineer after considerable investigation recommends the employing of The Robert Weiler Company, 21 East State Street, Columbus, Ohio, 43215, to complete the appraisal work on Godown Road Project.

BE IT RESOLVED, by the Board of County Commissioners of Franklin County, Ohio, that The Robert Weiler Company be and he hereby is employed as the appraiser in the matter of purchasing the additional right of way for the replacement of the Godown Road Culvert on the following table of fees for said appraisals.

Robert Weiler Company	Total Fee	\$1,250.00
-----------------------	-----------	------------

Voting Aye thereon: Hugh DeMoss and Jack Foulk.

\* \* \* \* \*

\*\*\*\*\*  
\*\*\*\*\*

August 20, 1984

Honorable Board of County Commissioners  
Franklin County Administration Building  
410 South High Street  
Columbus, Ohio 43215

Honorable Board:

After negotiating with a portion of the owners abutting the Godown Road Bridge and approaches over McGuren Ditch, No. PER 68-0.79, Franklin County, Ohio, for the purchase of additional land needed for road purposes, I hereby submit for your consideration the following recommendation as to the amount of compensation and damages to be awarded to the owners of land sought to be appropriated.

<u>AUDITOR'S</u> <u>PAR. NO.</u>	<u>ENGR'S.</u> <u>PAR. NO.</u>	<u>NAME</u>	<u>AMOUNT</u>
118572	1-X	Raymond F. & Helen D. Ross Channel Easement	\$ 1,500.00
		Total. . . .	<u>.\$ 1,500.00</u>

I am of the opinion that the sums above recommended to be paid to this portion of the owners to be just and equitable for the land taken and damages sustained by reason of the Improvement of Godown Road Bridge and approaches over McGuren Ditch No. PER 68-0.79, Franklin County, Ohio.

Respectfully submitted,

John Circle, P.E., P.S.  
Franklin County Engineer

JC:JJG:cd

\* \* \* \* \*

August 21, 1984

REPORT (FIRST) OF THE COUNTY ENGINEER AND ESTABLISHING SUMS FOR COMPENSATION AND DAMAGES FOR A PORTION OF THE OWNERS IN THE MATTER OF THE IMPROVEMENT OF GODOWN ROAD BRIDGE AND APPROACHES OVER MCGUREN DITCH, NO. PER 68-0.79, FRANKLIN COUNTY, OHIO.

In the matter of the improving of Godown Road Bridge and approaches over McGuren Ditch, No. PER 68-0.79, Franklin County, Ohio.

Commissioner Ryan offered the following preamble and resolution and moved the adoption of same, which motion was duly seconded by Commissioner Foulk.

WHEREAS, on the 30th day of December, 1982, the Board of County Commissioners did by resolution duly adopted find in favor of the improvement of Godown Road Bridge and approaches over McGuren Ditch, No. 68-0.79, Franklin County, Ohio.

WHEREAS, the Franklin County Engineer has negotiated with a portion of the property owners abutting Godown Road Bridge and approaches over McGuren Ditch, No. 68-0.79, Franklin County, Ohio.

WHEREAS, the Franklin County Engineer has advised this Board by letter dated August 20, 1984, that it is his recommendation that the following amounts of compensation and damages to be appropriated, now therefore

BE IT RESOLVED, that after due consideration, the amount of compensation and damages as recommended by the Franklin County Engineer for the improvement of Godown Road Bridge and Approaches over McGuren Ditch, No. PER 68-0.79, Franklin County, Ohio. The Board of County Commissioners deems the following sums to be just and equitable as compensation for lands taken and damages sustained by reason of said road improvement.

<u>AUDITOR'S</u> <u>PAR. NO.</u>	<u>ENGR'S.</u> <u>PAR. NO.</u>	<u>NAME</u>	<u>AMOUNT</u>
118572	1-X	Raymond F. & Helen D. Ross Channel Easement	\$ 1,500.00
		Total. . . .	<u>.\$ 1,500.00</u>

BE IT FURTHER RESOLVED, that in the opinion of the County Commissioners that the improvement of Godown Road Bridge and approaches over McGuren Ditch, No. PER 68-0.79, Franklin County, Ohio, is of sufficient importance to the public to cause all of the compensation and damages awarded on account thereof to be paid from the County Road Improvement Fund, to-wit:

Voting Aye thereon: Hugh DeMoss, Fran Ryan and Jack Foulk.

GODOWN ROAD BRIDGE OVER MCGUREN DITCH (Continued)

\*\*\*\*\*  
\*\*\*\*\*  
\*\*\*\*\*

August 28, 1984

Honorable Board of County Commissioners  
Franklin County Administration Building  
410 South High Street  
Columbus, Ohio 43215

Honorable Board:

After negotiating with a portion of the owners abutting the Godown Road Bridge and approaches over McGuren Ditch, No. 68-0.79, Franklin County, Ohio, for the purchase of additional land needed for road purposes, I hereby submit for your consideration the following recommendation as to the amount of compensation and damages to be awarded to the owners of land sought to be appropriated.

<u>AUDITOR'S</u> <u>PAR. NO.</u>	<u>ENGR'S.</u> <u>PAR. NO.</u>	<u>NAME</u>	<u>AMOUNT</u>
151093	3-WD	Lewis W. Coppel Jr. & Susan F. Coppel 0.128 Ac. Residential Land @ \$54,450.00 per Ac.	Say \$ 6,970.00
		Land Improvements	5,530.00
		Total . . . .	\$12,500.00

I am of the opinion that the sums above recommended to be paid to this portion of the owners to be just and equitable for the land taken and damages sustained by reason of the Improvement of Godown Road Bridge and approaches over McGuren Ditch No. PER 68-0.79, Franklin County, Ohio.

Respectfully submitted,  
  
John Circle, P.E., P.S.  
Franklin County Engineer

JC:JJG:cd

\* \* \* \* \*

September 6, 1984

REPORT (SECOND) OF THE COUNTY ENGINEER AND ESTABLISHING SUMS FOR COMPENSATION AND DAMAGES FOR A PORTION OF THE OWNERS IN THE MATTER OF THE IMPROVEMENT OF GODOWN ROAD BRIDGE AND APPROACHES OVER MCGUREN DITCH, NO. PER 68-0.79, FRANKLIN COUNTY, OHIO.

In the matter of the improving of Godown Road Bridge and approaches over McGuren Ditch, No. PER 68-0.79, Franklin County, Ohio.

Commissioner Ryan offered the following preamble and resolution and moved the adoption of same, which motion was duly seconded by Commissioner Foulk.

WHEREAS, on the 30th day of December, 1982, the Board of County Commissioners did by resolution duly adopted find in favor of the improvement of Godown Road Bridge and approaches over McGuren Ditch, No. 68-0.79, Franklin County, Ohio.

WHEREAS, the Franklin County Engineer has negotiated with a portion of the property owners abutting Godown Road Bridge and approaches over McGuren Ditch, No. 68-0.79, Franklin County, Ohio.

WHEREAS, the Franklin County Engineer has advised this Board by letter dated August 28, 1984, that it is his recommendation that the following amounts of compensation and damages to be appropriated, now therefore

BE IT RESOLVED, that after due consideration, the amount of compensation and damages as recommended by the Franklin County Engineer for the improvement of Godown Road Bridge and Approaches over McGuren Ditch, No. PER 68-0.79, Franklin County, Ohio. The Board of County Commissioners deems the following sums to be just and equitable as compensation for lands taken and damages sustained by reason of said road improvement.

<u>AUDITOR'S</u> <u>PAR. NO.</u>	<u>ENGR'S.</u> <u>PAR. NO.</u>	<u>NAME</u>	<u>AMOUNT</u>
151093	3-WD	Lewis W. Coppel Jr. & Susan F. Coppel 0.128 Ac. Residential Land @ \$54,450.00 per Ac.	Say \$ 6,970.00
		Land Improvements	5,530.00
		Total . . . .	\$12,500.00

BE IT FURTHER RESOLVED, that in the opinion of the County Commissioners that the improvement of Godown Road Bridge and approaches over McGuren Ditch, No. PER 68-0.79, Franklin County, Ohio, is of sufficient importance to the public to cause all of the compensation and damages awarded on account thereof to be paid from the County Road Improvement Fund, to-wit:

Voting Aye thereon: Hugh DeMoss, Jack Foulk.

\*\*\*\*\*  
\*\*\*\*\*

November 26, 1984

REPORT (THIRD) OF THE COUNTY ENGINEER AND  
ESTABLISHING SUMS FOR COMPENSATION AND  
DAMAGES FOR A PORTION OF THE OWNERS IN THE  
MATTER OF THE IMPROVEMENT OF GODOWN ROAD  
BRIDGE AND APPROACHES OVER MCGUREN DITCH,  
NO. PER 68-0.79, FRANKLIN COUNTY, OHIO.

In the matter of the improving of Godown Road Bridge and approaches  
over McGuren Ditch, No. PER 68-0.79, Franklin County, Ohio.

Commissioner Ryan offered the following preamble and resolution and moved  
the adoption of same, which motion was duly seconded by Commissioner Foulk.

WHEREAS, on the 30th day of December, 1982, the Board of County  
Commissioners did by resolution duly adopted find in favor of the improvement of  
Godown Road Bridge and approaches over McGuren Ditch, No. 68-0.79, Franklin  
County, Ohio.

WHEREAS, the Franklin County Engineer has negotiated with a portion of  
the property owners abutting Godown Road Bridge and approaches over McGuren  
Ditch, No. 68-0.79, Franklin County, Ohio.

WHEREAS, the Franklin County Engineer has advised this Board by letter  
dated November 19, 1984, that it is his recommendation that the following amounts of  
compensation and damages to be appropriated, now therefore

BE IT RESOLVED, that after due consideration, the amount of compensation  
and damages as recommended by the Franklin County Engineer for the improvement of  
Godown Road Bridge and Approaches over McGuren Ditch, No. PER 68-0.79, Franklin  
County, Ohio. The Board of County Commissioners deems the following sums to be just  
and equitable as compensation for lands taken and damages sustained by reason of said  
road improvement.

<u>AUDITOR'S</u> <u>PAR. NO.</u>	<u>ENGR'S.</u> <u>PAR. NO.</u>	<u>NAME</u>	<u>AMOUNT</u>
151094	2-WD	Anson B. Smith 0.053 Ac. Residential Land @ \$54,450.00 Per Ac.	\$ 2,886.00
		Land Improvements	<u>3,867.00</u>
		Total. . . .	\$ 5,753.00

BE IT FURTHER RESOLVED, that in the opinion of the County Commissioners  
that the improvement of Godown Road Bridge and approaches over McGuren Ditch, No.  
PER 68-0.79, Franklin County, Ohio, is of sufficient importance to the public to  
cause all of the compensation and damages awarded on account thereof to be paid from  
the County Road Improvement Fund, to-wit:

Voting Aye thereon: Hugh DeMoss and Fran Ryan.

**FRANKLIN COUNTY, OHIO  
OFFICE OF COUNTY ENGINEER**

5 OHIO

1  
5

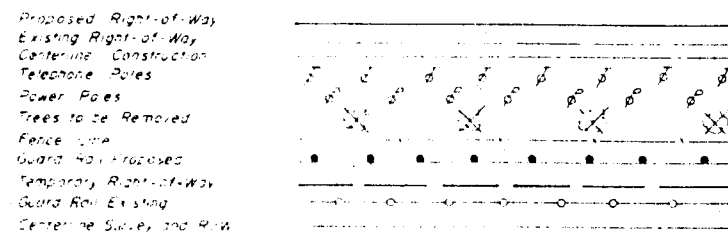
HENDERSON ROAD over SLATE RUN  
PER 55-1.03

LINWORTH ROAD over TURKEY RUN  
SHA 63-0.25

LINWORTH ROAD over MCGUREN DITCH  
PER 63-0.71

GODOWN ROAD over MCGUREN DITCH  
PER 68-0.79

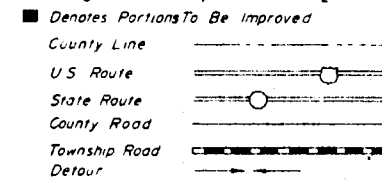
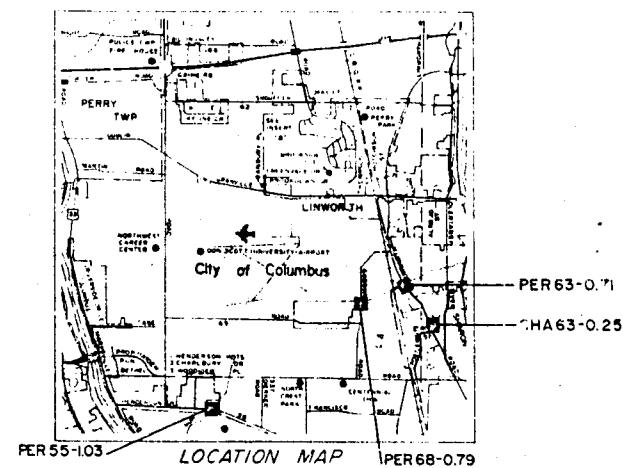
**CONVENTIONAL SIGNS**



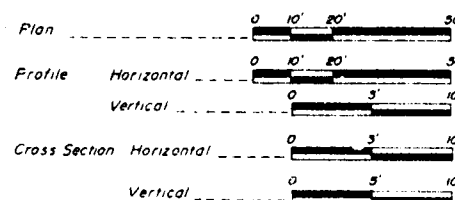
**INDEX OF SHEETS**

Title Sheet	1
Property Map, Henderson Rd., PER 55-1.03	2
Property Map, Linworth Rd., SHA 63-0.25	3
Property Map, Linworth Rd., PER 63-0.71	4
Property Map, Godown Rd., PER 68-0.79	5

**RIGHT OF WAY ONLY**



**SCALES**



	PER 55-1.03	SHA 63-0.25	PER 63-0.71	PER 68-0.79
Begin Project	Sta 48+80	Sta 40+83	Sta 41+00	Sta 41+42
End Project	Sta 49+25	Sta 41+23	Sta 41+90	Sta 41+87
Length of Project	45 L.F. or 0.009 Mi.	40 L.F. or 0.008 Mi.	90 L.F. or 0.018 Mi.	45 L.F. or 0.009 Mi.
Begin Work	Sta 47+60	Sta 40+30	Sta 39+00	Sta 39+80
End Work	Sta 49+95	Sta 44+25	Sta 44+40	Sta 44+10
Length of Work	235 L.F. or 0.045 Mi.	395 L.F. or 0.075 Mi.	540 L.F. or 0.102 Mi.	430 L.F. or 0.081 Mi.

**1983 SPECIFICATIONS**

The Standard Specifications of the State of Ohio, Dept. of Transportation, including changes and supplemental specifications listed in the proposal shall govern these improvements.

I hereby approve these plans and declare that the making of these improvements will require the closing to traffic of the highway and that detours will be provided as indicated on the plans.

We, the Commissioners of Franklin County in formal Session hereby approve these plans.

Approved: \_\_\_\_\_  
Date 5/4/84 Franklin County Deputy Engineer

Approved: \_\_\_\_\_  
Date 5/4/84 Franklin County Engineer

Approved: \_\_\_\_\_  
Date \_\_\_\_\_ Franklin County Commissioners

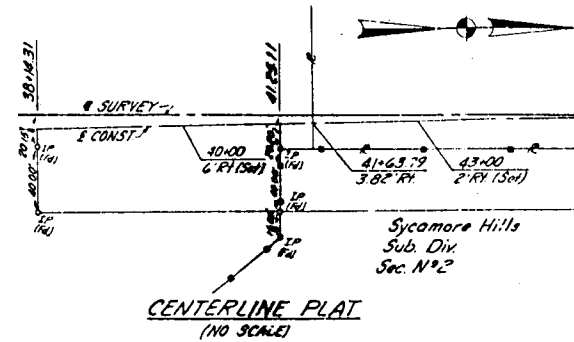
SUPPLEMENTAL PRINTS OF STANDARD CONSTRUCTION DRAWINGS				SUPPLEMENTAL SPECIFICATIONS	
BP-5	O.D.O.T.	7-16-81	HW-4A HW-4B	O.D.O.T.	4-1-80 4-1-80
GR-1	O.D.O.T.	2-5-82			
GR-2B	O.D.O.T.	2-5-82	MC-3	O.D.O.T.	6-1-73
GR-4	O.D.O.T.	2-5-82	MC-4	O.D.O.T.	7-26-76
GR-4A	O.D.O.T.	2-5-82			

# PROPERTY PLAT

GODOWN ROAD  
FRANKLIN COUNTY - PERRY TOWNSHIP  
& CITY OF COLUMBUS  
1/4 TOWNSHIP 4 - TOWNSHIP 2 NORTH - RANGE 19 WEST  
UNITED STATES MILITARY LANDS

③  
LEWIS WILLIAM COPPEL JR.  
& SUSAN F. COPPEL

FRM#	STATE	PROJECT	31
5	OHIO		31
FRANKLIN COUNTY RD NO. 68 GODOWN ROAD			5
END ACQUISITION FRA STA 44+00			5

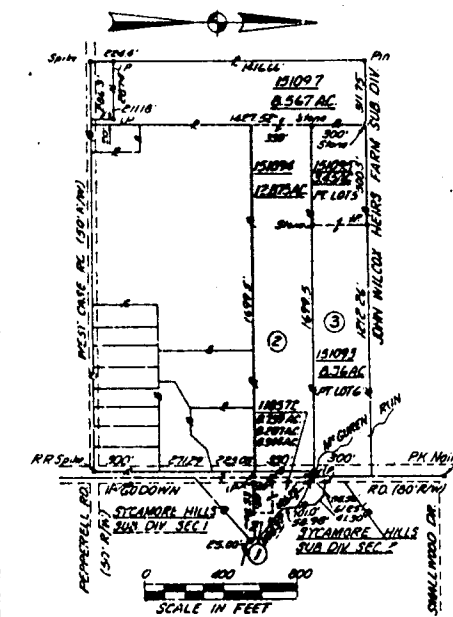


**LEGEND**

• IP (P2)  
→ Sub. Div. Boundary

**LEGEND**

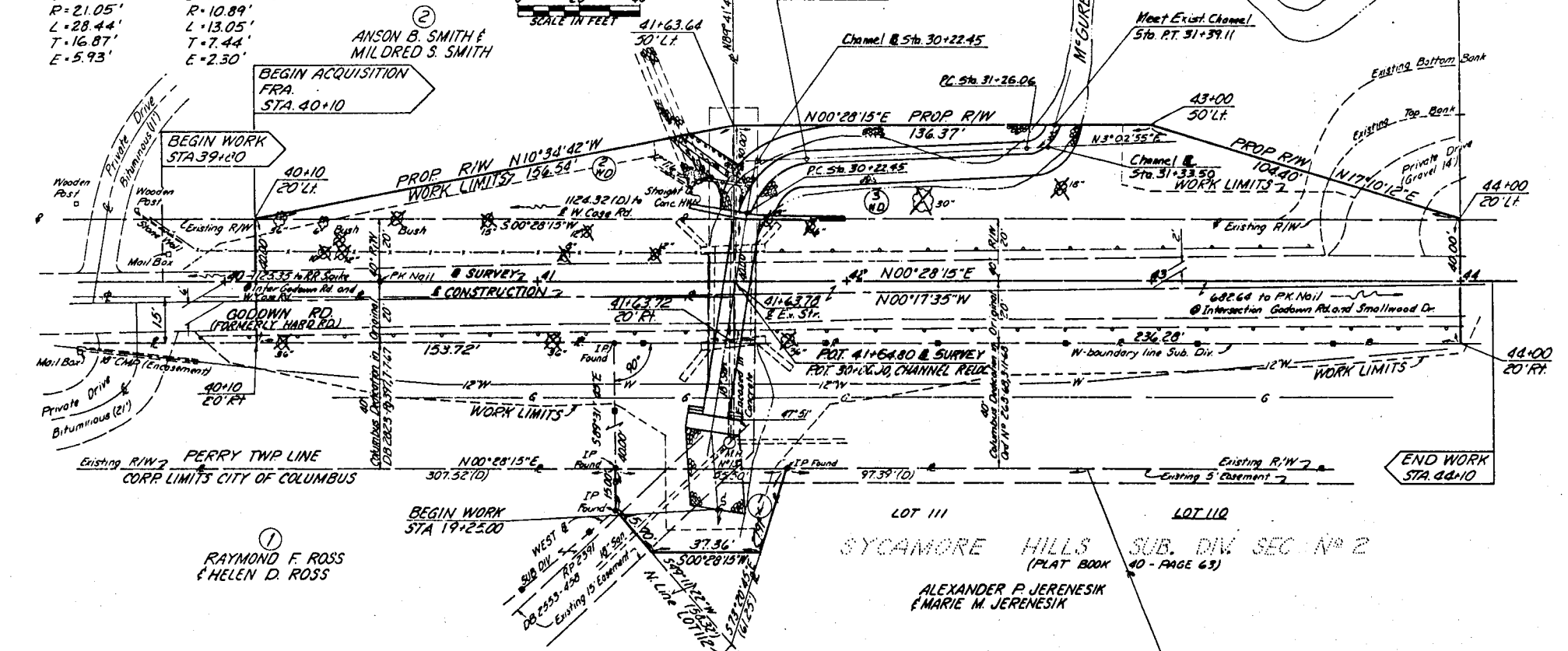
→ DEMONSTRATES LIMITS OF SUB. DIV.  
② DEMONSTRATES NOT RECOVERED PROP. MON.  
③ DEMONSTRATES RECOVERED PROP. MON.



**CURVE DATA CHANNEL - RELOCATION**

**CURVE N°1**  
PI STA 30+39.32  
Δ=77°25'24"  
D=272'12'34"  
R=21.05'  
L=28.44'  
T=16.87'  
E=5.93'

**CURVE N°2**  
PI STA 31+33.50  
Δ=68°40'24"  
D=526'03'00"  
R=10.89'  
L=13.05'  
T=7.44'  
E=2.30'



## SUMMARY OF ADDITIONAL RIGHT - OF - WAY

PARCEL NO.	AUDITOR'S PARCEL NO.	OWNER	SHEET NO.	OWNER RECORD			TOTAL PRO.	GROSS TAKE.	PRO. IN TAKE	NET TAKE	PERM. CHANNEL EASEMENT	NET RESIDUE LEFT & RIGHT	TYPE FUND	REMARKS AND PERSONALITY	AS ACQUIRED	
				BOOK	PAGE	RECORD AREA									BOOK	PAGE
1X	118572	RAYMOND F. ROSS & HELEN D. ROSS		2830	219	0.739	0.000	0.000	0.000	0.000	0.030	0.734		EXCEPT 0.344 AC. in DB 3038-290	04826	B01
2WD	151094	ANSON B. SMITH & MILDRED S. SMITH		2944	320	0.207						0.177				
3WD	151093	LEWIS WILLIAM COPPEL JR. & SUSAN F. COPPEL		1289	210	12.875	0.303	0.141	0.083	0.053		12.734			05293	A20
				1582-C-1814		8.36	0.275	0.345	0.217	0.128		8.015			04882	F15

COLUMBIA GAS OF OHIO INC  
200 CIVIC CENTER DRIVE  
COLUMBUS, OHIO 43215  
PHONE (614) 460-6318

COLUMBUS & SOUTHERN OHIO ELEC. CO.  
215 N. FRONT ST.  
COLUMBUS, OHIO 43215  
PHONE (614) 464-7911

OHIO BELL TELEPHONE CO.  
150 E. GAY ST.  
COLUMBUS, OHIO 43215  
PHONE (614) 223-8262

DIVISION OF WATER (ENG)  
CITY OF COLUMBUS  
910 DUBLIN RD.  
COLUMBUS, OHIO 43215  
PHONE (614) 222-7677

DIVISION OF SEWERAGE AND DRAINAGE  
CITY OF COLUMBUS  
CITY HALL, 90 N. BROAD ST.  
COLUMBUS, OHIO 43215  
PHONE (614) 222-7631

REV	DATE	DESCRIPTION