

October 1, 1971

Honorable Board of County Commissioners
Franklin County Courthouse
Columbus, Ohio 43215

Honorable Board:

Due to the narrow width of roadway and the deteriorated condition of the bottom chord joints and floor beam connections on the existing steel truss, it is the recommendation of this office that the Hayden Run Road Bridge over the Scioto River (No. 32-6.74) be replaced and the approaches improved.

I therefore request that proceedings be initiated by the Board of County Commissioners for the construction of a new bridge and improvement of the approaches, by contract.

The improvement to consist of removing the existing steel truss bridge and replacing it with a four lane steel girder and concrete deck superstructure supported on modified existing stone piers and abutments.

If the above improvement is declared necessary by your Honorable Board, we are of the opinion that plans, profiles, estimates of quantities, specifications, etc., could be submitted on or before December 28, 1973.

Sincerely,

Cletus E. McPherson, P.E.
Franklin County Engineer

CEM:j

* * * * *

October 5, 1971

REPLACEMENT AND WIDENING OF THE SUPERSTRUCTURE
OF THE HAYDEN RUN ROAD BRIDGE OVER THE SCIOTO RIVER
(NO. 32-6.74) AND IMPROVEMENT OF THE APPROACHES,
DECLARED NECESSARY: ENGINEER DIRECTED TO PREPARE
PLANS AND SPECIFICATIONS BY DECEMBER 14, 1973.

Mr. Dorrian offered the following preamble and resolution and moved the adoption of the same which was duly seconded by Mr. Cooper.

WHEREAS, due to the narrow width of roadway and the deteriorated condition of the bottom chord joints and floor beam connections on the existing steel truss, and

WHEREAS, it is necessary in the opinion and judgment of the Board of County Commissioners of Franklin County, Ohio, to replace the existing superstructure, widen the roadway and improve the approaches, which said bridge and site is under the control and jurisdiction of the said Board of County Commissioners, therefore

BE IT RESOLVED, by the Board of County Commissioners of Franklin County, Ohio, that Cletus E. McPherson, Franklin County Engineer, be and hereby is directed to make full and accurate surveys and plans for the construction of a four lane, continuous steel girder bridge, utilizing the existing stone substructure as much as possible, and for the improvement of the approaches. Said plans to show all the necessary details of the work and the materials which will be required for its construction, together with working plans suitable for the use of the mechanics, or other builders, during the construction thereof, so drawn as to be easily understood, and also accurate bills showing the exact amount of all the different kinds of materials to be used in the construction thereof, and the said engineer shall also furnish complete specifications for the work to be done, showing the manner and style in which the same will be required to be done, and give directions for the same as will enable any competent builder to carry them out and afford to the bidders all needful information to enable them to understand what will be required in the construction of said bridge; that he shall also make a full, accurate and complete estimate of each item of expense and the entire aggregate cost of said bridge and that he file said report with the Board of County Commissioners on or before December 14, 1973.

Voting Aye thereon: Harold M. Cooper and Michael J. Dorrian
Absent and not voting: Robert T. Southwick.

March 9, 1976

COUNTY COMMISSIONERS PROPOSE TO COOPERATE
 WITH THE DIRECTOR OF TRANSPORTATION REGARDING
 A NEW STRUCTURE ON HAYDEN RUN ROAD OVER THE
 SCIOTO RIVER WITH THE NECESSARY APPROACHES
 AND RESCINDING RESOLUTION PASSED
 JANUARY 27, 1976.

Mr. Cooper offered the following preamble and resolution and moved the adoption of the same, which motion was duly seconded by Mr. Southwick.

WHEREAS, the public interest demands the improvement hereinafter described.

NOW THEREFORE, BE IT RESOLVED, by the Board of County Commissioners of Franklin County, Ohio, hereinafter referred to as the County, that:

SECTION I.- The public interest demands the improvement, under the provisions of Section 5531.02 and related sections of the Ohio Revised Code, of that part of County Road No. 32, situated in the County of Franklin, State of Ohio, and described as follows:

Hayden Run Road - Provide necessary roadway from Dublin Road to existing Bethel Road, to include replacing the existing deteriorated and inadequate structure (No. 2530872, County Road No. 32-6.74) over the Scioto River with the necessary approaches. Grade, drain and pave on approved re-alignment and grade.

SECTION II.- The County does hereby propose to cooperate with the Director of Transportation in the improvement of Franklin County Road No. 32, Section E, by providing right of way incidentals and purchasing additional right of way for the improvement using project funds in accordance with applicable State and Federal Regulations and instructions given by the State and by assuming and contributing the entire cost and expense of the improvement, less the amount of Federal Aid Funds set aside by the Director of Transportation for the financing of this project from funds allocated by the Federal Highway Administration, U.S. Dept. of Transportation, and further, the County agrees to bear one hundred per cent (100%) of the cost of the following items which shall not be a part of the State's Estimate:

- (1) Construction Engineering
- (2) All costs for added construction items generating extra work contracts under Ohio Laws, unless performance is approved by the State of Ohio and Federal Highway Administration before work is authorized.

SECTION III.- The County agrees to arrange for the relocation, rearrangement or alteration of all utilities of any nature whatsoever whether privately, publicly or cooperatively owned, which will be affected by or interfere with said improvement and said rearrangements will be done at such time as requested by the Director of Transportation. The cost of the relocation, rearrangement and alteration of such utilities affected and payment therefore shall be in accordance with Ohio Dept. of Transportation Directive 28-A.

SECTION IV.- The Board of County Commissioners agrees that all rights of way required for the improvement will be acquired in accordance with all applicable State and Federal regulations in force and effect.

SECTION V.- Upon completion of said improvement the County will thereafter keep said highway open to traffic at all times, and

- (a) Maintain the improvement and make ample financial and other provisions for such maintenance, and
- (b) Maintain the right of way and keep it free of obstructions, and hold said right of way inviolate for public highway purposes, and permit no signs, posters, billboards, roadside stands or other private installations within the right of way limits, and
- (c) Will place and maintain all traffic control devices conforming to the Ohio Manual of Uniform Traffic Control Devices on the improvement in compliance with the provisions of Section 4511.11 and related sections of the Ohio Revised Code; and
- (d) Regular parking in the following manner;

SECTION VI.- Resolution passed January 27, 1976 is hereby rescinded.

SECTION VII.- The County Engineer is hereby empowered and directed on behalf of the County to enter into agreements with the Director of Transportation necessary to complete the planning and construction of this improvement.

Voting Aye thereon: Michael J. Dorrian and Harold M. Cooper.

NOTICE OF INTENTION TO ESTABLISH, ALTER
WIDEN HAYDEN RUN ROAD, COUNTY ROAD NO. 32,
(INCLUDING A NEW STRUCTURE OVER THE SCIOTO
RIVER), FROM DUBLIN ROAD TO THE INTERSECTION
OF SAWMILL ROAD AND BETHEL ROAD.

NOTICE is hereby given that it is the intention of the Board of County Commissioners of Franklin County, Ohio, to establish, alter and widen Hayden Run Road, including a new structure over the Scioto River, located in Washington, Norwich and Perry Townships and the City of Columbus, upon the following described location.

Beginning at the intersection of Hayden Run Road and Dublin Road; thence in an easterly direction following generally the existing alignment of Hayden Run Road to a point approximately 400 feet west of the Scioto River; thence continues on new location crossing the Scioto River south of the existing Hayden Run Bridge where it intersects Riverside Drive (U.S. Route 33), approximately 300 feet south of the existing intersection; thence continues in an easterly direction on new location where it meets the west property line and the centerline of the Sawmill Ravine Sub-division; thence continues easterly following the existing dedicated right of way approximately 2,185 feet to a point on Bethel Road; thence continues easterly along the existing centerline of Bethel Road and Sawmill Road and there to terminate.

NOTICE is hereby given that Thursday, November 1st, 1979 at 9:00 O'Clock A.M. on the line of said proposed improvement was fixed as the time and place for viewing thereof, and Thursday, May 29th, 1980, at 10:00 O'Clock A.M. at the office of the Board of County Commissioners was fixed as the time and place for final hearing thereon.

By order of the Board of County Commissioners of Franklin County, Ohio.

Barbara J. Carter
Clerk

PUBLISH - Thursday - October 18th, 1979 and Thursday - October 25th, 1979.

* * * * *

October 17, 1979

ESTABLISHING, ALTERING AND WIDENING HAYDEN RUN ROAD, COUNTY ROAD NO. 32, (INCLUDING A NEW STRUCTURE OVER THE SCIOTO RIVER) FROM THE INTERSECTION OF DUBLIN ROAD AND HAYDEN RUN ROAD TO THE INTERSECTION OF SAWMILL ROAD AND BETHEL ROAD - BY UNANIMOUS VOTE OF THE BOARD OF COUNTY COMMISSIONERS OF FRANKLIN COUNTY, OHIO, VIEWING: THURSDAY, NOVEMBER 1, 1979, AT 9:00 A.M. - HEARING: THURSDAY, MAY 29TH, 1980, AT 10:00 A.M.

Mr. Dorrian offered the following preamble and resolution and moved the adoption of the same, which motion was duly seconded by Mr. Foulk.

WHEREAS, Section 5553.04 of the Revised Code of Ohio, provides that when the Board of County Commissioners is of the opinion that it will be necessary for the public convenience and welfare to locate, establish, alter, widen, straighten, vacate or change the direction of a public road, it shall so declare by resolution therefore,

BE IT RESOLVED, by the Board of County Commissioners of Franklin County, Ohio, all of said Board being present and voting thereon and in favor thereof, that they do hereby declare proceedings be had and taken to establish new right of way alter and widen the existing right of way of Hayden Run Road, County Road No. 32, located in Washington, Norwich and Perry Townships and the City of Columbus upon the following described location.

Beginning at the intersection of Hayden Run Road and Dublin Road, thence in an easterly direction following generally the existing alignment of Hayden Run Road to a point approximately 400 feet west of the Scioto River, thence continues on new location crossing the Scioto River south of the existing Hayden Run Bridge where it intersects Riverside Drive (U.S. Route 33), approximately 300 feet south of the existing intersection, thence continues in an easterly direction on new location where it meets the west property line and the centerline of the Sawmill Ravine Sub-division, thence continues easterly following the existing dedicated right of way approximately 2185 feet to a point on Bethel Road, thence continued easterly along the existing centerline of Bethel Road approximately 500 feet to the intersection of Bethel Road and Sawmill Road and there to terminate.

BE IT FURTHER RESOLVED, that Thursday, November 1, 1979 at 9:00 O'Clock A.M. on the line of said proposed improvement be and the same is hereby fixed as the time and place for viewing same; and that Thursday, May 29th, 1980 at 10:00 O'Clock A.M. at the Office of the Board of County Commissioners of Franklin County, Ohio, be and hereby is fixed as the time and place for final hearing thereon, and that the Clerk of the Board of County Commissioners of Franklin County, Ohio be and hereby is directed to cause legal publication thereof in accordance with law.

Voting Aye thereon: Harold M. Cooper, Michael J. Dorrian and Jack Foulk.
/cd

* * * * *

November 1, 1979

ESTABLISHING, ALTERING AND WIDENING HAYDEN RUN ROAD, COUNTY ROAD NO. 32, (INCLUDING A NEW STRUCTURE OVER THE SCIOTO RIVER), FROM THE INTERSECTION OF DUBLIN ROAD AND HAYDEN RUN ROAD TO THE INTERSECTION OF SAWMILL ROAD AND BETHEL ROAD - VIEWED - THURSDAY, NOVEMBER 1, 1979 ENGINEER TO FILE PLANS BY THURSDAY, MAY 29, 1980 AT 10:00 O'CLOCK A.M.

In the matter of the resolution adopted October 17, 1979, the Board of County Commissioners of Franklin County, Ohio, relative to establishing, altering and widening Hayden Run Road (including a new structure over the Scioto River), County Road No. 32, Washington, Norwich and Perry Townships, and the City of Columbus Mr. Dorrian offered the following preamble and resolution and moved the adoption same, which motion was duly seconded by Mr. Foulk.

WHEREAS, on the 17th day of October, 1979 said Board of County Commissioners did fix the 1st day of November, 1979, at 9:00 O'Clock A.M. on the line of said proposed improvement as the time and place for the viewing thereof, and did further fix the 29th day of May, 1980, at 10:00 O'Clock A.M., at the office of the Board of County Commissioners, Franklin County, Ohio, as the time and place for the final hearing on said improvement; and

WHEREAS, legal notice by publication in the Columbus Citizen Journal, a newspaper published in and of general circulation in said County was given of the time and place for the viewing of said establishing, altering and widening, and of the final hearing thereof; and

WHEREAS, the Board of County Commissioners of Franklin County, Ohio, did on the 1st day of November, 1979, the day fixed for the viewing of said proposed altering and widening of Hayden Run Road (including a new structure over the Scioto River), meet on the line thereof as described in said resolution of October 17, 1979, and heard all the proof offered by parties interested in and affected thereby and other persons competent to testify, and did go over and along the line of said proposed altering and widening of Hayden Run Road and the premises along and adjacent thereto, which are to be affected thereby, and does find that the establishing, altering and widening of Hayden Run Road, County Road No. 32, Washington, Norwich and Perry Townships and the City of Columbus is of sufficient importance to require that the Engineer of Franklin County, Ohio, be instructed and directed to make a survey and plat thereof, therefore;

BE IT RESOLVED, by the Board of County Commissioners of Franklin County, Ohio, that the Engineer of Franklin County, Ohio, be and hereby is authorized and instructed to make a survey and plat of the proposed altering and widening of Hayden Run Road (including a new structure over the Scioto River), County Road No. 32, Washington, Norwich and Perry Townships and the City of Columbus, an accurate and detailed description of each tract of land will be necessary to be taken, together with the names of each owner, shall set stakes at the termini of each right of way line and at all angles between such termini, and at sufficient other points in the right of way lines so that the bounds of the proposed herein described road altering and widening may be discernible to property owners and others interested and make report to the Board of County Commissioners on or before 10:00 O'Clock A.M. of May 29, 1980 and said report shall set forth the opinion of the County Engineer, either for or against the granting of said improvement, which report together with the survey and plat of the proposed improvement be deposited with the County Commissioners.

BE IT FURTHER RESOLVED, that the Franklin County Engineer, by his request is hereby authorized and directed to investigate and recommend to this Board, Consulting Engineers to be employed to assist him in the preparation of plans and all other related documents for the above mentioned improvement.

Voting Aye thereon: Harold M. Cooper, Jack Foulk.
/cd

June 16, 1982

Honorable Board of County Commissioners
Franklin County Administration Building
410 South High Street
Columbus, Ohio 43215

Honorable Board:

Pursuant to your resolution dated November 1, 1979, I have prepared the necessary plats for establishing, altering and widening Hayden Run Road, County Road No. 32, (including a new structure over the Scioto River) from the intersection of Dublin Road and Hayden Run Road to approximately 300 feet south of the existing intersection of Hayden Run Road on U.S. Route 33. Plats for the section of right of way necessary for the improvement Hayden Run between U.S. Route 33 and the intersection of Sawmill Road and Bethel Road will be submitted on or before December 31, 1983.

I hereby recommend that the right of way plats for the Hayden Run Road and new structure over the Scioto River be approved as submitted. I also request that an independent appraiser be hired to determine the value of that property that will be acquired.

Respectfully submitted,

John Circle, P.E., P.S.
Franklin County Engineer

JC:JG:cd

June 17, 1982

FINAL HEARING FOR ESTABLISHING, ALTERING
AND WIDENING HAYDEN RUN ROAD, COUNTY ROAD
NO. 32, (INCLUDING A NEW STRUCTURE OVER THE
SCIOTO RIVER), FROM THE INTERSECTION OF DUBLIN
ROAD AND HAYDEN RUN ROAD TO THE INTERSECTION
OF U.S. ROUTE 33, APPROXIMATELY 300 FEET SOUTH
OF THE EXISTING INTERSECTION OF HAYDEN RUN ROAD
APPROVED.

In the matter of the proceedings for establishing, altering and widening Hayden Run Road (including a new structure over the Scioto River), County Road No. 32, Washington, Norwich and Perry Townships, the City of Columbus and the Village of Dublin, Mr. Cooper offered the following preamble and resolution and moved the adoption of the same, which motion was duly seconded by Mr. Foulk.

WHEREAS, on the 1st day of November, 1979, the Board of County Commissioners of Franklin County, Ohio did by resolution duly adopted, authorize and direct the Engineer of Franklin County, Ohio, to make a report relative to establishing, altering and widening Hayden Run Road (including a new structure over the Scioto River) from the intersection of Dublin Road and Hayden Run Road to the intersection of Sawmill Road and Bethel Road, and report to said Board on or before June 17, 1982, said report to be in manner and form prescribed in Section 5553. et seq. of the Ohio Revised Code, and

WHEREAS, this 17th day of June, 1982, was fixed as the final hearing in said matter and the County Engineer having filed his report thereon and plats thereof and recommended that Hayden Run Road, County Road No. 32, (including a new structure over the Scioto River), from the intersection of Dublin Road and Hayden Run Road to the intersection of U.S. Route 33, approximately 300 feet south of the existing intersection of Hayden Run Road be improved to various widths and location as described in said report and shown on said plats, and

WHEREAS, no objections to the improvement were made, and

WHEREAS, the Board of County Commissioners of Franklin County, Ohio, finds that the public convenience and welfare require the establishing, altering and widening Hayden Run Road, County Road No. 32, (including a new structure over the Scioto River), from the intersection of Dublin Road and Hayden Run Road to the intersection of U.S. Route 33, approximately 300 feet south of the existing intersection Hayden Run Road, as shown in the report and on plats submitted by the County Engineer, therefore

BE IT RESOLVED, by the Board of County Commissioners of Franklin County, Ohio, that said Hayden Run Road and the new structure over the Scioto River, herein referred to is hereby found and determined to be of sufficient importance to the public convenience and welfare to cause the above establishing, altering and widening, as recommended by the County Engineer and as shown on the plat submitted by the County Engineer.

BE IT FURTHER RESOLVED, that the Franklin County Engineer will submit plans for the section of the improvement viewed on November 1, 1979 from U.S. Route 33, approximately 300 feet south of the existing intersection of Hayden Run Road to the intersection of Sawmill Road and Bethel Road on or before December 31, 1983.

BE IT FURTHER RESOLVED, that the Franklin County Engineer at his request is hereby authorized and directed to investigate and recommend the employment of competent appraisers to aid him in determining the value of the land to be acquired.

Voting Aye thereon: Michael J. Dorrian, Harold M. Cooper, Jack Foulk.

June 25, 1982

Honorable Board of County Commissioners
Franklin County Administration Building
410 South High Street
Columbus, Ohio 43215

Honorable Board:

Pursuant to your resolution of October 5, 1971, I have prepared plans, profiles, specifications, estimates and all other information required of the County Engineer pursuant to Section 5553.07 of the Ohio Revised Code, for the improvement of Hayden Run Road from Dublin Road to U.S. Route 33, including a new structure over the Scioto River.

It is my recommendation that the Hayden Run Road, including a new bridge over the Scioto River be approved as shown on the submitted plans.

Respectfully submitted,

John Circle, P.E., P.S.
Franklin County Engineer

JC:JGG:cd

* * * * *

June 28, 1982

PLANS FOR THE IMPROVEMENT OF HAYDEN RUN
ROAD, COUNTY ROAD NO. 32, INCLUDING A NEW
STRUCTURE OVER THE SCIOTO RIVER, FILED
AND ORDERED ADVERTISED - HEARING FIXED FOR
10:00 O'CLOCK A.M., THURSDAY, JULY 15, 1982.

Mr. Cooper offered the following preamble and resolution and moved the adoption of the same, which motion was duly seconded by Mr. Foulk.

WHEREAS, pursuant to your resolution of October 5, 1971, the Board of County Commissioners, directed the Engineer of Franklin County, Ohio, to prepare plans, profiles, estimates of quantities and all other information required of the County Engineer pursuant to Section 5555.07 of the Ohio Revised Code.

WHEREAS, on the 28th day of June, 1982, the Engineer of Franklin County, Ohio, did file with the Board of County Commissioners all information required for the improvement of the above mentioned road, therefore,

BE IT RESOLVED, by the Board of County Commissioners of Franklin County, Ohio, that legal notice be published on Thursday, July 1, 1982 and Thursday, July 8, 1982, pursuant to Section 5555.07 of the Ohio Revised Code that it is necessary to make said improvement and that all information is on file in the Office of Board of County Commissioners for the inspection by all persons interested therein, that 10:00 O'Clock A.M. Thursday, July 15, 1982, has been fixed as the time and the office of the Board of County Commissioners the place for stating objections to said improvement, pursuant to Section 5555.07 of the Ohio Revised Code.

Voting Aye thereon: Harold M. Cooper and Jack Foulk.

NOTICE OF INTENTION TO IMPROVE HAYDEN RUN ROAD, COUNTY ROAD NO. 32, (INCLUDING A NEW STRUCTURE OVER THE SCIOTO RIVER) FROM THE INTERSECTION OF DUBLIN ROAD AND HAYDEN RUN ROAD TO APPROXIMATELY 300 FEET SOUTH OF THE EXISTING INTERSECTION OF HAYDEN RUN ROAD ON U.S. ROUTE 33.

Owners of Real Estate in Franklin County, Ohio abutting on either side of the following road.

Hayden Run Road, beginning at the point of intersection of Dublin Road, thence in an easterly direction along Hayden Run Road, to a curve to the left, beginning the relocated Hayden Run Road for a distance of 0.16 miles, then easterly on the relocated alignment along a curve to the right for a distance of 0.24 miles, to its intersection with existing U.S. Route 33, said point being 0.06 miles measured Southerly from the existing intersection of Hayden Run Road and U.S. 33.

The improvement of Hayden Run Road to consist of widening and resurfacing the existing pavement, constructing new pavement 52 feet in width (face of curb to face of curb) using bituminous aggregate base and asphalt concrete surface together with the necessary drainage, excavation and other incidentals required to complete the work. The improvement will also consist of removing the existing structure and constructing a new structure over the Scioto River.

The improvement of said road has been authorized by the unanimous vote of the Board of County Commissioners of Franklin County, Ohio. All property owners and all other persons interested therein or affected thereby will take notice that the Engineer of Franklin County, Ohio, acting under an order of the County Commissioners authorizing and directing him to do so has prepared an estimate for the improvement of said road and submitted the same to the Board of County Commissioners, together with a copy of the plans and specifications in accordance with the provisions of Section 5555.07 of the Ohio Revised Code, and that said plans, specifications and estimates are on file in the office of the Board of County Commissioners of Franklin County, Ohio, for the inspection and examination by all persons interested therein, and all persons interested will take notice that Thursday, July 15, 1982 at 10:00 O'Clock A.M. has been fixed as the time and office of the Board of County Commissioners, the place for hearing objections to said improvement.

If no objections to the adoption of said plans, profiles, specifications and estimates of said improvement are filed as above set forth, the Board of County Commissioners may adopt the same and order the construction of said improvement.

By order of the Board of County Commissioners of Franklin County, Ohio.

Barbara J. Carter
Clerk

PUBLISH - Thursday - July 1st, 1982 and Thursday, July 8th, 1982.

July 15, 1982

PLANS APPROVED FOR IMPROVING HAYDEN RUN ROAD, COUNTY ROAD NO. 32, INCLUDING A NEW STRUCTURE OVER THE SCIOTO RIVER FROM DUBLIN ROAD TO APPROXIMATELY 300 FEET SOUTH OF EXISTING HAYDEN RUN ROAD ON U.S. ROUTE 33, FRANKLIN COUNTY, OHIO.

In the matter of the improving Hayden Run Road, County Road No. 32, including a new structure over the Scioto River, Washington, Norwich and Perry Townships, the City of Columbus, and the Village of Dublin from the intersection of U.S. Route 33 approximately 300 feet south of the existing Hayden Run Road.

Mr. Cooper offered the following preamble and resolution and moved the adoption of same, which motion was duly seconded by Mr. Foulk.

WHEREAS, the Board of County Commissioners of Franklin County, Ohio, directed the Engineer of Franklin County, Ohio to make survey, plans, profiles, specifications and estimates for the improvement of Hayden Run Road, including a new structure over the Scioto River as above set forth; and

WHEREAS, pursuant to legal publication, this being the day and hour fixed for setting objections of said improvement, same came on; and

WHEREAS, no objections to the improvement were filed:

NOW THEREFORE, BE IT RESOLVED, by the Board of County Commissioners of Franklin County, Ohio, that it is the opinion of said Board that the public utility, convenience and welfare require that such improvement be made, that the cost and expense thereof and that the plans, profiles, specifications, estimate of quantities and cost estimates therefore as submitted by the County Engineer be and they hereby are ratified and approved, and that said road improvement be made in form as specified thereon.

BE IT FURTHER RESOLVED, that the Ohio Department of Transportation will sell the contract for the above mentioned improvement, using Federal Funds and County Funds, as agreed upon by the Board of County Commissioners and the Director of Transportation.

Voting Aye thereon: Michael J. Dorrian, Harold M. Cooper, and Jack Foulk.

* * * * *

July 30, 1982

Honorable Board of County Commissioners
Franklin County Administration Building
410 South High Street
Columbus, Ohio 43215

Honorable Board:

Pursuant to your resolution of June 17, 1982, directing the County Engineer to investigate and recommend one or more recognized appraisers as conditions warrant in the matter of the purchase of additional right of way for the replacement of the Hayden Run Road Bridge, I hereby submit the following report.

After considerable investigation, I requested and received the following quotations from Henry R. Halas and Associates of \$3,725.00 to appraise Parcels 10-T, 10-T-1, 11-T, 14-WD, WD-1, 15-WD, 16-WD, T, T-1, 17-WD, T, 18-WD, T and 19-T and from Richard Odebrecht of \$800.00 to appraise Parcel 16-WD, T, T-1, on the Hayden Run Road Bridge Project.

It is the recommendation of this office that Henry R. Halas and Associates and Richard Odebrecht be employed to appraise the above mentioned Parcels of land on Hayden Run Road.

Respectfully submitted,

John Circle, P.E., P.S.
Franklin County Engineer

July 30, 1982

HENRY R. HALAS AND ASSOCIATES AND
RICHARD ODEBRECHT EMPLOYED AS THE
APPRAISERS IN THE MATTER OF THE PUR-
CHASING OF ADDITIONAL RIGHT OF WAY
FOR THE REPLACEMENT OF A NEW STRUCTURE
ON HAYDEN RUN ROAD OVER THE SCIOTO RIVER
AND THE ROADWAY APPROACHES.

Mr. Cooper offered the following preamble and resolution and moved the adoption of the same which motion was duly seconded by Mr. Foulk.

WHEREAS, the Franklin County Engineer after considerable investigation, recommends the employing of Henry R. Halas and Associates, 4186 Daventry Road, Columbus, Ohio 43220 and Richard Odebrecht, 3384 Sunningdale Way, Columbus, Ohio 43221, to complete the appraisal work on the Hayden Run Road and the new Structure over the Scioto River project.

BE IT RESOLVED, by the Board of County Commissioners of Franklin County, Ohio, that Henry R. Halas and Associates and Richard Odebrecht be and they hereby are employed as the appraiser in the matter of purchasing additional right of way for the Hayden Run Road and the new structure over the Scioto River on the following table of fees for said appraisals.

Henry R. Halas and Associates	Total Fee	\$3,725.00
Richard Odebrecht	Total Fee	\$ 800.00

Voting Aye thereon: Harold M. Cooper and Jack Foulk.
/cd

* * * * *

October 1, 1982

Honorable Board of County Commissioners
Franklin County Administration Building
410 South High Street
Columbus, Ohio 43215

Honorable Board:

After negotiating with a portion of the owners abutting Hayden Run Road Bridge and approaches over the Scioto River between Dublin Road and U.S. Route 33, County Road No. 32, Washington, Norwich and Perry Townships, Franklin County, Ohio, for the purchase of additional land needed for road purposes, I hereby submit for your consideration the following recommendation as to the amount of compensation and damages to be awarded to the owners of land sought to be appropriated.

<u>AUDITOR'S</u> <u>PAR. NO.</u>	<u>ENGR'S.</u> <u>PAR. NO.</u>	<u>NAME</u>	<u>AMOUNT</u>
1750	17-WD	Joseph J. and Marlene J. Mitala 2,492 S/F Rural Residential Land @ \$0.75 S/F	Say \$ 1,900.00
	17-T	Land Improvements Temporary	2,700.00
		Total	<u>275.00</u> \$ 4,875.00

I am of the opinion that the sums above recommended to be paid to this portion of the owners to be just and equitable for the land taken and damages sustained by reason of the Improvement of Hayden Run Road Bridge and approaches over the Scioto River, between Dublin Road and U.S. Route 33, County Road No. 32, Washington, Norwich and Perry Townships, Franklin County, Ohio.

Respectfully submitted,

John Circle, P.E., P.S.
Franklin County Engineer

JC:JYG:cd

October 4, 1982

REPORT (FIRST) OF THE COUNTY ENGINEER
 AND ESTABLISHING SUMS FOR COMPENSATION
 AND DAMAGES FOR A PORTION OF THE OWNERS
 IN THE MATTER OF THE IMPROVEMENT OF THE
 HAYDEN RUN ROAD BRIDGE AND APPROACHES
 OVER THE SCIOTO RIVER BETWEEN DUBLIN ROAD
 AND U.S. ROUTE 33, FRANKLIN COUNTY ROAD
 NO. 32, WASHINGTON, NORWICH AND PERRY
 TOWNSHIPS, FRANKLIN COUNTY, OHIO.

In the matter of the proceedings for the improvement of the Hayden Run Road Bridge and approaches over the Scioto River between Dublin Road and U.S. Route 33, County Road No. 32, Washington, Norwich and Perry Townships, Franklin County, Ohio, Mr. Cooper offered the following preamble and resolution and moved the adoption of the same, which motion was duly seconded by Mr. Foulk.

WHEREAS, on the 15th day of July, 1982, the Board of County Commissioners did by resolution duly adopted find in favor of improving the Hayden Run Road Bridge and approaches over the Scioto River between Dublin Road and U.S. Route 33, County Road No. 32, Washington, Norwich and Perry Townships, Franklin County, Ohio.

WHEREAS, the Franklin County Engineer has negotiated with a portion of the property owners abutting the Hayden Run Road Bridge and approaches over the Scioto River between Dublin Road and U.S. Route 33, County Road No. 32, Washington, Norwich and Perry Townships, Franklin County, Ohio.

WHEREAS, the Franklin County Engineer has advised this Board by letter dated October 1, 1982, that it is his recommendation that the following amounts of compensation and damages to be appropriated, now therefore

BE IT RESOLVED, that after due consideration the amount of compensation and damages as recommended by the Franklin County Engineer for the improvement of the Hayden Run Road Bridge and approaches over the Scioto River between Dublin Road and U.S. Route 33, County Road No. 32, Washington, Norwich and Perry Townships, Franklin County, Ohio and the Board of County Commissioners deems the following sums to be just and equitable as compensation for lands taken and damages sustained by reason of said road improvement and hereby make the following awards:

<u>AUDITOR'S</u> <u>PAR. NO.</u>	<u>ENGR'S.</u> <u>PAR. NO.</u>	<u>NAME</u>	<u>AMOUNT</u>
1750	17-WD	Joseph J. and Marlene J. Mitala 2,492 S/F Rural Residential Land @ \$0.75 S/F	\$ 1,900.00
		Land Improvements	2,700.00
	17-T	Temporary	275.00
		Total	\$ 4,875.00

BE IT FURTHER RESOLVED, that in the opinion of the Board of County Commissioners that the Improvement of the Hayden Run Road Bridge and approaches over the Scioto River between Dublin Road and U.S. Route 33, County Road No. 32, Washington, Norwich and Perry Townships, Franklin County, Ohio, is of sufficient importance to the public to cause all of the compensation and damages awarded on account thereof to be paid from the County Road Improvement Fund, to-wit:

Voting Aye thereon: Michael J. Dorrian, Harold M. Cooper.

October 22, 1982

REPORT (SECOND) OF THE COUNTY ENGINEER
AND ESTABLISHING SUMS FOR COMPENSATION
AND DAMAGES FOR A PORTION OF THE OWNERS
IN THE MATTER OF THE IMPROVEMENT OF THE
HAYDEN RUN ROAD BRIDGE AND APPROACHES
OVER THE SCIOTO RIVER BETWEEN DUBLIN ROAD
AND U.S. ROUTE 33, FRANKLIN COUNTY ROAD
NO. 32, WASHINGTON, NORWICH AND PERRY
TOWNSHIPS.
FRANKLIN COUNTY, OHIO.

In the matter of the proceedings for the improvement of the Hayden Run Road Bridge and approaches over the Scioto River between Dublin Road and U.S. Route 33, County Road No. 32, Washington, Norwich and Perry Townships, Franklin County, Ohio, Mr. Cooper offered the following preamble and resolution and moved the adoption of the same, which motion was duly seconded by Mr. Foulk.

WHEREAS, on the 15th day of July, 1982, the Board of County Commissioners did by resolution duly adopted find in favor of improving the Hayden Run Road Bridge and approaches over the Scioto River between Dublin Road and U.S. Route 33, County Road No. 32, Washington, Norwich and Perry Townships, Franklin County, Ohio.

WHEREAS, the Franklin County Engineer has negotiated with a portion of the property owners abutting the Hayden Run Road Bridge and approaches over the Scioto River between Dublin Road and U.S. Route 33, County Road No. 32, Washington, Norwich and Perry Townships, Franklin County, Ohio.

WHEREAS, the Franklin County Engineer has advised this Board by letter dated October 22, 1982, that it is his recommendation that the following amounts of compensation and damages to be appropriated, now therefore

BE IT RESOLVED, that after due consideration the amount of compensation and damages as recommended by the Franklin County Engineer for the improvement of the Hayden Run Road Bridge and approaches over the Scioto River between Dublin Road and U.S. Route 33, County Road No. 32, Washington, Norwich and Perry Townships, Franklin County, Ohio and the Board of County Commissioners deems the following sums to be just and equitable as compensation for lands taken and damages sustained by reason of said road improvement and hereby make the following awards:

AUDITOR'S PAR. NO.	ENGR'S. PAR. NO.	NAME	AMOUNT
1748	14-WD, 14-WD-1	William C. & Rebecca J. Campbell 1,645 S/F Rural Residential Land @ \$0.75 per S/F Land Improvements	Say \$ 1,250.00 <u>1,550.00</u>
		Total . . .	<u>.\$ 2,800.00</u>

BE IT FURTHER RESOLVED, that in the opinion of the County Commissioners that the improvement of the Hayden Run Road Bridge and approaches over the Scioto River between Dublin Road and U.S. Route 33, County Road No. 32, Washington, Norwich and Perry Townships, Franklin County, Ohio, is of sufficient importance to the public to cause all of the compensation and damages awarded on account thereof to be paid from the County Road Improvement Fund to-wit;

Voting Aye thereon: Michael J. Dorrian, Harold M. Cooper and Jack Foulk.

* * * * *

HAYDEN RUN RD. & BRIDGE O/SCIOTO RIVER-DUBLIN RD. TO BETHEL RD. (Continued)

October 22, 1982

Honorable Board of County Commissioners
Franklin County Administration Building
410 South High Street
Columbus, Ohio 43215

Honorable Board:

After negotiating with a portion of the owners abutting Hayden Run Road Bridge and approaches over the Scioto River between Dublin Road and U.S. Route 33, County Road No. 32, Washington, Norwich and Perry Townships, Franklin County, Ohio, for the purchase of additional land needed for road purposes, I hereby submit for your consideration the following recommendation as to the amount of compensation and damages to be awarded to the owners of land sought to be appropriated.

<u>AUDITOR'S</u> <u>PAR. NO.</u>	<u>ENGR'S.</u> <u>PAR. NO.</u>	<u>NAME</u>	<u>AMOUNT</u>
1748	14-WD 14-WD-1	William C. & Rebecca J. Campbell 1,645 S/F Rural Residential Land @ \$0.75 S/F Land Improvements	Say \$ 1,250.00 1,550.00
Total. . . .			\$ 2,800.00

I am of the opinion that the sums above recommended to be paid to this portion of the owners to be just and equitable for the land taken and damages sustained by reason of the Improvement of Hayden Run Road Bridge and approaches over the Scioto River between Dublin Road and U.S. Route 33, County Road No. 32, Washington, Norwich and Perry Townships, Franklin County, Ohio.

Respectfully submitted,

John Circle, P.E., P.S.
Franklin County Engineer

JC:JYG:cd

* * * * *

November 5, 1982

Honorable Board of County Commissioners
Franklin County Administration Building
410 South High Street
Columbus, Ohio 43215

Honorable Board:

After negotiating with a portion of the owners abutting Hayden Run Road Bridge and approaches over the Scioto River between Dublin Road and U.S. Route 33, County Road No. 32, Washington, Norwich and Perry Townships, Franklin County, Ohio, for the purchase of additional land needed for road purposes, I hereby submit for your consideration the following recommendation as to the amount of compensation and damages to be awarded to the owners of land sought to be appropriated.

<u>AUDITOR'S</u> <u>PAR. NO.</u>	<u>ENGR'S.</u> <u>PAR. NO.</u>	<u>NAME</u>	<u>AMOUNT</u>
1751	18-WD 18-T	Timothy A. Fleming 432 S/F Residential Land @ \$0.75 per S/F Land Improvements Temporary	Say \$ 325.00 1,475.00 200.00
Total. . . .			\$ 2,000.00

I am of the opinion that the sums above recommended to be paid to this portion of the owners to be just and equitable for the land taken and damages sustained by reason of the Improvement of Hayden Run Road Bridge and approaches over the Scioto River between Dublin Road and U.S. Route 33, County Road No. 32, Washington, Norwich and Perry Townships, Franklin County, Ohio.

Respectfully submitted,

John Circle, P.E., P.S.
Franklin County Engineer

JC:JYG:cd

November 8, 1982

REPORT (THIRD) OF THE COUNTY ENGINEER
AND ESTABLISHING SUMS FOR COMPENSATION
AND DAMAGES FOR A PORTION OF THE OWNERS
IN THE MATTER OF THE IMPROVEMENT OF THE
HAYDEN RUN ROAD BRIDGE AND APPROACHES
OVER THE SCIOTO RIVER BETWEEN DUBLIN ROAD
AND U. S. ROUTE 33, FRANKLIN COUNTY ROAD
NO. 32, WASHINGTON, NORWICH AND PERRY
TOWNSHIPS.
FRANKLIN COUNTY, OHIO.

In the matter of the proceedings for the improvement of the Hayden Run Road Bridge and approaches over the Scioto River between Dublin Road and U.S. Route 33, County Road No. 32, Washington, Norwich and Perry Townships, Franklin County, Ohio, Mr. Cooper offered the following preamble and resolution and moved the adoption of the same, which motion was duly seconded by Mr. Foulk.

WHEREAS, on the 15th day of July, 1982, the Board of County Commissioners did by resolution duly adopted find in favor of improving the Hayden Run Road Bridge and approaches over the Scioto River between Dublin Road and U.S. Route 33, County Road No. 32, Washington, Norwich and Perry Townships, Franklin County, Ohio.

WHEREAS, the Franklin County Engineer has negotiated with a portion of the property owners abutting the Hayden Run Road Bridge and approaches over the Scioto River between Dublin Road and U.S. Route 33, County Road No. 32, Washington, Norwich and Perry Townships, Franklin County, Ohio.

WHEREAS, the Franklin County Engineer has advised this Board by letter dated October 22, 1982, that it is his recommendation that the following amounts of compensation and damages to be appropriated, now therefore,

BE IT RESOLVED, that after due consideration the amount of compensation and damages as recommended by the Franklin County Engineer for the improvement of the Hayden Run Road Bridge and approaches over the Scioto River between Dublin Road and U.S. Route 33, County Road No. 32, Washington, Norwich and Perry Townships, Franklin County, Ohio and the Board of County Commissioners deems the following sums to be just and equitable as compensation for lands taken and damages sustained by reason of said road improvement and hereby make the following awards:

<u>AUDITOR'S</u> <u>PAR. NO.</u>	<u>ENGR'S.</u> <u>PAR. NO.</u>	<u>NAME</u>	<u>AMOUNT</u>
1751	18-WD	Timothy A. Fleming 432 S/F Residential Land @ \$0.75 per S/F	Say \$ 325.00
	18-T	Land Improvements Temporary	1,475.00 200.00
Total			\$ 2,000.00

BE IT FURTHER RESOLVED, that in the opinion of the County Commissioners that the Improvement of Hayden Run Road and U.S. Route 33, County Road No. 32, Washington, Norwich and Perry Townships, Franklin County, Ohio, is of sufficient importance to the public to cause all of the compensation and damages awarded on account thereof to be paid from the County Road Improvement Fund, to-wit:

Voting Aye thereon: Harold M. Cooper and Jack Foulk.

* * * * *

November 17, 1982

Honorable Board of County Commissioners
Franklin County Administration Building
410 South High Street
Columbus, Ohio 43215

Honorable Board:

After negotiating with a portion of the owners abutting Hayden Run Road Bridge and approaches over the Scioto River between Dublin Road and U.S. Route 33, County Road No. 32, Washington, Norwich and Perry Townships, Franklin County, Ohio, for the purchase of additional land needed for road purposes, I hereby submit for your consideration the following report.

In the following cases an appraisal was made and the full amount was offered and agreement could not be reached with the respective owners.

We, Therefore, recommend that appropriation proceedings be initiated for the acquisition thereof and recommend that the following amounts of compensation be awarded and deposited with the Clerk of Common Pleas Court, upon filing of the appropriation action.

<u>AUDITOR'S</u> <u>PAR. NO.</u>	<u>ENGR'S.</u> <u>PAR. NO.</u>	<u>NAME</u>	<u>AMOUNT</u>
1733	10-T & 10-T-1	Thomas J. Enright, Clerk of the Common Pleas Court, for Compensation on land owned by James M. & Diane H. Hill Land Improvements Temporaries	\$ 900.00 Say 1,050.00 Total. . . . \$ 1,950.00
1749	15-WD	Thomas J. Enright, Clerk of the Common Pleas Court, for Compensation on land owned by John Vlahos 4,229 S/F Residential Land @ \$0.75 per S/F Land Improvements	Say \$ 3,200.00 400.00 Total. . . . \$ 3,600.00
			Subtotal. . . . \$ 5,550.00

I am of the opinion that the sums above recommended to be paid to this portion of the owners to be just and equitable for the land taken and damages sustained by reason of the Improvement of Hayden Run Road Bridge and approaches over the Scioto River between Dublin Road and U.S. Route 33, County Road No. 32, Washington, Norwich and Perry Townships, Franklin County, Ohio.

Respectfully submitted,

John Circle, P.E., P.S.
Franklin County Engineer

JC:JYG:cd

November 18, 1982

REPORT (FOURTH) OF THE COUNTY ENGINEER
 AND ESTABLISHING SUMS FOR COMPENSATION
 AND DAMAGES FOR A PORTION OF THE OWNERS
 IN THE MATTER OF THE IMPROVEMENT OF THE
 HAYDEN RUN ROAD BRIDGE AND APPROACHES
 OVER THE SCIOTO RIVER BETWEEN DUBLIN ROAD
 AND U.S. ROUTE 33, COUNTY ROAD NO. 32,
 WASHINGTON, NORWICH AND PERRY TOWNSHIPS,
 FRANKLIN COUNTY, OHIO.

In the matter of the proceedings for the improvement of the Hayden Run Road Bridge and approaches over the Scioto River between Dublin Road and U.S. Route 33, County Road No. 32, Washington, Norwich and Perry Townships, Franklin County, Ohio, Mr. Cooper offered the following preamble and resolution and moved the adoption of the same, which motion was duly seconded by Mr. Foulk.

WHEREAS, on the 15th day of July, 1982, the Board of County Commissioners did by resolution duly adopted find in favor of improving the Hayden Run Road Bridge and approaches over the Scioto River between Dublin Road and U.S. Route 33, County Road No. 32, Washington, Norwich and Perry Townships, Franklin County, Ohio.

WHEREAS, the Franklin County Engineer has negotiated with a portion of the property owners abutting the Hayden Run Road Bridge and approaches over the Scioto River between Dublin Road and U.S. Route 33, County Road No. 32, Washington, Norwich and Perry Townships, Franklin County, Ohio, for the purchase of additional land needed for road purposes and damages sustained, and

WHEREAS, Franklin County will appropriate fee simple title subject to the right of ingress and egress.

BE IT RESOLVED, the Franklin County Engineer is unable to reach an agreement with the following property owners and recommends that appropriation proceedings be initiated for the acquisition thereof and recommend that the following amounts of compensation be awarded to the owners of land sought to be appropriated and deposited with the Clerk of the Common Pleas Court upon the filing of the appropriation cases.

<u>AUDITOR'S</u> <u>PAR. NO.</u>	<u>ENGR'S.</u> <u>PAR. NO.</u>	<u>NAME</u>	<u>AMOUNT</u>
1733	10-T & 10-T-1	Thomas J. Enright, Clerk of the Common Pleas Court, for Compensation on land owned by James M. & Diane H. Hill Land Improvements Temporaries	\$ 900.00 Say 1,050.00 Total. . . . \$1,950.00
1749	15-WD	Thomas J. Enright, Clerk of the Common Pleas Court, for Compensation on land owned by John Vlahos 4,229 S/F Residential Land @ \$0.75 per S/F Land Improvements	Say \$3,200.00 400.00 Total. . . . \$3,600.00
Subtotal. . . .			\$5,550.00

BE IT FURTHER RESOLVED, that appropriation proceedings be initiated by the Franklin County Prosecuting Attorney, for the acquisition of the necessary land needed as recommended by the County Engineer, against the above property owners; and

BE IT FURTHER RESOLVED, that in the opinion of the County Commissioners that the Improvement of the Hayden Run Road and U.S. Route 33, County Road No. 32, Washington, Norwich and Perry Townships, Franklin County, Ohio, is of sufficient importance to the public to cause all of the compensation and damages awarded on account thereof to be paid from the County Road Improvement Fund, to-wit;

Voting Aye thereon: Michael J. Dorrian, Harold M. Cooper, and Jack Foulk.

* * * * *

December 2, 1982

Honorable Board of County Commissioners
 Franklin County Administration Building
 410 South High Street
 Columbus, Ohio 43215

Honorable Board:

After negotiating with a portion of the owners abutting Hayden Run Road Bridge and approaches over the Scioto River between Dublin Road and U.S. Route 33, County Road No. 32, Washington, Norwich and Perry Townships, Franklin County, Ohio, for the purchase of additional land needed for road purposes, I hereby submit for your consideration the following recommendation as to the amount of compensation and damages to be awarded to the owners of land sought to be appropriated.

<u>AUDITOR</u> <u>PAR. NO.</u>	<u>ENGR'S</u> <u>PAR. NO.</u>	<u>NAME</u>	<u>AMOUNT</u>
		City of Columbus, Ohio	
	16-WD	0.667 Ac. of Potential Development	
		Land @ \$20,000.00 per Ac. Say	\$ 13,330.00
		1.2389 Ac. of Flood Plain	
		Land @ \$500.00 per Ac. Say	620.00
	16-T, 16-T-1	Temporaries	1,550.00
		Total. . . .	\$ 15,500.00
1752	19-T	Palmer & Liane E. Fultz	
		Land Improvements	\$ 500.00
		Temporary	250.00
		Total. . . .	\$ 750.00
		Subtotal. . . .	\$ 16,250.00
		* * * * *	
		December 3, 1982	

REPORT (FIFTH) OF THE COUNTY ENGINEER
 AND ESTABLISHING SUMS FOR COMPENSATION
 AND DAMAGES FOR A PORTION OF THE OWNERS
 IN THE MATTER OF THE IMPROVEMENT OF THE
 HAYDEN RUN ROAD BRIDGE AND APPROACHES OVER
 THE SCIOTO RIVER BETWEEN DUBLIN ROAD AND
 U. S. ROUTE 33, COUNTY ROAD NO. 32,
 WASHINGTON, NORWICH AND PERRY TOWNSHIPS,
 FRANKLIN COUNTY, OHIO.

In the matter of the proceedings for the improvement of the Hayden Run Road Bridge and approaches over the Scioto River between Dublin Road and U.S. Route 33, County Road No. 32, Washington, Norwich and Perry Townships, Franklin County, Ohio, Mr. Foulk offered the following preamble and resolution and moved the adoption of the same, which motion was duly seconded by Mr. Dorrian.

WHEREAS, on the 15th day of July, 1982, the Board of County Commissioners did by resolution duly adopted find in favor of improving the Hayden Run Road Bridge and approaches over the Scioto River between Dublin Road and U. S. Route 33, County Road No. 32, Washington, Norwich and Perry Townships, Franklin County, Ohio.

WHEREAS, the Franklin County Engineer has negotiated with a portion of the property owners abutting the Hayden Run Road Bridge and approaches over the Scioto River between Dublin Road and U.S. Route 33, County Road No. 32, Washington, Norwich and Perry Townships, Franklin County, Ohio.

WHEREAS, the Franklin County Engineer has advised this Board by letter dated December 2, 1982, that it is his recommendation that the following amounts of compensation and damages to be appropriated, now therefore,

BE IT RESOLVED, that after due consideration the amount of compensation and damages as recommended by the Franklin County Engineer for the improvement of the Hayden Run Road Bridge and approaches over the Scioto River between Dublin Road and U.S. Route 33, County Road No. 32, Washington, Norwich and Perry Townships, Franklin County, Ohio and the Board of County Commissioners deems the following sums to be just and equitable as compensation for lands taken and damages sustained by reason of said road improvement and hereby make the following awards:

<u>AUDITOR</u> <u>PAR. NO.</u>	<u>ENGR'S</u> <u>PAR. NO.</u>	<u>NAME</u>	<u>AMOUNT</u>
		City of Columbus, Ohio	
	16-WD	0.667 Ac. of Potential Development	
		Land @ \$20,000.00 per Ac. Say	\$ 13,330.00
		1.2389 Ac. of Flood Plain Land	
		@ \$500.00 per Ac. Say	620.00
	16-T, 16-T-1	Temporaries	1,550.00
		Total. . . .	\$ 15,500.00
1752	19-T	Palmer & Liane E. Fultz	
		Land Improvements	\$ 500.00
		Temporary	250.00
		Total. . . .	\$ 750.00
		Subtotal. . . .	\$ 16,250.00

BE IT FURTHER RESOLVED, that in the opinion of the County Commissioners that the Improvement of the Hayden Run Road Bridge and approaches over the Scioto River between Dublin Road and U. S. Route 33, County Road No. 32, Washington, Norwich and Perry Townships, Franklin County, Ohio, is of sufficient importance to the public to cause all of the compensation and damages awarded on account thereof to be paid from the County Road Improvement Fund, to-wit:

Voting Aye thereon: Michael J. Dorrian and Jack Foulk.

February 24, 1983

Honorable Board of County Commissioners
Franklin County Administration Building
410 South High Street
Columbus, Ohio 43215

Honorable Board:

Pursuant to your resolution dated June 17, 1982, I have prepared the necessary plats for the establishing, altering and widening of Hayden Run Road, County Road No. 32, where it intersects U. S. Route 33, approximately 300 feet south of the existing intersection, thence in an easterly direction on new location where it meets the west property line and the centerline of the Sawmill Ravine Sub-Division, thence easterly following the existing dedicated right of way approximately 2,185 feet to a point on Bethel Road, thence easterly along the existing centerline of Bethel Road approximately 500 feet to the intersection of Bethel Road and Sawmill Road. The improvement will also include widening U. S. Route 33, from Bethel Road to 300 feet south of Case Road.

I hereby recommend that the right of way plats for the above mentioned improvement be approved as submitted. I also request that an independent appraiser be employed to determine the value of the property to be acquired.

Respectfully submitted,

John Circle, P.E., P.S.
Franklin County Engineer

JC:JJG:cd

* * * * *

February 24, 1983

FINAL HEARING FOR ESTABLISHING, ALTERING AND
WIDENING HAYDEN RUN ROAD, COUNTY ROAD NO. 32,
APPROXIMATELY 300 FEET SOUTH OF THE EXISTING
INTERSECTION, AND ON NEW LOCATION FROM U. S.
ROUTE 33 TO THE WEST PROPERTY LINE AND THE
CENTERLINE OF THE SAWMILL RAVINE SUB-DIVISION
TO THE INTERSECTION OF BETHEL ROAD AND SAWMILL
ROAD, AND ALSO IMPROVING U. S. ROUTE 33 FROM
BETHEL ROAD TO 300 FEET SOUTH OF CASE ROAD
APPROVED.

In the matter of the proceedings for the establishing, altering and widening Hayden Run Road, County Road No. 32, where it intersects U. S. Route 33, approximately 300 feet south of the existing intersection, thence in an easterly direction on new location where it meets the west property line and the centerline of the Sawmill Ravine Sub-Division, thence easterly following the existing dedicated right of way approximately 2,185 feet to a point on Bethel Road, thence easterly along the existing centerline of Bethel Road approximately 500 feet to the intersection of Bethel Road and Sawmill Road. The improvement will also include widening U. S. Route 33, from Bethel Road to 300 feet south of Case Road.

Mr. Dorrian offered the following preamble and resolution and moved the adoption of the same which motion was duly seconded by Mr. Foulk.

WHEREAS, on the 1st day of November, 1979, the Board of County Commissioners of Franklin County, Ohio, did by resolution duly adopted, authorize and direct the Engineer of Franklin County, Ohio, to prepare a report relative to establishing, altering and widening Hayden Run Road, County Road No. 32, where it intersects U. S. Route 33, approximately 300 feet south of the existing intersection, thence in an easterly direction on new location where it meets the west property line and the centerline of the Sawmill Ravine Sub-Division, thence easterly following the existing dedicated right of way approximately 2,185 feet to a point on Bethel Road, thence easterly along the existing centerline of Bethel Road approximately 500 feet to the intersection of Bethel Road and Sawmill Road. The improvement will also include widening U. S. Route 33, from Bethel Road to 300 feet south of Case Road, and report to said Board on or before December 31, 1983, said report to be in manner and form prescribed in Section 5553. et seq. of the Ohio Revised Code, and

WHEREAS, this 24th day of February, 1983, was fixed as the final hearing in said matter and the County Engineer having filed his report thereon and plats thereof and recommend that Hayden Run Road, County Road No. 32, where it intersects U. S. Route 33, approximately 300 feet south of the existing intersection, thence in an easterly direction on new location where it meets the west property line and the centerline of the Sawmill Ravine Sub-Division, thence easterly following the existing dedicated right of way approximately 2,185 feet to a point on Bethel Road, thence easterly along the existing centerline of Bethel Road approximately 500 feet to the intersection of Bethel Road and Sawmill Road. The improvement will also include widening U. S. Route 33, from Bethel Road to 300 feet south of Case Road, be improved to various widths and location as described in said report and shown on said plats, and

WHEREAS, no objections to the improvement were made, and

WHEREAS, the Board of County Commissioners of Franklin County, Ohio, finds the public convenience and welfare requires the establishing, altering and widening Hayden Run Road, County Road No. 32 where it intersects U. S. Route 33, approximately 300 feet south of the existing intersection, thence in an easterly direction on new location where it meets the west property line and the centerline of the Sawmill Ravine Sub-Division, thence easterly following the existing dedicated right of way approximately 2,185 feet to a point on Bethel Road, thence easterly along the existing centerline of Bethel Road and Sawmill Road. The improvement will also include widening U. S. Route 33, from Bethel Road to 300 feet south of Case Road, as shown in the report and on plats submitted by the County Engineer, therefore,

BE IT RESOLVED, BY THE BOARD of County Commissioners of Franklin County, Ohio, that said Hayden Run Road, County Road No. 32, where it intersects U. S. Route 33, approximately 300 feet south of the existing intersection, thence in an easterly direction on new location where it meets the west property line and the centerline of the Sawmill Ravine Sub-Division, thence easterly following the existing dedicated right of way approximately 2,185 feet to a point on Bethel Road, thence easterly along the existing centerline of Bethel Road approximately 500 feet to the intersection of Bethel Road and Sawmill Road. The improvement will also include widening U. S. Route 33, from Bethel Road to 300 feet south of Case Road, herein referred to is hereby found and determined to be of sufficient importance to the public convenience and welfare to cause the above establishing, altering and widening, as recommended by the County Engineer and as shown on the plat submitted by the County Engineer.

BE IT FURTHER RESOLVED, that the Franklin County Engineer at his request is hereby authorized and directed to investigate and recommend the employment of competent real estate appraisers to assist him in determining the value of the land to be acquired.

Voting Aye thereon: Harold M. Cooper, Michael J. Dorrian, Jack Foulk.

* * * * *

March 7, 1983

Honorable Board of County Commissioners
Franklin County Administration Building
410 South High Street
Columbus, Ohio 43215

Honorable Board:

Pursuant to your resolution of October 5, 1971, I have prepared plans, profiles, specifications, estimates and all other information required of the County Engineer pursuant to Section 5555.07 of the Ohio Revised Code, for the improvement of Hayden Run Road, County Road No. 32, where it intersects U. S. Route 33, approximately 300 feet south of the existing intersection, thence in an easterly direction on new location where it meets the west property line and the centerline of the Sawmill Ravine Sub-Division, thence easterly following the existing dedicated right of way approximately 2,185 feet to a point on Bethel Road, thence easterly along the existing centerline of Bethel Road approximately 500 feet to the intersection of Bethel Road and Sawmill Road. The improvement will also include widening U. S. Route 33, from Bethel Road to 300 feet south of Case Road.

It is my recommendation that Hayden Run Road, be approved as shown on the submitted plans.

Respectfully submitted,

John Circle, P.E., P.S.
Franklin County Engineer

JC:JJG:cd

* * * * *

March 8, 1983

PLANS FOR THE IMPROVEMENT OF HAYDEN RUN ROAD,
COUNTY ROAD NO. 32, APPROXIMATELY 300 FEET
SOUTH OF THE EXISTING INTERSECTION, AND ON
NEW LOCATION FROM U. S. ROUTE 33 TO THE WEST
PROPERTY LINE AND THE CENTERLINE OF THE
SAWMILL RAVINE SUB-DIVISION TO THE INTERSECTION
OF BETHEL ROAD AND SAWMILL ROAD, AND ALSO
IMPROVING U. S. ROUTE 33, FROM BETHEL ROAD TO
300 FEET SOUTH OF CASE ROAD, FILED AND ORDERED
ADVERTISED - HEARING FIXED FOR 10:00 O'CLOCK A.M.,
THURSDAY, MARCH 24, 1983.

Mr. Dorrian offered the following preamble and resolution and moved the adoption of the same, which motion was duly seconded by Mr. Foulk.

WHEREAS, pursuant to your resolution of October 5, 1971, the Board of County Commissioners, directed by the Engineer of Franklin County, Ohio, to prepare plans, profiles, estimates of quantities and all other information required of the County Engineer pursuant to Section 5555.07 of the Ohio Revised Code,

WHEREAS, on the 8th day of March, 1983, the Engineer of Franklin County, did file with the Board of County Commissioners all information required for the improvement of the above mentioned road, therefore

BE IT RESOLVED, by the Board of County Commissioners of Franklin County, Ohio, that legal notice be published on Thursday, March 10, 1983 and Thursday, March 17, 1983, pursuant to Section 5555.07 of the Ohio Revised Code that it is necessary to make said improvement and that all information is on file in the Office of Board of County Commissioners for the inspection by all persons interested therein, that 10:00 O'Clock A.M. Thursday, March 24, 1983, has been fixed as the time and the office of the Board of County Commissioners the place for stating objections to said improvement, pursuant to Section 5555.07 of the Ohio Revised Code.

Voting Aye thereon: Michael J. Dorrian and Jack Foulk.

NOTICE OF INTENTION TO IMPROVE HAYDEN RUN ROAD, COUNTY ROAD NO. 32, WHERE IT INTERSECTS U. S. ROUTE 33, APPROXIMATELY 300 FEET SOUTH OF THE EXISTING INTERSECTION, THENCE IN AN EASTERLY DIRECTION ON NEW LOCATION WHERE IT MEETS THE WEST PROPERTY LINE AND THE CENTERLINE OF THE SAWMILL RAVINE SUB-DIVISION, THENCE EASTERLY FOLLOWING THE EXISTING DEDICATED RIGHT OF WAY APPROXIMATELY 2,185 FEET TO A POINT ON BETHEL ROAD, THENCE EASTERLY ALONG THE EXISTING CENTERLINE OF BETHEL ROAD APPROXIMATELY 500 FEET TO THE INTERSECTION OF BETHEL ROAD AND SAWMILL ROAD. THE IMPROVEMENT WILL ALSO INCLUDE WIDENING U. S. ROUTE 33, FROM BETHEL ROAD TO 300 FEET SOUTH OF CASE ROAD.

Owners of real estate in Franklin County, Ohio abutting on either side of the following roads.

HAYDEN RUN ROAD it intersects U. S. Route 33, approximately 300 feet south of the existing intersection, thence in an easterly direction on new location where it meets the west property line and the centerline of the Sawmill Ravine Sub-Division, thence easterly following the existing dedicated right of way approximately 2,185 feet to a point on Bethel Road, thence easterly along the existing centerline of Bethel Road approximately 500 feet to the intersection of Bethel Road and Sawmill Road and will also include widening U. S. Route 33, from Bethel Road to 300 feet south of Case Road.

The improvement of Hayden Run Road and U. S. Route 33 will consist of widening and resurfacing the existing pavement construction, new pavement using bituminous aggregate base and asphalt concrete surface together with the necessary drainage, excavation and other incidentals required to complete the work.

The improvement of said road has been authorized by the unanimous vote of the Board of County Commissioners of Franklin County, Ohio. All property owners and all other persons interested therein or affected thereby will take notice that the Engineer of Franklin County, Ohio, acting under an order of the County Commissioners authorizing and directing him to do so has prepared an estimate for the improvement of said road and submitted the same to the Board of County Commissioners, together with a copy of the plans and specifications in accordance with the provisions of Section 5555.07 of the Ohio Revised Code, and that said plans, specifications and estimates are on file in the office of the Board of County Commissioners of Franklin County, Ohio, for the inspection and examination by all persons interested therein, and all persons interested will take notice that Thursday, March 24, 1983, at 10:00 O'Clock A.M. has been fixed as the time and office of the Board of County Commissioners, the place for hearing objections to said improvement.

If no objections to the adoption of said plans, profiles, specifications and estimates of said improvement are filed as above set forth, the Board of County Commissioners may adopt the same and order the construction of said improvement.

By order of the Board of County Commissioners of Franklin County, Ohio.

Barbara J. Carter
Clerk

March 9, 1983

Honorable Board of County Commissioners
Franklin County Administration Building
410 South High Street
Columbus, Ohio 43215

Honorable Board:

Pursuant to your resolution of December 6, 1979, appointing R. D. Zande and Associates Limited, Consulting Engineers to assist the Franklin County Engineer in developing Engineering Construction plans for replacing the Hayden Run Road Bridge over the Scioto River and the roadway between Dublin Road and Riverside Drive.

It will be necessary for R. D. Zande and Associates Limited, Consulting Engineer to check shop drawings for the following: (1) Structural Steel, (2) Aluminum Railing, (3) Pot Bearings and (4) Elastomeric Trough for the Hayden Run Road Bridge.

Attached is an Engineering Agreement between your Honorable Board and R. D. Zande and Associates Limited.

We have reviewed said agreement and recommend that it be accepted by your Honorable Board.

Respectfully submitted,

John Circle, P.E., P.S.
Franklin County Engineer

JC:JG:cd

* * * * *

March 10, 1983

R. D. ZANDE AND ASSOCIATES LIMITED,
CONSULTING ENGINEER, APPOINTED TO
ASSIST FRANKLIN COUNTY ENGINEER IN
CHECKING SHOP DRAWINGS FOR THE HAYDEN
RUN ROAD BRIDGE.

Mr. Dorrian offered the following preamble and resolution and moved the adoption of the same, which motion was duly seconded by Mr. Foulk.

WHEREAS, pursuant to a resolution adopted by the Board of County Commissioners dated November 1, 1979, authorizing the Franklin County Engineer to investigate and recommend a consulting Engineer to assist him in the preparation of plans and necessary documents for the Hayden Run Road improvement from Dublin Road to Bethel Road, and

WHEREAS, the Franklin County Engineer has recommended the appointment of R. D. Zande and Associates Limited, Consulting Engineer, to assist the County Engineer in checking the herein said plans, and

WHEREAS, the said R. D. Zande and Associates Limited, Consulting Engineers have submitted an Engineering Agreement for assisting the County Engineer in developing the herein said plans; now therefore

BE IT RESOLVED, by the Board of County Commissioners of Franklin County, Ohio, that the consulting firm of R. D. Zande and Associates Limited, Consulting Engineer, 1237 Dublin Road, Columbus, Ohio, be and they hereby are appointed to assist the Franklin County Engineer in checking said shop drawing in a manner set forth in said agreement for a cost not to exceed (\$6,983.00) Six Thousand Nine Hundred and Eighty Three Dollars and the Engineering Agreement is hereby approved and accepted and its execution is authorized by this Board.

Voting Aye thereon: Michael J. Dorrian and Jack Foulk.

March 24, 1983

PLANS APPROVED FOR THE IMPROVEMENT OF HAYDEN RUN ROAD, COUNTY ROAD NO. 32, APPROXIMATELY 300 FEET SOUTH OF THE EXISTING INTERSECTION, AND ON NEW LOCATION FROM U. S. ROUTE 33 TO THE WEST PROPERTY LINE AND THE CENTERLINE OF THE SAWMILL RAVINE SUB-DIVISION TO THE INTERSECTION OF BETHEL ROAD AND SAWMILL ROAD, AND ALSO IMPROVING U. S. ROUTE 33, FROM BETHEL ROAD TO 300 FEET SOUTH OF CASE ROAD, FRANKLIN COUNTY, OHIO.

In the matter of the improving Hayden Run Road, County Road No. 32, approximately 300 feet south of the existing intersection, and on new location from U. S. Route 33 to the west property line and the centerline of the Sawmill Ravine Sub-Division to the intersection of Bethel Road and Sawmill Road, and also improving U. S. Route 33, from Bethel Road to 300 feet south of Case Road.

Mr. Dorrian offered the following preamble and resolution and moved the adoption of same, which motion was duly seconded by Mr. Foulk.

WHEREAS, the Board of County Commissioners of Franklin County, Ohio, directed the Engineer of Franklin County, Ohio, to make a survey, plans, profiles, specifications and estimates for the improvement of Hayden Run Road, County Road No. 32, approximately 300 feet south of the existing intersection, and on new location from U. S. Route 33 to the west property line and the centerline of the Sawmill Ravine Sub-Division to the intersection of Bethel Road and Sawmill Road, and also improving U. S. Route 33, from Bethel Road to 300 feet south of Case Road.

WHEREAS, pursuant to legal publication, this being the day and hour fixed for stating objections of said improvement, same came on; and

WHEREAS, no objections to the improvement were filed:

Now therefore, BE IT RESOLVED, by the Board of County Commissioners of Franklin County, Ohio, that it is the opinion of said Board that the public utility, convenience and welfare require that such improvement be made, that the cost and expense thereof and that the plans, profiles, specifications, estimate of quantities and cost estimates therefore as submitted by the County Engineer be and they hereby are ratified and approved, and that said road improvement be made in form as specified thereon.

BE IT FURTHER RESOLVED, that the Ohio Department of Transportation will sell the contract for the above mentioned improvement, using Federal Funds and County Funds, as agreed upon by the Board of County Commissioners and the Director of Transportation.

Voting Aye thereon: Harold M. Cooper, Michael J. Dorrian and Jack Foulk.

* * * * *

May 16, 1983

Honorable Board of County Commissioners
Franklin County Administration Building
410 South High Street
Columbus, Ohio 43215

Honorable Board:

Pursuant to your resolution of February 24, 1983, directing the County Engineer to investigate and recommend one or more recognized appraisers as conditions warrant in the matter of the purchase of additional right of way for the improvement of Hayden Run Road Phase II, I hereby submit the following report.

After considerable investigation, I requested and received the following quotations from Roy F. Boyd and Associates of \$2,300.00 to appraise parcels 24-T, T-1, 25-WD, WD-1, S, T, 26-WD, 27-WD, T, 28-WD, T and 32-WD, S, from Kohr, Royer and Griffith, Inc. of \$6,000.00 to appraise parcels 21-WD, WD-1, T, 22-WD, T and 23-WD, WD-1, T and from Anthony F. Mollica of \$6,500.00 to appraise parcels 20-WD, 21-WD, WD-1, T, 22-WD, T and 23-WD, WD-1, T on the Hayden Run Road Project.

It is the recommendation of this office that Roy F. Boyd and Associates, Kohr, Royer and Griffith, Inc. and Anthony F. Mollica be employed to appraise the above mentioned parcels of land on Hayden Run Road and U. S. Route 33.

Respectfully submitted,

John Circle, P.E., P.S.
Franklin County Engineer

JC:JJG:cd

May 16, 1983

ROY F. BOYD AND ASSOCIATES, KOHR, ROYER AND GRIFFITH, INC. AND ANTHONY F. MOLLICA EMPLOYED AS THE APPRAISERS IN THE MATTER OF THE PURCHASING OF ADDITIONAL RIGHT OF WAY FOR THE IMPROVEMENT OF HAYDEN RUN ROAD PHASE II.

Mr. Dorrian offered the following preamble and resolution and moved the adoption of the same which motion was duly seconded by Mr. Foulk.

WHEREAS, the Franklin County Engineer after considerable investigation, recommends the employing of Roy F. Boyd and Associates, 155 East Broad Street, Columbus, Ohio 43215, Kohr, Royer and Griffith, Inc., 145 North High Street, Columbus, Ohio 43215, Anthony F. Mollica, 5151 Reed Road, Columbus, Ohio 43220, to complete the appraisal work on Hayden Run Road and U. S. Route 33.

BE IT RESOLVED, by the Board of County Commissioners of Franklin County, Ohio, that Roy F. Boyd and Associates, Kohr, Royer and Griffith, Inc., and Anthony F. Mollica, be and they hereby are employed as the appraisers in the matter of purchasing additional right of way for Hayden Run Road and U. S. Route 33 on the following table of fees for said appraisal work.

Roy F. Boyd & Associates	Total Fee	\$2,300.00
Kohr, Royer & Griffith, Inc.	Total Fee	\$6,000.00
Anthony F. Mollica	Total Fee	\$6,500.00

Voting Aye thereon: Harold M. Cooper, Michael J. Dorrian and Jack Foulk.

* * * * *

August 18, 1983

Honorable Board of County Commissioners
Franklin County Administration Building
410 South High Street
Columbus, Ohio 43215

Honorable Board:

After negotiating with a portion of the owners abutting Hayden Run Road, County Road No. 32, approximately 300 feet south of the existing intersection, and on new location from U. S. Route 33 to the west property line and the centerline of the Sawmill Ravine Sub-Division to the intersection of Bethel Road and Sawmill Road, and also improving U. S. Route 33, from Bethel Road to 300 feet south of Case Road, Franklin County, Ohio, for the purchase of additional land needed for road purposes, I hereby submit for your consideration the following recommendation as to the amounts of compensation and damages to be awarded to the owners of land sought to be appropriated.

AUDITOR PAR. NO.	ENGR'S. PAR. NO.	NAME	AMOUNT
173371	24-T	Donald R. Kenney, Trustee	
	24-T1	Temporary Use of 0.072 Ac.	\$ 439.00
		Temporary Use of 0.019 Ac.	116.00
Total			\$ 555.00
180803 137456 135933 180803	25-WD	Donald R. Kenney, Trustee	
	25-WD-1	0.035 Ac. Land @ \$45,500 per Ac.	\$ 1,593.00
	25-S	0.007 Ac. Land @ \$45,500 per Ac.	318.00
	25-T	0.006 Ac. Land @ \$45,500 per Ac.	136.00
		0.065 Ac. Land @ \$45,500 per Ac.	296.00
Total			\$ 2,343.00
Subtotal			\$ 2,898.00

I am of the opinion that the sums above recommended to be paid to this portion of the owners to be just and equitable for the land taken and damages sustained by reason of the Improvement of Hayden Run Road, County Road No. 32, approximately 300 feet south of the existing intersection, and on new location from U. S. Route 33 to the west property line and centerline of the Sawmill Ravine Sub-Division to the intersection of Bethel Road and Sawmill Road, and also improving U. S. Route 33 from Bethel Road to 300 feet south of Case Road, Franklin County, Ohio.

Respectfully submitted,
John Circle, P.E., P.S.

August 19, 1983

REPORT (FIRST) OF THE COUNTY ENGINEER AND ESTABLISHING SUMS FOR COMPENSATION AND DAMAGES FOR A PORTION OF THE OWNERS IN THE MATTER OF THE IMPROVEMENT OF HAYDEN RUN ROAD, COUNTY ROAD NO. 32, APPROXIMATELY 300 FEET SOUTH OF THE EXISTING INTERSECTION, AND ON NEW LOCATION FROM U. S. ROUTE 33, TO THE WEST PROPERTY LINE AND THE CENTERLINE OF THE SAWMILL RAVINE SUB-DIVISION TO THE INTERSECTION OF BETHEL ROAD AND SAWMILL ROAD, AND ALSO IMPROVING U. S. ROUTE 33 FROM BETHEL ROAD TO 300 FEET SOUTH OF CASE ROAD, FRANKLIN COUNTY, OHIO.

In the matter of the improving Hayden Run Road, County Road No. 32, approximately 300 feet south of the existing intersection, and on new location from U. S. Route 33 to the west property line and the centerline of the Sawmill Ravine Sub-Division to the intersection of Bethel Road and Sawmill Road, and also improving U. S. Route 33, from Bethel Road to 300 feet south of Case Road, Franklin County, Ohio.

Mr. Foulk offered the following preamble and resolution and moved the adoption of same, which motion was duly seconded by Mr. Cooper.

WHEREAS, on the 24th day of March, 1983, the Board of County Commissioners did by resolution duly adopted find in favor of the improvement of Hayden Run Road, County Road No. 32, approximately 300 feet south of the existing intersection, and on new location from U. S. Route 33 to the west property line and the centerline of the Sawmill Ravine Sub-Division to the intersection of Bethel Road and Sawmill Road, and also improving U. S. Route 33, from Bethel Road to 300 feet south of Case Road.

WHEREAS, the Franklin County Engineer has negotiated with a portion of the property owners abutting Hayden Run Road, County Road No. 32, approximately 300 feet south of the existing intersection, and on new location from U. S. Route 33 to the west property line and the centerline of the Sawmill Ravine Sub-Division to the intersection of Bethel Road and Sawmill Road, and also improving U. S. Route 33, from Bethel Road to 300 feet south of Case Road.

WHEREAS, the Franklin County Engineer has advised this Board by letter dated August 18, 1983, that it is his recommendation that the following amounts of compensation and damages to be appropriated, now therefore

BE IT RESOLVED, that after due consideration, the amount of compensation and damages as recommended by the Franklin County Engineer for the improvement of Hayden Run Road, County Road No. 32, on new location from U. S. Route 33 to the west property line and the centerline of the Sawmill Ravine Sub-Division to the intersection of Bethel Road and Sawmill Road, and also improving U. S. Route 33, from Bethel Road to 300 feet south of Case Road. The Board of County Commissioners deems the following sums to be just and equitable as compensation for lands taken and damages sustained by reason of said road improvement and hereby make the following awards:

<u>AUDITOR</u> <u>PAR. NO.</u>	<u>ENGR'S.</u> <u>PAR. NO.</u>	<u>NAME</u>	<u>AMOUNT</u>
173371	24-T	Donald R. Kenney, Trustee Temporary use of 0.072 Ac.	\$ 439.00
	24-T1	Temporary use of 0.019 Ac.	116.00
	Total. . . .		\$ 555.00
180803 137456 135933	25-WD	Donald R. Kenney, Trustee 0.035 Ac. Land @ \$45,500 per Ac.	\$1,593.00
	25-WD-1	0.007 Ac. Land @ \$45,500 per Ac.	318.00
	25-S	0.006 Ac. Land @ \$45,500 per Ac. x 50%	136.00
	25-T	0.065 Ac. Land @ \$45,500 per Ac. x 10% x 1 year	296.00
Total. . . .		\$2,343.00	
Subtotal. . . .			\$2,898.00

BE IT FURTHER RESOLVED, that in the opinion of the County Commissioners that the improvement of Hayden Run Road, County Road No. 32, approximately 300 feet south of the existing intersection, and on new location from U. S. Route 33 to the west property line and the centerline of the Sawmill Ravine Sub-Division to the intersection of Bethel Road and Sawmill Road, and also improving U. S. Route 33, from Bethel Road to 300 feet south of Case Road, is of sufficient importance to the public to cause all of the compensation and damages awarded on account thereof to be paid from the County Road Improvement Fund, to-wit:

Voting Aye thereon: Harold M. Cooper and Jack Foulk.

September 26, 1983

Honorable Board of County Commissioners
Franklin County Administration Building
410 South High Street
Columbus, Ohio 43215

Honorable Board:

After negotiating with a portion of the owners abutting Hayden Run Road, County Road No. 32, approximately 300 feet south of the existing intersection, and on new location from U. S. Route 33 to the west property line and the centerline of Sawmill Ravine Sub-Division to the intersection of Bethel Road and Sawmill Road, and also improving U. S. Route 33, from Bethel Road to 300 feet south of Case Road, Franklin County, Ohio, for the purchase of additional land needed for road purposes, I hereby submit for your consideration the following recommendation as to the amounts of compensation and damages to be awarded to the owners of land sought to be appropriated.

<u>AUDITOR</u>	<u>ENGR'S.</u>	<u>NAME</u>	<u>AMOUNT</u>
<u>PAR. NO.</u>	<u>PAR. NO.</u>		
179995	28-WD	John C. & Natalie Goodwin 0.006 Ac. Multi-Family Land @ \$59,500.00 per Ac.	\$ 357.00
	28-T	Temporary	179.00
		Total	\$ 536.00

* * * * *

September 27, 1983

REPORT (SECOND) OF THE COUNTY ENGINEER AND ESTABLISHING SUMS FOR COMPENSATION AND DAMAGES FOR A PORTION OF THE OWNERS IN THE MATTER OF THE IMPROVEMENT OF HAYDEN RUN ROAD, COUNTY ROAD NO. 32, APPROXIMATELY 300 FEET SOUTH OF THE EXISTING INTERSECTION, AND ON NEW LOCATION FROM U. S. ROUTE 33 TO THE WEST PROPERTY LINE AND THE CENTERLINE OF THE SAWMILL RAVINE SUB-DIVISION TO THE INTERSECTION OF BETHEL ROAD AND SAWMILL ROAD, AND ALSO IMPROVING U. S. ROUTE 33 FROM BETHEL ROAD TO 300 FEET SOUTH OF CASE ROAD, FRANKLIN COUNTY, OHIO.

In the matter of the improving Hayden Run Road, County Road No. 32, approximately 300 feet south of the existing intersection, and on new location from U. S. Route 33 to the west property line and the centerline of the Sawmill Ravine Sub-Division to the intersection of Bethel Road and Sawmill Road, and also improving U. S. Route 33, from Bethel Road to 300 feet south of Case Road, Franklin County, Ohio.

Mr. Foulk offered the following preamble and resolution and moved the adoption of same, which motion was duly seconded by Mr. Cooper.

WHEREAS, on the 24th day of March, 1983, the Board of County Commissioners did by resolution duly adopted find in favor of the improvement of Hayden Run Road, County Road No. 32, approximately 300 feet south of the existing intersection, and on new location from U. S. Route 33 to the west property line and the centerline of the Sawmill Ravine Sub-Division to the intersection of Bethel Road and Sawmill Road, and also improving U. S. Route 33, from Bethel Road to 300 feet south of Case Road.

WHEREAS, the Franklin County Engineer has negotiated with a portion of the property owners abutting Hayden Run Road, County Road No. 32, approximately 300 feet south of the existing intersection, and on new location from U. S. Route 33 to the west property line and the centerline of the Sawmill Ravine Sub-Division to the intersection of Bethel Road and Sawmill Road, and also improving U. S. Route 33, from Bethel Road to 300 feet south of Case Road.

WHEREAS, the Franklin County Engineer has advised this Board by letter dated September 26, 1983, that it is his recommendation that the following amounts of compensation and damages to be appropriated, now therefore

BE IT RESOLVED, that after due consideration, the amount of compensation and damages as recommended by the Franklin County Engineer for the improvement of Hayden Run Road, County Road No. 32, on new location from U. S. Route 33 to the west property line and the centerline of the Sawmill Ravine Sub-Division to the intersection of Bethel Road and Sawmill Road, and also improving U. S. Route 33, from Bethel Road to 300 feet south of Case Road. The Board of County Commissioners deems the following sums to be just and equitable as compensation for lands taken and damages sustained by reason of said road improvement.

<u>AUDITOR</u> <u>PAR. NO.</u>	<u>ENGR'S.</u> <u>PAR. NO.</u>	<u>NAME</u>	<u>AMOUNT</u>
179995	28-WD	John C. & Natalie Goodwin 0.006 Ac. Multi-Family Land @ \$59,500.00 per Ac.	\$ 357.00
	28-T	Temporary	179.00
		Total. . . .	\$ 536.00

BE IT FURTHER RESOLVED, that in the opinion of the County Commissioners that the improvement of Hayden Run Road, County Road No. 32, approximately 300 feet south of the existing intersection, and on new location from U. S. Route 33 to the west property line and the centerline of the Sawmill Ravine Sub-Division to the intersection of Bethel Road and Sawmill Road, and also improving U. S. Route 33, from Bethel Road to 300 feet south of Case Road, is of sufficient importance to the public to cause all of the compensation and damages awarded on account thereof to be paid from the County Road Improvement Fund, to-wit:

Voting Aye thereon: Harold M. Cooper and Jack Foulk.

* * * * *

September 26, 1983

Honorable Board of County Commissioners
 Franklin County Administration Building
 410 South High Street
 Columbus, Ohio 43215

Honorable Board:

After negotiating with a portion of the owners abutting Hayden Run Road, County Road No. 32, approximately 300 feet south of the existing intersection, and on new location from U. S. Route 33 to the west property line and the centerline of the Sawmill Ravine Sub-Division to the intersection of Bethel Road and Sawmill Road, and also improving U. S. Route 33, from Bethel Road to 300 feet south of Case Road, Franklin County, Ohio for the purchase of additional land needed for road purposes, I hereby submit for your consideration the following recommendation as to the amounts of compensation and damages to be awarded to the owners of land sought to be appropriated.

<u>AUDITOR</u> <u>PAR. NO.</u>	<u>ENGR'S.</u> <u>PAR. NO.</u>	<u>NAME</u>	<u>AMOUNT</u>
	21-WD, WD-1	Eugene L. Tatara 1 Story Plywood Shed 20' x 25' 1 Fruit Stand Shelter 46' x 32' 1 Fruit Stand & Shelter 30' x 45'	\$2,700.00
		Total. . . .	\$2,700.00

September 28, 1983

REPORT (THIRD) OF THE COUNTY ENGINEER AND ESTABLISHING SUMS FOR COMPENSATION AND DAMAGES FOR A PORTION OF THE OWNERS IN THE MATTER OF THE IMPROVEMENT OF HAYDEN RUN ROAD, COUNTY ROAD NO. 32, APPROXIMATELY 300 FEET SOUTH OF THE EXISTING INTERSECTION, AND ON NEW LOCATION FROM U. S. ROUTE 33 TO THE WEST PROPERTY LINE AND THE CENTERLINE OF THE SAWMILL RAVINE SUB-DIVISION TO THE INTERSECTION OF BETHEL ROAD AND SAWMILL ROAD, AND ALSO IMPROVING U. S. ROUTE 33 FROM BETHEL ROAD TO 300 FEET SOUTH OF CASE ROAD, FRANKLIN COUNTY, OHIO.

In the matter of the improving Hayden Run Road, County Road No. 32, approximately 300 feet south of the existing intersection, and on new location from U. S. Route 33 to the west property line and the centerline of the Sawmill Ravine Sub-Division to the intersection of Bethel Road and Sawmill Road, and also improving U. S. Route 33, from Bethel Road to 300 feet south of Case Road, Franklin County, Ohio.

Mr. Foulk offered the following preamble and resolution and moved the adoption of same, which motion was duly seconded by Mr. Cooper.

WHEREAS, on the 24th day of March, 1983, the Board of County Commissioners did by resolution duly adopted find in favor of the improvement of Hayden Run Road, County Road No. 32, approximately 300 feet south of the existing intersection, and on new location from U. S. Route 33 to the west property line and the centerline of the Sawmill Ravine Sub-Division to the intersection of Bethel Road and Sawmill Road, and also improving U. S. Route 33, from Bethel Road to 300 feet south of Case Road.

WHEREAS, the Franklin County Engineer has negotiated with a portion of the property owners abutting Hayden Run Road, County Road No. 32, approximately 300 feet south of the existing intersection, and on new location from U. S. Route 33 to the west property line and the centerline of the Sawmill Ravine Sub-Division to the intersection of Bethel Road and Sawmill Road, and also improving U. S. Route 33, from Bethel Road to 300 feet south of Case Road.

WHEREAS, the Franklin County Engineer has advised this Board by letter dated September 27, 1983, that it is his recommendation that the following amounts of compensation and damages to be appropriated, now therefore

BE IT RESOLVED, that after due consideration, the amount of compensation and damages as recommended by the Franklin County Engineer for the improvement of Hayden Run Road, County Road No. 32, approximately 300 feet south of the existing intersection, and on new location from U. S. Route 33 to the west property line and the centerline of the Sawmill Ravine Sub-Division to the intersection of Bethel Road and Sawmill Road, and also improving U. S. Route 33, from Bethel Road to 300 feet south of Case Road. The Board of County Commissioners deems the following sums to be just and equitable as compensation for lands taken and damages sustained by reason of said road improvement and hereby make the following awards:

<u>AUDITOR</u>	<u>ENGR'S.</u>	<u>NAME</u>	<u>AMOUNT</u>
<u>PAR. NO.</u>	<u>PAR. NO.</u>		
		Eugene L. Tatara	
	21-WD,	1 Story Plywood Shed 20' x 25'	
	WD-1	1 Fruit Stand Shelter 46' x 32'	
		1 Fruit Stand & Shelter 30' x 45'	\$2,700.00
		Total . . .	\$2,700.00

BE IT FURTHER RESOLVED, that in opinion of the County Commissioners that the improvement of Hayden Run Road, County Road No. 32, approximately 300 feet south of the existing intersection, and on new location from U. S. Route 33 to the west property line and the centerline of the Sawmill Ravine Sub-Division to the intersection of Bethel Road and Sawmill Road, and also improving U. S. Route 33, from Bethel Road to 300 feet south of Case Road, is of sufficient importance to the public to cause all of the compensation and damages awarded on account thereof to be paid from the County Road Improvement Fund, to-wit:

Voting Aye thereon: Harold M. Cooper and Jack Foulk.

October 5, 1983

Honorable Board of County Commissioners
 Franklin County Administration Building
 410 South High Street
 Columbus, Ohio 43215

Honorable Board:

After negotiating with a portion of the owners abutting Hayden Run Road, County Road No. 32, approximately 300 feet south of the existing intersection, and on new location from U. S. Route 33 to the west property line and the centerline of the Sawmill Ravine Sub-Division to the intersection of Bethel Road and Sawmill Road, and also improving U. S. Route 33, from Bethel Road to 300 feet south of Case Road, Franklin County, Ohio, for the purchase of additional land needed for road purposes, I hereby submit for your consideration the following recommendation as to the amounts of compensation and damages to be awarded to the owners of land sought to be appropriated.

<u>AUDITOR</u> <u>PAR. NO.</u>	<u>ENGR'S.</u> <u>PAR. NO.</u>	<u>NAME</u>	<u>AMOUNT</u>
143274	21-WD, WD-1	The Firwood Company 0.440 Ac. Commercial Land @ \$65,000.00 per Ac.	\$ 28,600.00
		Land Improvements	3,000.00
		Damage to Residue	4,600.00
	21-T	Temporary	1,100.00
		Total. . .	\$ 37,300.00
143277	20-WD	Barry Building, Inc. 0.147 Ac. Multi-Family Land @ \$38,500.00 per Ac.	\$ 5,660.00
		Total. . .	\$ 5,660.00
		Subtotal. . .	\$ 42,960.00

I am of the opinion that the sums above recommended to be paid to this portion of the owners to be just and equitable for the land taken and damages sustained by reason of the Improvement of Hayden Run Road, County Road No. 32, approximately 300 feet south of the existing intersection, and on new location from U. S. Route 33 to the west property line and the centerline of the Sawmill Ravine Sub-Division to the intersection of Bethel Road and Sawmill Road, and also improving U. S. Route 33, from Bethel Road to 300 feet south of Case Road, Franklin County, Ohio.

Respectfully submitted,

John Circle, P.E., P.S.
 Franklin County Engineer

JC:JJG:cd

October 6, 1983

REPORT (FOURTH) OF THE COUNTY ENGINEER AND ESTABLISHING SUMS FOR COMPENSATION AND DAMAGES FOR A PORTION OF THE OWNERS IN THE MATTER OF THE IMPROVEMENT OF HAYDEN RUN ROAD, COUNTY ROAD NO. 32, APPROXIMATELY 300 FEET SOUTH OF THE EXISTING INTERSECTION, AND ON NEW LOCATION FROM U. S. ROUTE 33 TO THE WEST PROPERTY LINE AND THE CENTERLINE OF THE SAWMILL RAVINE SUB-DIVISION TO THE INTERSECTION OF BETHEL ROAD AND SAWMILL ROAD, AND ALSO IMPROVING U. S. ROUTE 33 FROM BETHEL ROAD TO 300 FEET SOUTH OF CASE ROAD, FRANKLIN COUNTY, OHIO.

In the matter of the improving Hayden Run Road, County Road No. 32, approximately 300 feet south of the existing intersection, and on new location from U. S. Route 33 to the west property line and the centerline of the Sawmill Ravine Sub-Division to the intersection of Bethel Road and Sawmill Road, and also improving U. S. Route 33, from Bethel Road to 300 feet south of Case Road, Franklin County, Ohio.

Mr. Foulk offered the following preamble and resolution and moved the adoption of same, which motion was duly seconded by Mr. Cooper.

WHEREAS, on the 24th day of March, 1983, the Board of County Commissioners did by resolution duly adopted find in favor of the improvement of Hayden Run Road, County Road No. 32, approximately 300 feet south of the existing intersection, and on new location from U. S. Route 33 to the west property line and the centerline of the Sawmill Ravine Sub-Division to the intersection of Bethel Road and Sawmill Road, and also improving U. S. Route 33, from Bethel Road to 300 feet south of Case Road, Franklin County, Ohio.

WHEREAS, the Franklin County Engineer has negotiated with a portion of the property owners abutting Hayden Run Road, County Road No. 32, approximately 300 feet south of the existing intersection, and on new location from U. S. Route 33 to the west property line and the centerline of the Sawmill Ravine Sub-Division to the intersection of Bethel Road and Sawmill Road, and also improving U. S. Route 33, from Bethel Road to 300 feet south of Case Road, Franklin County, Ohio.

WHEREAS, the Franklin County Engineer has advised this Board by letter dated October 5, 1983, that it is his recommendation that the following amounts of compensation and damages to be appropriated, now therefore

BE IT RESOLVED, that after due consideration, the amount of compensation and damages as recommended by the Franklin County Engineer for the improvement of Hayden Run Road, County Road No. 32, approximately 300 feet south of the existing intersection, and on new location from U. S. Route 33 to the west property line and the centerline of the Sawmill Ravine Sub-Division to the intersection of Bethel Road and Sawmill Road, and also improving U. S. Route 33, from Bethel Road to 300 feet south of Case Road. The Board of County Commissioners deems the following sums to be just and equitable as compensation for lands taken and damages sustained by reason of said road improvement and hereby make the following awards:

<u>AUDITOR</u> <u>PAR. NO.</u>	<u>ENGR'S.</u> <u>PAR. NO.</u>	<u>NAME</u>	<u>AMOUNT</u>
143274	21-WD, WD-1	The Firwood Company 0.440 Ac. Commercial Land	
		@ \$65,000.00 per Ac.	\$ 28,600.00
	Land Improvements	3,000.00	
	Damage to Residue	4,600.00	
	21-T	Temporary	1,100.00
Total. . .			\$ 37,300.00
143277	20-WD	Barry Building, Inc. 0.147 Ac. Multi-Family Land	
		@ \$38,500.00 per Ac.	\$ 5,660.00
Total. . .			\$ 5,660.00
Subtotal. . .			\$ 42,960.00

BE IT FURTHER RESOLVED, that in the opinion of the County Commissioners that the improvement of Hayden Run Road, County Road No. 32, approximately 300 feet south of the existing intersection, and on new location from U. S. Route 33 to the west property line and the centerline of the Sawmill Ravine Sub-Division to the intersection of Bethel Road and Sawmill Road, and also improving U. S. Route 33, from Bethel Road to 300 feet south of Case Road, is of sufficient importance to the public to cause all of the compensation and damages awarded on account thereof to be paid from the County Road Improvement Fund, to-wit:

Voting Aye thereon: Harold M. Cooper and Jack Foulk.

November 7, 1983

Honorable Board of County Commissioners
Franklin County Administration Building
410 South High Street
Columbus, Ohio 43215

Honorable Board:

After negotiating with a portion of the owners abutting Hayden Run Road, County Road No. 32, approximately 300 feet south of the existing intersection, and on new location from U. S. Route 33 to the west property line and the centerline of the Sawmill Ravine Sub-Division to the intersection of Bethel Road and Sawmill Road, and also improving U. S. Route 33, from Bethel Road to 300 feet south of Case Road, Franklin County, Ohio, for the purchase of additional land needed for road purposes, I hereby submit for your consideration the following recommendation as to the amounts of compensation and damages to be awarded to the owners of land sought to be appropriated.

<u>AUDITOR</u>	<u>ENGR'S.</u>	<u>NAME</u>	<u>AMOUNT</u>
<u>PAR. NO.</u>	<u>PAR. NO.</u>		
		Mayfair Village Apts., Ltd.	
137555	27-WD	0.008 Ac. Land @ \$56,750.00 per Ac.	\$ 454.00
	27-T	Temporary	57.00
		Total. . . .	\$ 511.00

* * * * *

November 7, 1983

REPORT (FIFTH) OF THE COUNTY ENGINEER AND ESTABLISHING SUMS FOR COMPENSATION AND DAMAGES FOR A PORTION OF THE OWNERS IN THE MATTER OF THE IMPROVEMENT OF HAYDEN RUN ROAD, COUNTY ROAD NO. 32, APPROXIMATELY 300 FEET SOUTH OF THE EXISTING INTERSECTION, AND ON NEW LOCATION FROM U. S. ROUTE 33 TO THE WEST PROPERTY LINE AND THE CENTERLINE OF THE SAWMILL RAVINE SUB-DIVISION TO THE INTERSECTION OF BETHEL ROAD AND SAWMILL ROAD, AND ALSO IMPROVING U. S. ROUTE 33 FROM BETHEL ROAD TO 300 FEET SOUTH OF CASE ROAD, FRANKLIN COUNTY, OHIO.

In the matter of the improving of Hayden Run Road, County Road No. 32, approximately 300 feet south of the existing intersection, and on new location from U. S. Route 33 to the west property line and the centerline of the Sawmill Ravine Sub-Division to the intersection of Bethel Road and Sawmill Road, and also improving U. S. Route 33, from Bethel Road to 300 feet south of Case Road, Franklin County, Ohio.

Mr. Foulk offered the following preamble and resolution and moved the adoption of same, which motion was duly seconded by Mr. Cooper.

WHEREAS, on the 24th day of March, 1983, the Board of County Commissioners did by resolution find in favor of the improvement of Hayden Run Road, County Road No. 32, approximately 300 feet south of the existing intersection, and on new location from U. S. Route 33 to the west property line and the centerline of the Sawmill Ravine Sub-Division to the intersection of Bethel Road and Sawmill Road, and also improving U. S. Route 33, from Bethel Road to 300 feet south of Case Road.

WHEREAS, the Franklin County Engineer has negotiated with a portion of the property owners abutting Hayden Run Road, County Road No. 32, approximately 300 feet south of the existing intersection, and on new location from U. S. Route 33 to the west property line and the centerline of the Sawmill Ravine Sub-Division to the intersection of Bethel Road and Sawmill Road, and also improving U. S. Route 33, from Bethel Road to 300 feet south of Case Road.

WHEREAS, the Franklin County Engineer has advised this Board by letter dated November 7, 1983, that it is his recommendation that the following amounts of compensation and damages to be appropriated, now therefore

BE IT RESOLVED, that after due consideration, the amount of compensation and damages as recommended by the Franklin County Engineer for the improvement of Hayden Run Road, County Road No. 32, approximately 300 feet south of the existing intersection, and on new location from U. S. Route 33 to the west property line and the centerline of the Sawmill Ravine Sub-Division to the intersection of Bethel Road and Sawmill Road, and also improving U. S. Route 33, from Bethel Road to 300 feet south of Case Road. The Board of County Commissioners deems the following sums to be just and equitable as compensation for lands taken and damages sustained by reason of said road improvement and hereby make the following awards:

<u>AUDITOR</u> <u>PAR. NO.</u>	<u>ENGR'S.</u> <u>PAR. NO.</u>	<u>NAME</u>	<u>AMOUNT</u>
137555	27-WD	Mayfair Village Apts., Ltd.	
	27-T	0.008 Ac. Land @ \$56,750.00 per Ac.	\$ 454.00
		Temporary	57.00
		Total. . . .	\$ 511.00

BE IT FURTHER RESOLVED, that in the opinion of the County Commissioners that the improvement of Hayden Run Road, County Road No. 32, approximately 300 feet south of the existing intersection, and on new location from U. S. Route 33 to the west property line and the centerline of the Sawmill Ravine Sub-Division to the intersection of Bethel Road and Sawmill Road, and also improving U. S. Route 33, from Bethel Road to 300 feet south of Case Road, is of sufficient importance to the public to cause all of the compensation and damages awarded on account thereof to be paid from the County Road Improvement Fund, to-wit:

Voting Aye thereon: Harold M. Cooper and Jack Foulk.

* * * * *

November 9, 1983

Honorable Board of County Commissioners
 Franklin County Administration Building
 410 South High Street
 Columbus, Ohio 43215

Honorable Board:

After negotiating with a portion of the owners abutting Hayden Run Road, County Road No. 32, approximately 300 feet south of the existing intersection, and on new location from U. S. Route 33 to the west property line and the centerline of the Sawmill Ravine Sub-Division to the intersection of Bethel Road and Sawmill Road, and also improving U. S. Route 33, from Bethel Road to 300 feet south of Case Road, Franklin County, Ohio, for the purchase of additional land needed for road purposes, I hereby submit for your consideration the following recommendation as to the amounts of compensation and damages to be awarded to the owners of land sought to be appropriated.

<u>AUDITOR</u> <u>PAR. NO.</u>	<u>ENGR'S.</u> <u>PAR. NO.</u>	<u>NAME</u>	<u>AMOUNT</u>
173363	26-WD	Philip B. Drake	
		0.093 Ac. PUD Land	\$ 4,553.00
		Total. . . .	\$ 4,553.00

I am of the opinion that the sums above recommended to be paid to this portion of the owners to be just and equitable for the land taken and damages sustained by reason of the Improvement of Hayden Run Road, County Road No. 32, approximately 300 feet south of the existing intersection, and on new location from U. S. Route 33 to the west property line and the centerline of the Sawmill Ravine Sub-Division to the intersection of Bethel Road and Sawmill Road, and also improving U. S. Route 33, from Bethel Road to 300 feet south of Case Road, Franklin County, Ohio.

Respectfully submitted,

John Circle, P.E., P.S.
 Franklin County Engineer

November 9, 1983

REPORT (SIXTH) OF THE COUNTY ENGINEER AND ESTABLISHING SUMS FOR COMPENSATION AND DAMAGES FOR A PORTION OF THE OWNERS IN THE MATTER OF THE IMPROVEMENT OF HAYDEN RUN ROAD, COUNTY ROAD NO. 32, APPROXIMATELY 300 FEET SOUTH OF THE EXISTING INTERSECTION, AND ON NEW LOCATION FROM U. S. ROUTE 33 TO THE WEST PROPERTY LINE AND THE CENTERLINE OF THE SAWMILL RAVINE SUB-DIVISION TO THE INTERSECTION OF BETHEL ROAD AND SAWMILL ROAD, AND ALSO IMPROVING U. S. ROUTE 33 FROM BETHEL ROAD TO 300 FEET SOUTH OF CASE ROAD, FRANKLIN COUNTY, OHIO.

In the matter of the improving Hayden Run Road, County Road No. 32, approximately 300 feet south of the existing intersection, and on new location from U. S. Route 33 to the west property line and the centerline of the Sawmill Ravine Sub-Division to the intersection of Bethel Road and Sawmill Road, and also improving U. S. Route 33, from Bethel Road to 300 feet south of Case Road, Franklin County, Ohio.

Mr. Foulk offered the following preamble and resolution and moved the adoption of same, which motion was duly seconded by Mr. Cooper.

WHEREAS, on the 24th day of March, 1983, the Board of County Commissioners did by resolution find in favor of the improvement of Hayden Run Road, County Road No. 32, approximately 300 feet south of the existing intersection, and on new location from U. S. Route 33 to the west property line and the centerline of the Sawmill Ravine Sub-Division to the intersection of Bethel Road and Sawmill Road, and also improving U. S. Route 33, from Bethel Road to 300 feet south of Case Road.

WHEREAS, the Franklin County Engineer has negotiated with a portion of the property owners abutting Hayden Run Road, County Road No. 32, approximately 300 feet south of the existing intersection, and on new location from U. S. Route 33 to the west property line and the centerline of the Sawmill Ravine Sub-Division to the intersection of Bethel Road and Sawmill Road, and also improving U. S. Route 33, from Bethel Road to 300 feet south of Case Road.

WHEREAS, the Franklin County Engineer has advised this Board by letter dated November 9, 1983, that it is his recommendation that the following amounts of compensation and damages to be appropriated, now therefore

BE IT RESOLVED, that after due consideration, the amount of compensation and damages as recommended by the Franklin County Engineer for the improvement of Hayden Run Road, County Road No. 32, approximately 300 feet south of the existing intersection, and on new location from U. S. Route 33 to the west property line and the centerline of the Sawmill Ravine Sub-Division to the intersection of Bethel Road and Sawmill Road, and also improving U. S. Route 33, from Bethel Road to 300 feet south of Case Road. The Board of County Commissioners deems the following sums to be just and equitable as compensation for lands taken and damages sustained by reason of said road improvement and hereby make the following awards:

<u>AUDITOR</u>	<u>ENGR'S.</u>	<u>NAME</u>	<u>AMOUNT</u>
<u>PAR. NO.</u>	<u>PAR. NO.</u>		
173363	26-WD	Philip B. Drake 0.093 Ac. PUD Land	\$ 4,553.00
		Total. . . .	\$ 4,553.00

BE IT FURTHER RESOLVED, that in the opinion of the County Commissioners that the improvement of Hayden Run Road, County Road No. 32, approximately 300 feet south of the existing intersection, and on new location from U. S. Route 33 to the west property line and the centerline of the Sawmill Ravine Sub-Division to the intersection of Bethel Road and Sawmill Road, and also improving U. S. Route 33, from Bethel Road to 300 feet south of Case Road, is of sufficient importance to the public to cause all of the compensation and damages awarded on account thereof to be paid from the County Road Improvement Fund, to-wit:

Voting Aye thereon: Harold M. Cooper and Jack Foulk.

November 17, 1983

Honorable Board of County Commissioners
Franklin County Administration Building
410 South High Street
Columbus, Ohio 43215

Honorable Board:

After negotiating with a portion of the owners abutting Hayden Run Road, County Road No. 32, approximately 300 feet south of the existing intersection, and on new location from U. S. Route 33 to the west property line and the centerline of the Sawmill Ravine Sub-Division to the intersection of Bethel Road and Sawmill Road, and also improving U. S. Route 33, from Bethel Road to 300 feet south of Case Road, Franklin County, Ohio, for the purchase of additional land needed for road purposes, I hereby submit for your consideration the following recommendation as to the amounts of compensation and damages to be awarded to the owners of land sought to be appropriated.

<u>AUDITOR</u> <u>PAR. NO.</u>	<u>ENGR'S.</u> <u>PAR. NO.</u>	<u>NAME</u>	<u>AMOUNT</u>
143276	22-WD	Walter C. & Dorothy L. McCoy 0.164 Ac. Commercial Land	\$ 28,575.00
		Damages to Residue	30,725.00
	22-T	Temporary	275.00
		Total. . . .	\$ 59,575.00

I am of the opinion that the sums above recommended to be paid to this portion of the owners to be just and equitable for the land taken and damages sustained by reason of the Improvement of Hayden Run Road, County Road No. 32, approximately 300 feet south of the existing intersection, and on new location from U. S. Route 33 to the west property line and the centerline of the Sawmill Ravine Sub-Division to the intersection of Bethel Road and Sawmill Road, and also improving U. S. Route 33, from Bethel Road to 300 feet south of Case Road, Franklin County, Ohio.

Respectfully submitted,

John Circle, P.E., P.S.
Franklin County Engineer

JC:JJG:cd

* * * * *

November 18, 1983

REPORT (SEVENTH) OF THE COUNTY ENGINEER AND ESTABLISHING SUMS FOR COMPENSATION AND DAMAGES FOR A PORTION OF THE OWNERS IN THE MATTER OF THE IMPROVEMENT OF HAYDEN RUN ROAD, COUNTY ROAD NO. 32, APPROXIMATELY 300 FEET SOUTH OF THE EXISTING INTERSECTION, AND ON NEW LOCATION FROM U. S. ROUTE 33 TO THE WEST PROPERTY LINE AND THE CENTERLINE OF THE SAWMILL RAVINE SUB-DIVISION TO THE INTERSECTION OF BETHEL ROAD AND SAWMILL ROAD, AND ALSO IMPROVING U. S. ROUTE 33 FROM BETHEL ROAD TO 300 FEET SOUTH OF CASE ROAD, FRANKLIN COUNTY, OHIO.

In the matter of the improving Hayden Run Road, County Road No. 32, approximately 300 feet south of the existing intersection, and on new location from U. S. Route 33 to the west property line and the centerline of the Sawmill Ravine Sub-Division to the intersection of Bethel Road and Sawmill Road, and also improving U. S. Route 33, from Bethel Road to 300 feet south of Case Road, Franklin County, Ohio.

Mr. Foulk offered the following preamble and resolution and moved the adoption of same, which motion was duly seconded by Mr. Cooper.

WHEREAS, on the 24th day of March, 1983, the Board of County Commissioners did by resolution find in favor of the improvement of Hayden Run Road, County Road No. 32, approximately 300 feet south of the existing intersection, and on new location from U. S. Route 33 to the west property line and the centerline of the Sawmill Ravine Sub-Division to the intersection of Bethel Road and Sawmill Road, and also improving U. S. Route 33, from Bethel Road to 300 feet south of Case Road.

WHEREAS, the Franklin County Engineer has negotiated with a portion of the property owners abutting Hayden Run Road, County Road No. 32, approximately 300 feet south of the existing intersection, and on new location from U. S. Route 33 to the west property line and the centerline of the Sawmill Ravine Sub-Division to the intersection of Bethel Road and Sawmill Road, and also improving U. S. Route 33, from Bethel Road to 300 feet south of Case Road.

WHEREAS, the Franklin County Engineer has advised this Board by letter dated November 17, 1983, that it is his recommendation that the following amounts of compensation and damages to be appropriated, now therefore,

BE IT RESOLVED, that after due consideration, the amount of compensation and damages as recommended by the Franklin County Engineer for the improvement of Hayden Run Road, County Road No. 32, approximately 300 feet south of the existing intersection, and on new location from U. S. Route 33 to the west property line and the centerline of the Sawmill Ravine Sub-Division to the intersection of Bethel Road and Sawmill Road, and also improving U. S. Route 33, from Bethel Road to 300 feet south of Case Road. The Board of County Commissioners deems the following sums to be just and equitable as compensation for lands taken and damages sustained by reason of said road improvement and hereby make the following awards:

Dorothy L. McCoy is the owner of 2/3 interest in parcel 22-WD, T and will receive \$39,716.66. Walter C. McCoy is the owner of 1/3 interest in parcel 22-WD, T and will receive \$19,858.34.

AUDITOR PAR. NO.	ENGR'S. PAR. NO.	NAME	AMOUNT
143276	22-WD	Walter C. & Dorothy L. McCoy 0.164 Ac. Commercial Land	\$ 28,575.00
		Damages to Residue	30,725.00
	22-T	Temporary	275.00
		Total . . .	\$ 59,575.00

BE IT FURTHER RESOLVED, that in the opinion of the County Commissioners that the improvement of Hayden Run Road, County Road No. 32, approximately 300 feet south of the existing intersection, and on new location from U. S. Route 33 to the west property line and the centerline of the Sawmill Ravine Sub-Division to the intersection of Bethel Road and Sawmill Road, and also improving U. S. Route 33, from Bethel Road to 300 feet south of Case Road, is of sufficient importance to the public to cause all of the compensation and damages awarded on account thereof to be paid from the County Road Improvement Fund, to-wit:

Voting Aye thereon: Harold M. Cooper and Jack Foulk.

* * * * *

November 18, 1983

Honorable Board of County Commissioners
 Franklin County Administration Building
 410 South High Street
 Columbus, Ohio 43215

Honorable Board:

After negotiating with a portion of the owners abutting Hayden Run Road, County Road No. 32, approximately 300 feet south of the existing intersection, and on new location from U. S. Route 33 to the west property line and the centerline of the Sawmill Ravine Sub-Division to the intersection of Bethel Road and Sawmill Road, and also improving U. S. Route 33, from Bethel Road to 300 feet south of Case Road, Franklin County, Ohio, for the purchase of additional land needed for road purposes, I hereby submit for your consideration the following recommendation as to the amounts of compensation and damages to be awarded to the owners of land sought to be appropriated.

AUDITOR PAR. NO.	ENGR'S. PAR. NO.	NAME	AMOUNT
13740	32-WD	Howard E. III & Carol J. Fosnaugh 0.029 Ac. Commercial Land	\$ 3,786.00
	32-S	0.004 Ac. Commercial Land @ \$107,000.00 per Ac. x 50%	214.00
		Total . . .	\$ 4,000.00

I am of the opinion that the sums above recommended to be paid to this portion of the owners to be just and equitable for the land taken and damages sustained by reason of the Improvement of Hayden Run Road, County Road No. 32, approximately 300 feet south of the existing intersection, and on new location from U. S. Route 33 to the west property line and the centerline of the Sawmill Ravine Sub-Division to the intersection of Bethel Road and Sawmill Road, and also improving U. S. Route 33, from Bethel Road to 300 feet south of Case Road, Franklin County, Ohio.

Respectfully submitted,

John Circle, P.E., P.S.
 Franklin County Engineer

JC:JYG:cd

November 21, 1983

REPORT (EIGHTH) OF THE COUNTY ENGINEER AND ESTABLISHING SUMS FOR COMPENSATION AND DAMAGES FOR A PORTION OF THE OWNERS IN THE MATTER OF THE IMPROVEMENT OF HAYDEN RUN ROAD, COUNTY ROAD NO. 32, APPROXIMATELY 300 FEET SOUTH OF THE EXISTING INTERSECTION, AND ON NEW LOCATION FROM U. S. ROUTE 33 TO THE WEST PROPERTY LINE AND THE CENTERLINE OF THE SAWMILL RAVINE SUB-DIVISION TO THE INTERSECTION OF BETHEL ROAD AND SAWMILL ROAD, AND ALSO IMPROVING U. S. ROUTE 33 FROM BETHEL ROAD TO 300 FEET SOUTH OF CASE ROAD, FRANKLIN COUNTY, OHIO.

In the matter of the improving Hayden Run Road, County Road No. 32, approximately 300 feet south of the existing intersection, and on new location from U. S. Route 33 to the west property line and the centerline of the Sawmill Ravine Sub-Division to the intersection of Bethel Road and Sawmill Road, and also improving U. S. Route 33, from Bethel Road to 300 feet south of Case Road, Franklin County, Ohio.

Mr. Foulk offered the following preamble and resolution and moved the adoption of same, which motion was duly seconded by Mr. Cooper.

WHEREAS, on the 24th day of March, 1983, the Board of County Commissioners did by resolution find in favor of the improvement of Hayden Run Road, County Road No. 32, approximately 300 feet south of the existing intersection, and on new location from U. S. Route 33 to the west property line and the centerline of the Sawmill Ravine Sub-Division to the intersection of Bethel Road and Sawmill Road, and also improving U. S. Route 33, from Bethel Road to 300 feet south of Case Road.

WHEREAS, the Franklin County Engineer has negotiated with a portion of the property owners abutting Hayden Run Road, County Road No. 32, approximately 300 feet south of the existing intersection, and on new location from U. S. Route 33 to the west property line and the centerline of the Sawmill Ravine Sub-Division to the intersection of Bethel Road and Sawmill Road, and also improving U. S. Route 33, from Bethel Road to 300 feet south of Case Road.

WHEREAS, the Franklin County Engineer has advised this Board by letter dated November 18, 1983, that it is his recommendation that the following amounts of compensation and damages to be appropriated, now therefore,

BE IT RESOLVED, that after due consideration, the amount of compensation and damages as recommended by the Franklin County Engineer for the improvement of Hayden Run Road, County Road No. 32, approximately 300 feet south of the existing intersection, and on new location from U. S. Route 33 to the west property line and the centerline of the Sawmill Ravine Sub-Division to the intersection of Bethel Road and Sawmill Road, and also improving U. S. Route 33, from Bethel Road to 300 feet south of Case Road. The Board of County Commissioners deems the following sums to be just and equitable as compensation for lands taken and damages sustained by reason of said road improvement and hereby make the following awards:

AUDITOR PAR. NO.	ENGR'S. PAR. NO.	NAME	AMOUNT
13740	32-WD	Howard E. III & Carol J. Fosnaugh 0.029 Ac. Commercial Land	\$ 3,786.00
	32-S	0.004 Ac. Commercial Land @ \$107,000.00 per Ac. x 50%	214.00
		Total . . .	\$ 4,000.00

BE IT FURTHER RESOLVED, that in the opinion of the County Commissioners that the improvement of Hayden Run Road, County Road No. 32, approximately 300 feet south of the existing intersection, and on new location from U. S. Route 33 to the west property line and the centerline of the Sawmill Ravine Sub-Division to the intersection of Bethel Road and Sawmill Road, and also improving U. S. Route 33, from Bethel Road to 300 feet south of Case Road, is of sufficient importance to the public to cause all of the compensation and damages awarded on account thereof to be paid from the County Road Improvement Fund, to-wit:

Voting Aye thereon: Harold M. Cooper and Jack Foulk.

November 25, 1983

Honorable Board of County Commissioners
Franklin County Administration Building
410 South High Street
Columbus, Ohio 43215

Honorable Board:

Pursuant to your resolution of February 24, 1983, directing the County Engineer to investigate and recommend one or more recognized appraisers as conditions warrant in the matter of the purchase of additional right of way for the improvement of Hayden Run Road Phase II, I hereby submit the following report.

After considerable investigation, I requested and received the following quotation from James R. Horner and Associates of \$3,500.00 to appraise parcel 23-WD, WD-1, T on the Hayden Run Road Project.

It is the recommendation of this office that James R. Horner and Associates, Inc., be employed to appraise the above mentioned parcels of land on Hayden Run Road and U. S. Route 33.

Respectfully submitted,

John Circle, P.E., P.S.
Franklin County Engineer

JC:JJG:cd

* * * * *

November 28, 1983

JAMES R. HORNER AND ASSOCIATES,
EMPLOYED AS THE APPRAISERS IN THE
MATTER OF THE PURCHASING OF ADDITIONAL
RIGHT OF WAY FOR THE IMPROVEMENT OF
HAYDEN RUN ROAD PHASE II.

Mr. Dorrian offered the following preamble and resolution and moved the adoption of the same which motion was duly seconded by Mr. Foulk.

WHEREAS, the Franklin County Engineer after considerable investigation recommends the employing of James R. Horner and Associates, 3070 Riverside Drive, The Landings Suite 115, Columbus, Ohio 43221, to complete the appraisal work on Hayden Run Road and U. S. Route 33.

BE IT RESOLVED, by the Board of County Commissioners of Franklin County, Ohio, that James R. Horner and Associates, be and they hereby are employed as the appraisers in the matter of purchasing additional right of way for Hayden Run Road and U. S. Route 33 on the following table of fees for said appraisal work.

James R. Horner and Associates Total Fee \$3,500.00

Voting Aye thereon: Harold M. Cooper and Michael J. Dorrian.

* * * * *

January 5, 1984

Honorable Board of County Commissioners
Franklin County Administration Building
410 South High Street
Columbus, Ohio 43215

Honorable Board:

In regard to negotiations for additional right of way required on the Hayden Run Road Bridge and approaches over the Scioto River between Dublin Road and U. S. Route 33, County Road No. 32, Washington, Norwich and Perry Townships, Franklin County, Ohio, for the purchase of additional land needed for road purposes, we submit the following report.

As of this date, all right of way requirements for the project are complete with the exception of the following parcel owned by John Vlahos, et al.

In compliance with your resolution dated November 18, 1982, this case has been referred to the Prosecutor's Office for appropriation proceedings and a deposit in the amount of \$3,600.00 was made with the Clerk of the Common Pleas Court.

A negotiated settlement has been reached with John Vlahos, et al for an additional amount of \$900.00.

In view of the complexities involved in such right of way acquisition and the uncertainty of a verdict from the jury, it is the recommendation of this office that John Vlahos, et al receive an additional \$900.00.

AUDITOR'S PAR. NO.	ENGR'S. PAR. NO.	NAME	AMOUNT
1749	15-WD	Thomas J. Enright, Clerk of the Common Pleas Court, for Compensation on Land owned by John Vlahos, et al	\$ 900.00
		Total	\$ 900.00

I am of the opinion that the sum above recommended to be paid to the owners to be just and equitable for land taken and damages sustained by reason of the Improvement of the Hayden Run Road Bridge and approaches over the Scioto River between Dublin Road and U. S. Route 33, County Road No. 32, Washington, Norwich and Perry Townships, Franklin County, Ohio.

Very truly yours,

John Circle, P.E., P.S.
 Franklin County Engineer

JC:JG:cd

* * * * *

January 9, 1984

REPORT (SIXTH) OF THE COUNTY ENGINEER AND ESTABLISHING SUMS FOR COMPENSATION AND DAMAGES FOR A PORTION OF THE OWNERS IN THE MATTER OF THE IMPROVEMENT OF THE HAYDEN RUN ROAD BRIDGE AND APPROACHES OVER THE SCIOTO RIVER BETWEEN DUBLIN ROAD AND U. S. ROUTE 33, COUNTY ROAD NO. 32, WASHINGTON, NORWICH AND PERRY TOWNSHIPS, FRANKLIN COUNTY, OHIO.

In the matter of the proceedings for the improvement of the Hayden Run Road Bridge and approaches over the Scioto River between Dublin Road and U. S. 33, County Road No. 32, Washington, Norwich and Perry Townships, Franklin County, Ohio, Mr. Dorrian offered the following preamble and resolution and moved the adoption of the same, which motion was duly seconded by Mr. Foulk.

WHEREAS, on the 15th day of July, 1982, the Board of County Commissioners did by resolution duly adopted find in favor of improving the Hayden Run Road Bridge and approaches over the Scioto River between Dublin Road and U. S. 33, County Road No. 32, Washington, Norwich and Perry Townships, Franklin County, Ohio.

WHEREAS, the Franklin County Engineer has negotiated with a portion of the property owners abutting the Hayden Run Road Bridge and approaches over the Scioto River between Dublin Road and U. S. 33, County Road No. 32, Washington, Norwich and Perry Townships, Franklin County, Ohio.

WHEREAS, as of this date, all right of way requirements for the project are complete with the exception of the following parcel owned by John Vlahos, et al.

WHEREAS, in compliance with your resolution dated November 18, 1982, this case had been referred to the Prosecutor's Office, for appropriation proceedings and a deposit in the amount of \$3,600.00 was made with the Clerk of the Common Pleas Court.

WHEREAS, a negotiated settlement has been reached with John Vlahos, et al, for an additional amount of \$900.00.

BE IT RESOLVED, in view of the complexities involved in such right of way acquisitions and the uncertainty of a verdict from the jury, it is the recommendation of this office that John Vlahos, et al receive an additional amount of \$900.00 thus making it possible to close this right of way case.

AUDITOR'S PAR. NO.	ENGR'S. PAR. NO.	NAME	AMOUNT
1749	15-WD	Thomas J. Enright, Clerk of the Common Pleas Court, for Compensation on Land owned by John Vlahos, et al	\$900.00
		Total	\$900.00

BE IT FURTHER RESOLVED, that in the opinion of the County Commissioners that the Improvement of the Hayden Run Road Bridge and approaches over the Scioto River between Dublin Road and U. S. Route 33, County Road No. 32, Washington, Norwich and Perry Townships, Franklin County, Ohio, is of sufficient importance to the public to cause all of the compensation and damages awarded on account thereof to be paid from the County Road Improvement Fund, to-wit:

Voting Aye thereon: Harold M. Cooper, Michael J. Dorrian and Jack Foulk.

February 1, 1984

Honorable Board of County Commissioners
Franklin County Administration Building
410 South High Street
Columbus, Ohio 43215

Honorable Board:

After negotiating with a portion of the owners abutting Hayden Run Road, County Road No. 32, approximately 300 feet south of the existing intersection, and on new location from U. S. Route 33 to the west property line and the centerline of the Sawmill Ravine Sub-Division to the intersection of Bethel Road and Sawmill Road, and also improving U. S. Route 33, from Bethel Road to 300 feet south of Case Road, Franklin County, Ohio, for the purchase of additional land needed for road purposes, I hereby submit for your consideration the following recommendation as to the amounts of compensation and damages to be awarded to the owners of land sought to be appropriated.

AUDITOR	ENGR'S.	NAME	AMOUNT
PAR. NO.	PAR. NO.		
1117 & 1174	23-WD, WD-1	Jack D. & Ruth E. Strader 3.611 Ac. Commercial Land Land Improvements Damages to Residue	\$ 216,350.00 4,050.00 44,360.00
	23-T	Temporary	100.00
Total . .			\$ 264,860.00

I am of the opinion that the sums above recommended to be paid to this portion of the owners to be just and equitable for the land taken and damages sustained by reason of the Improvement of Hayden Run Road, County Road No. 32, approximately 300 feet south of the existing intersection, and on new location from U. S. Route 33 to the west property line and the centerline of the Sawmill Ravine Sub-Division to the intersection of Bethel Road and Sawmill Road, and also improving U. S. Route 33, from Bethel Road to 300 feet south of Case Road, Franklin County, Ohio.

Respectfully submitted,

John Circle, P.E., P.S.
Franklin County Engineer

JC:JYG:cd

* * * * *

February 2, 1984

REPORT (SEVENTH) OF THE COUNTY ENGINEER AND ESTABLISHING SUMS FOR COMPENSATION AND DAMAGES FOR A PORTION OF THE OWNERS IN THE MATTER OF THE IMPROVEMENT OF HAYDEN RUN ROAD, COUNTY ROAD NO. 32, APPROXIMATELY 300 FEET SOUTH OF THE EXISTING INTERSECTION, AND ON NEW LOCATION FROM U. S. ROUTE 33 TO THE WEST PROPERTY LINE AND THE CENTERLINE OF THE SAWMILL RAVINE SUB-DIVISION TO THE INTERSECTION OF BETHEL ROAD AND SAWMILL ROAD, AND ALSO IMPROVING U. S. ROUTE 33 FROM BETHEL ROAD TO 300 FEET SOUTH OF CASE ROAD, FRANKLIN COUNTY, OHIO.

In the matter of the improving Hayden Run Road, County Road No. 32, approximately 300 feet south of the existing intersection, and on new location from U. S. Route 33 to the west property line and the centerline of the Sawmill Ravine Sub-Division to the intersection of Bethel Road and Sawmill Road, and also improving U. S. Route 33, from Bethel Road to 300 feet south of Case Road, Franklin County, Ohio.

Mr. Foulk offered the following preamble and resolution and moved the adoption of same, which motion was duly seconded by Mr. Cooper.

WHEREAS, on the 24th day of March, 1983, the Board of County Commissioners did by resolution find in favor of the improvement of Hayden Run Road, County Road No. 32, approximately 300 feet south of the existing intersection, and on new location from U. S. Route 33 to the west property line and the centerline of the Sawmill Ravine Sub-Division to the intersection of Bethel Road and Sawmill Road, and also improving U. S. Route 33, from Bethel Road to 300 feet south of Case Road.

WHEREAS, the Franklin County Engineer has negotiated with a portion of the property owners abutting Hayden Run Road, County Road No. 32, approximately 300 feet south of the existing intersection, and on new location from U. S. Route 33 to the west property line and the centerline of the Sawmill Ravine Sub-Division to the intersection of Bethel Road and Sawmill Road, and also improving U. S. Route 33, from Bethel Road to 300 feet south of Case Road.

WHEREAS, the Franklin County Engineer has advised this Board by letter dated September 26, 1983, that it is his recommendation that the following amounts of compensation and damages to be appropriated, now therefore

BE IT RESOLVED, that after due consideration, the amount of compensation and damages as recommended by the Franklin County Engineer for the improvement of Hayden Run Road, County Road No. 32, approximately 300 feet south of the existing intersection, and on new location from U. S. Route 33 to the west property line and the centerline of the Sawmill Ravine Sub-Division to the intersection of Bethel Road and Sawmill Road, and also improving U. S. Route 33, from Bethel Road to 300 feet south of Case Road. The Board of County Commissioners deems the following sums to be just and equitable as compensation for lands taken and damages sustained by reason of said road improvement.

AUDITOR PAR. NO.	ENGR'S. PAR. NO.	NAME	AMOUNT
1117 & 1174	23-WD, WD-1	Jack D. & Ruth E. Strader 3.611 Ac. Commercial Land	\$ 216,350.00
		Land Improvements	4,050.00
		Damages to Residue	44,360.00
	23-T	Temporary	100.00
		Total . .	\$ 264,860.00

BE IT FURTHER RESOLVED, that in the opinion of the County Commissioners that the improvement of Hayden Run Road, County Road No. 32, approximately 300 feet south of the existing intersection, and on new location from U. S. Route 33 to the west property line and the centerline of the Sawmill Ravine Sub-Division to the intersection of Bethel Road and Sawmill Road, and also improving U. S. Route 33, from Bethel Road to 300 feet south of Case Road, is of sufficient importance to the public to cause all of the compensation and damages awarded on account thereof to be paid from the County Road Improvement Fund, to-wit:

Voting Aye thereon: Michael J. Dorrian, Harold M. Cooper and Jack Foulk.

* * * * *

February 15, 1984

Honorable Board of County Commissioners
 Franklin County Administration Building
 410 South High Street
 Columbus, Ohio 43215

Honorable Board:

Pursuant to your resolution of December 6, 1979, appointing R. D. Zande and Associates Limited, Consulting Engineers to assist the Franklin County Engineer in developing Engineering Construction plans for replacing the Hayden Run Road Bridge over the Scioto River, and the roadway between Dublin Road and Riverside Drive, County Road No. 32.

Due to changes in design criteria it was necessary to install concrete approach slabs for the new Hayden Run Road Bridge thus causing extra work beyond the original contract.

I hereby request that the Board of County Commissioners adopt a resolution authorizing the payment of \$1,466.41 to R. D. Zande and Associates for the above mentioned engineering work.

Respectfully submitted,

John Circle, P.E., P.S.
 Franklin County Engineer

JC:JG:cd

February 16, 1984

R. D. ZANDE AND ASSOCIATES LIMITED,
CONSULTING ENGINEERS GRANTED ADDITIONAL
COMPENSATION FOR PREPARING CONSTRUCTION
CONTRACT PLANS FOR REPLACING THE HAYDEN
RUN ROAD BRIDGE OVER THE SCIOTO RIVER,
AND THE ROADWAY APPROACHES FROM DUBLIN
ROAD TO RIVERSIDE DRIVE.

Mr. Cooper offered the following preamble and resolution and moved the adoption of the same, which motion was duly seconded by Mr. Foulk.

WHEREAS, on December 6, 1979, the Board of County Commissioners of Franklin County, adopted a resolution approving the execution of an engineering agreement between Franklin County, Ohio, and the Consulting firm of R. D. Zande and Associates Limited, for assisting the Franklin County Engineer in developing plans for the construction of the Hayden Run Road Bridge over the Scioto River and the roadway from Dublin Road to Riverside Drive, and

WHEREAS, the Franklin County Engineer has requested the consulting firm of R. D. Zande and Associates Limited to prepare changes to the plans for replacing the Hayden Run Road Bridge over the Scioto River and the roadway from Dublin Road to Riverside Drive.

BE IT RESOLVED, the Board of County Commissioners of Franklin County, Ohio, that the cost of preparing additional plans for the replacing of the Hayden Run Road Bridge over the Scioto River and the roadway from Dublin Road to Riverside Drive in the amount of \$1,466.41 by R. D. Zande and Associates Limited, 1237 Dublin Road, Columbus, Ohio, 43215 is hereby approved and authorized by this Board.

Voting Aye thereon: Michael J. Dorrian, Harold M. Cooper and Jack Foulk.

* * * * *

November 19, 1984

Honorable Board of County Commissioners
Franklin County Administration Building
410 South High Street
Columbus, Ohio 43215

Honorable Board:

After negotiating with a portion of the owners abutting Hayden Run Road, County Road No. 32, approximately 300 feet south of the existing intersection, and on new location from U. S. Route 33 to the west property line and the centerline of the Sawmill Ravine Sub-Division to the intersection of Bethel Road and Sawmill Road, and also improving U. S. Route 33, from Bethel Road to 300 feet south of Case Road, Franklin County, Ohio, for the purchase of additional land needed for road purposes, I hereby submit for your consideration the following recommendation as to the amounts of compensation and damages to be awarded to the owners of land sought to be appropriated.

<u>AUDITOR</u>	<u>ENGR'S.</u>	<u>NAME</u>	<u>AMOUNT</u>
<u>PAR. NO.</u>	<u>PAR. NO.</u>		
	22-BS	The Standard Oil Company Misc. Land Improvements & Damages	\$ 34,400.00
		Total	\$34,400.00

I am of the opinion that the sums above recommended to be paid to this portion of the owners to be just and equitable for the land taken and damages sustained by reason of the Improvement of Hayden Run Road, County Road No. 32, approximately 300 feet south of the existing intersection, and on new location from U. S. Route 33 to the west property line and the centerline of the Sawmill Ravine Sub-Division to the intersection of Bethel Road and Sawmill Road, and also improving U. S. Route 33, from Bethel Road to 300 feet south of Case Road, Franklin County, Ohio.

Respectfully submitted,

John Circle, P.E., P.S.
Franklin County Engineer

November 26, 1984

REPORT (TENTH) OF THE COUNTY ENGINEER AND ESTABLISHING SUMS FOR COMPENSATION AND DAMAGES FOR A PORTION OF THE OWNERS IN THE MATTER OF THE IMPROVEMENT OF HAYDEN RUN ROAD, COUNTY ROAD NO. 32, APPROXIMATELY 300 FEET SOUTH OF THE EXISTING INTERSECTION, AND ON NEW LOCATION FROM U. S. ROUTE 33 TO THE WEST PROPERTY LINE AND THE CENTERLINE OF THE SAWMILL RAVINE SUB-DIVISION TO THE INTERSECTION OF BETHEL ROAD AND SAWMILL ROAD, AND ALSO IMPROVING U. S. ROUTE 33 FROM BETHEL ROAD TO 300 FEET SOUTH OF CASE ROAD, FRANKLIN COUNTY, OHIO.

In the matter of the improving Hayden Run Road, County Road No. 32, approximately 300 feet south of the existing intersection, and on new location from U. S. Route 33 to the west property line and the centerline of the Sawmill Ravine Sub-Division to the intersection of Bethel Road and Sawmill Road, and also improving U. S. Route 33, from Bethel Road to 300 feet south of Case Road, Franklin County, Ohio.

Commissioner Ryan offered the following preamble and resolution and moved the adoption of same, which motion was duly seconded by Commissioner Foulk.

WHEREAS, on the 24th day of March, 1983, the Board of County Commissioners did by resolution duly adopted find in favor of the improvement of Hayden Run Road, County Road No. 32, approximately 300 feet south of the existing intersection, and on new location from U. S. Route 33 to the west property line and the centerline of the Sawmill Ravine Sub-Division to the intersection of Bethel Road and Sawmill Road, and also improving U. S. Route 33, from Bethel Road to 300 feet south of Case Road.

WHEREAS, the Franklin County Engineer has negotiated with a portion of the property owners abutting Hayden Run Road, County Road No. 32, approximately 300 feet south of the existing intersection, and on new location from U. S. Route 33 to the west property line and the centerline of the Sawmill Ravine Sub-Division to the intersection of Bethel Road and Sawmill Road, and also improving U. S. Route 33, from Bethel Road to 300 feet south of Case Road.

WHEREAS, the Franklin County Engineer has advised this Board by letter dated November 19, 1984, that it is his recommendation that the following amounts of compensation and damages to be appropriated, now therefore

BE IT RESOLVED, that after due consideration, the amount of compensation and damages as recommended by the Franklin County Engineer for the improvement of Hayden Run Road, County Road No. 32, approximately 300 feet south of the existing intersection, and on new location from U. S. Route 33 to the west property line and the centerline of the Sawmill Ravine Sub-Division to the intersection of Bethel Road and Sawmill Road, and also improving U. S. Route 33, from Bethel Road to 300 feet south of Case Road. The Board of County Commissioners deems the following sums to be just and equitable as compensation for lands taken and damages sustained by reason of said road improvement and hereby make the following awards:

<u>AUDITOR</u> <u>PAR. NO.</u>	<u>ENGR'S.</u> <u>PAR. NO.</u>	<u>NAME</u>	<u>AMOUNT</u>
	22-BS	The Standard Oil Company Misc. Land Improvements & Damages	<u>\$ 34,400.00</u>
Total. . . .			\$34,400.00

BE IT FURTHER RESOLVED, that in the opinion of the County Commissioners that the improvement of Hayden Run Road, County Road No. 32, approximately 300 feet south of the existing intersection, and on new location from U. S. Route 33 to the west property line and the centerline of the Sawmill Ravine Sub-Division to the intersection of Bethel Road and Sawmill Road, and also improving U. S. Route 33, from Bethel Road to 300 feet south of Case Road, is of sufficient importance to the public to cause all of the compensation and damages awarded on account thereof to be paid from the County Road Improvement Fund, to-wit:

Voting Aye thereon: Hugh DeMoss and Fran Ryan.

CENTERLINE SURVEY PLAT

COUNTY ROAD NO. 32

HAYDEN RUN ROAD

CITY OF COLUMBUS
PERRY TOWNSHIP
FRANKLIN COUNTY
3rd QTR., TWP. 2, RANGE 19, U.S.M.L.

CALCULATED BY NTS DATE 2/19/83

CHECKED BY G.L.G. DATE 2/19/83

OHIO PLAT NO. 5 M-1J26 (2) FRANKLIN COUNTY FRA. COUNTY RD. 32 HAYDEN RUN ROAD R/W PLANS SHEET 1 OF 3 PART 2	<div style="border: 1px solid black; border-radius: 50%; width: 30px; height: 30px; margin: 0 auto; display: flex; align-items: center; justify-content: center;"> 105 128 </div> <div style="border: 1px solid black; border-radius: 50%; width: 30px; height: 30px; margin: 0 auto; display: flex; align-items: center; justify-content: center;"> 1 24 </div>
---	--

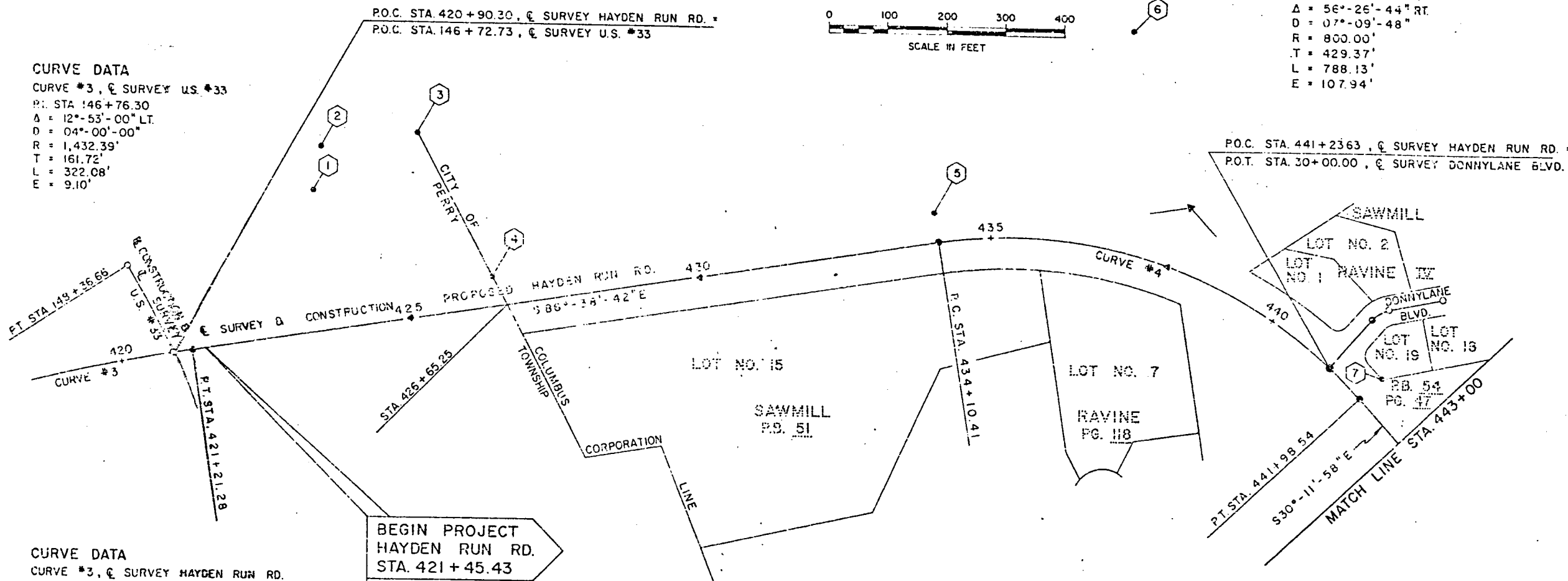
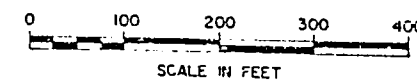
RECEIVED _____ OF _____
RECORDED _____
PLAT BOOK _____ PAGE _____
SIGNED _____
FEE _____ COUNTY RECORDER

CURVE DATA

CURVE #4, C SURVEY HAYDEN RUN RD.
P.I. STA. 438+33.78
 $\Delta = 56^{\circ}-26'-44"$ RT.
 $D = 07^{\circ}-09'-48"$
 $R = 800.00'$
 $T = 429.37'$
 $L = 788.13'$
 $E = 107.94'$

CURVE DATA

CURVE #3, C SURVEY U.S. #33
P.I. STA. 146+76.30
 $\Delta = 12^{\circ}-53'-00"$ LT.
 $D = 04^{\circ}-00'-00"$
 $R = 1,432.39'$
 $T = 161.72'$
 $L = 322.08'$
 $E = 9.10'$



CURVE DATA

CURVE #3, C SURVEY HAYDEN RUN RD.
P.I. STA. 417+60.67
 $\Delta = 10^{\circ}-51'-03"$ RT.
 $D = 01^{\circ}-30'-00"$
 $R = 3,819.71'$
 $T = 362.78'$
 $L = 723.39'$
 $E = 17.19'$

BEGIN PROJECT
HAYDEN RUN RD.
STA. 421+45.43
M-1J26 (2)

I HEREBY CERTIFY THAT THIS PLAT IS A TRUE DELINEATION OF A SURVEY MADE FOR THE STATE OF OHIO IN 1976.

BY
R. D. ZANDE & ASSOCIATES, LTD
CONSULTING ENGINEERS
COLUMBUS, OHIO

DATE 2/19/83
REGISTERED SURVEYOR NO. 3766

▲ PROPOSED CENTERLINE MONUMENT ASSEMBLIES

P.T. STA. 421+21.28, HAYDEN RUN RD.	P.T. STA. 453+29.89, HAYDEN RUN RD.
P.C.T. STA. 425+00.00, HAYDEN RUN RD.	P.O.T. STA. 456+00.00, HAYDEN RUN RD.
P.C.T. STA. 436+00.00, HAYDEN RUN RD.	P.O.T. STA. 31+00.00, DONNYLANE BLVD.
P.C. STA. 434+10.41, HAYDEN RUN RD.	P.O.T. STA. 15+00.00, BETHEL RD. CONN.
P.O.C. STA. 438+00.00, HAYDEN RUN RD.	P.C. STA. 18+34.57, BETHEL RD. CONN.
P.I. STA. 438+39.78, HAYDEN RUN RD.	P.I. STA. 18+78.05, BETHEL RD. CONN.
P.O.C. STA. 441+23.63, HAYDEN RUN RD.	P.T. STA. 19+13.87, BETHEL RD. CONN.
P.T. STA. 441+98.54, HAYDEN RUN RD.	P.C. STA. 133+91.29, U.S. #33
P.C. STA. 445+75.17, HAYDEN RUN RD.	P.I. STA. 135+41.32, U.S. #33
P.I. STA. 447+13.58, HAYDEN RUN RD.	P.O.C. STA. 136+10.83, U.S. #33
P.C.C. STA. 448+49.31, HAYDEN RUN RD.	P.T. STA. 136+91.29, U.S. #33
P.O.C. STA. 449+18.81, HAYDEN RUN RD.	P.O.T. STA. 160+00.00, U.S. #33
P.I. STA. 450+98.27, HAYDEN RUN RD.	

● -EXISTING LAND LINE MONUMENTS

NO	STATION	LOCATION	DESCRIPTION
1	P.O.T. STA. 423+69.86 HAYDEN RUN RD.	23+07' LT.	IRON PIN
2	P.O.T. STA. 423+93.22 HAYDEN RUN RD.	302.25' LT.	IRON PIN
3	P.O.T. STA. 425+59.61 HAYDEN RUN RD.	303.97' LT.	IRON PIN
4	P.O.T. STA. 426+47.91 HAYDEN RUN RD.	49.90' LT.	IRON PIN
5	P.C. STA. 434+10.41 HAYDEN RUN RD.	50.02' LT.	IRON PIN
6	P.O.C. STA. 436+73.93 HAYDEN RUN RD.	366.28' LT.	IRON PIN
7	P.O.C. STA. 441+98.49 HAYDEN RUN RD.	50.10' LT.	IRON PIN

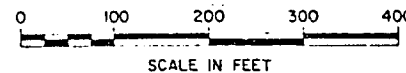
TYPE FUNDS		COMPLETION DATE		SURVEYOR'S SEAL
REV.	DATE			DESCRIPTION

CENTERLINE SURVEY PLAT

COUNTY ROAD NO. 32

HAYDEN RUN ROAD

CITY OF COLUMBUS
PERRY TOWNSHIP
FRANKLIN COUNTY
3rd QTR., TWP. 2, RANGE 19, U.S.M.L.



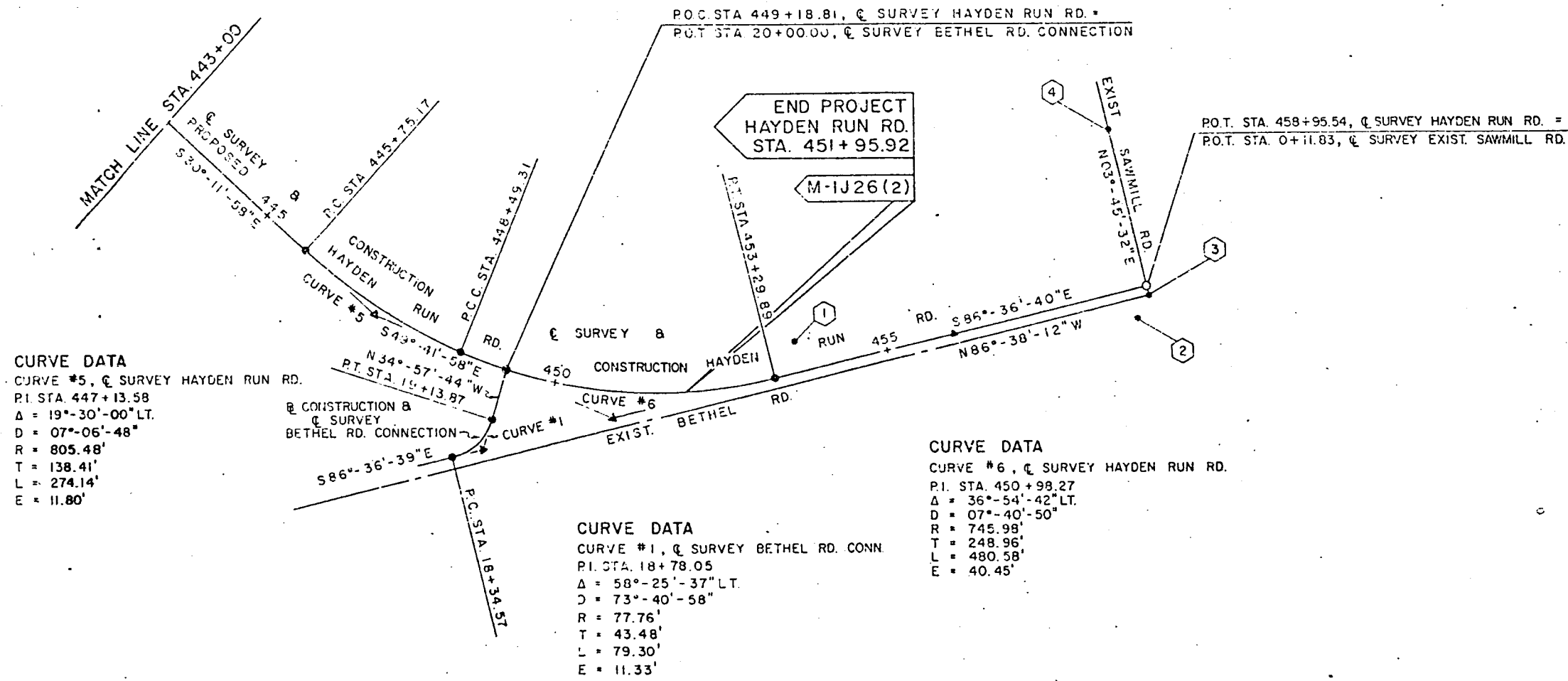
CALCULATED BY WTS DATE 2/19/83

CHECKED BY GHB DATE 2/19/83

	OHIO TERRITORY 5	106 128
M-1J26 (2)	TERRITORY INDEX	2 24

FRANKLIN COUNTY
FRA. COUNTY RD. 32
HAYDEN RUN ROAD
R/W PLANS
SHEET 2 OF 3
PART 2

RECEIVED _____ OF _____
RECORDED _____
PLAT BOOK _____ PAGE _____
SIGNED _____
FEE _____ COUNTY RECORDER



CURVE DATA
CURVE #5, C SURVEY HAYDEN RUN RD.
P.I. STA 447+13.58
Δ = 19°-30'-00" LT.
D = 07°-06'-48"
R = 805.48'
T = 138.41'
L = 274.14'
E = 11.80'

CURVE DATA
CURVE #1, C SURVEY BETHEL RD. CONN
P.I. STA. 18+78.05
Δ = 58°-25'-37" LT.
D = 73°-40'-58"
R = 77.76'
T = 43.48'
L = 79.30'
E = 11.33'

CURVE DATA
CURVE #6, C SURVEY HAYDEN RUN RD.
P.I. STA. 450+98.27
Δ = 36°-54'-42" LT.
D = 07°-40'-50"
R = 745.98'
T = 248.96'
L = 480.58'
E = 40.45'

I HEREBY CERTIFY THAT THIS PLAT IS A TRUE DELINEATION OF A SURVEY MADE FOR THE STATE OF OHIO IN 1976.

BY
R. D. ZANDE & ASSOCIATES, LTD.
CONSULTING ENGINEERS
COLUMBUS, OHIO

WTS DATE 2/19/83
REGISTERED SURVEYOR NO. 3766

●-EXISTING LAND LINE MONUMENTS

NO.	STATION	LOCATION	DESCRIPTION
1	P.O.T. STA. 453 + 65.88 HAYDEN RUN RD.	12.07' LT.	IRON PIN MONUMENT
2	P.O.T. STA. 458 + 73.02 HAYDEN RUN RD.	37.25' RT.	

EXISTING C REFERENCE MONUMENTS

NO.	STATION	LOCATION	DESCRIPTION
3	P.O.T. STA. 458 + 95.46 HAYDEN RUN RD.	11.83' RT.	SPIKE
4	P.O.T. STA. 2 + 49.63 SAWMILL RD.	C	SPIKE

TYPE FUNDS		SURVEYOR'S SEAL
COMPLETION DATE		
REV. DATE	DESCRIPTION	

CENTERLINE SURVEY PLAT

COUNTY ROAD NO. 32

HAYDEN RUN ROAD

CITY OF COLUMBUS
PERRY TOWNSHIP
FRANKLIN COUNTY

3rd QTR., TWP. 2, RANGE 19, U.S.M.L.

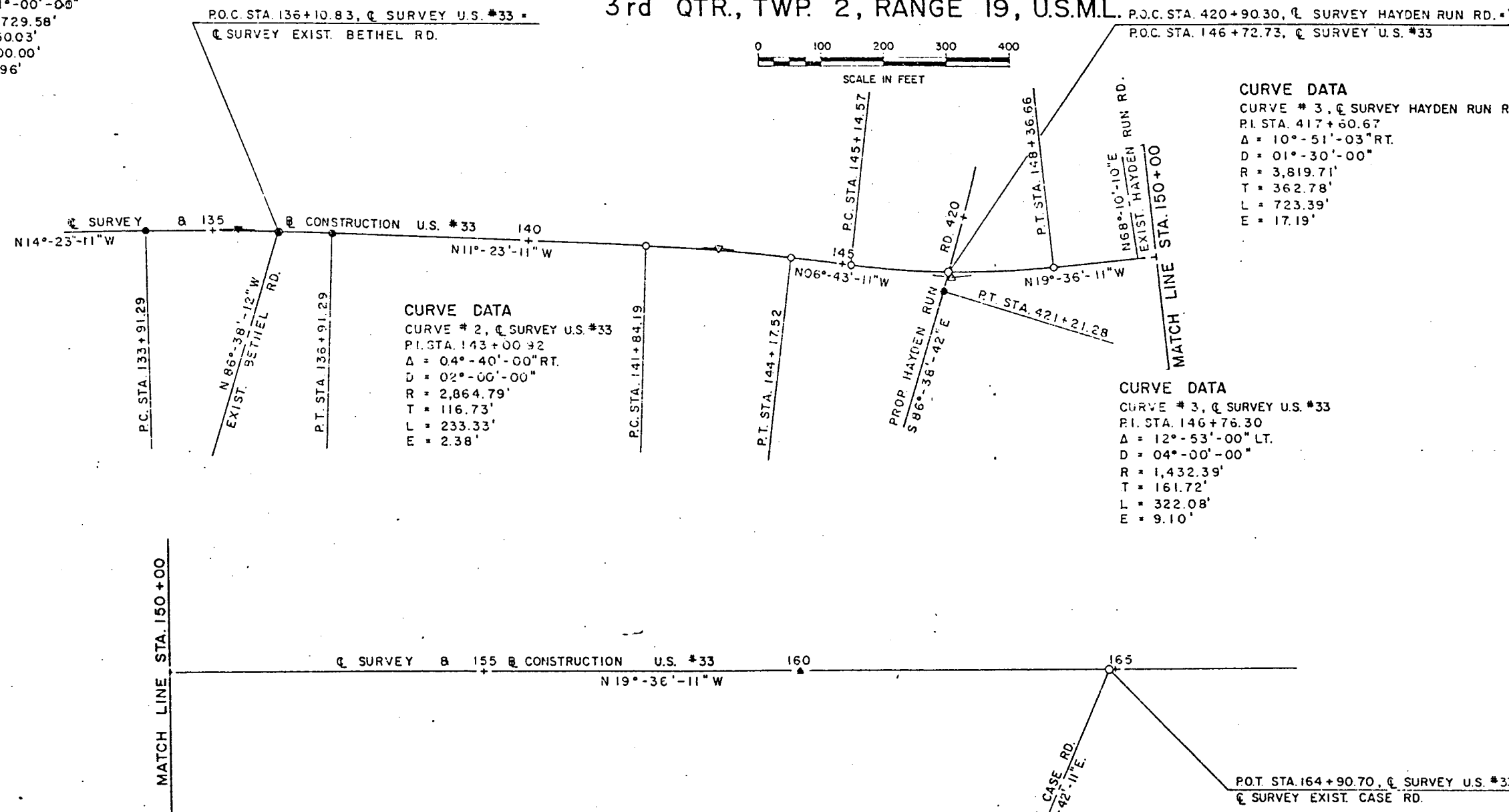
CALCULATED BY WTS DATE 2/10/83
CHECKED BY GLB DATE 2/10/83

	OHIO FEMA RECORD 5	107 128
M-1J26 (2)	FEMA PROJECT	3 24

FRANKLIN COUNTY
FRA. COUNTY RD. 32
HAYDEN RUN ROAD
R/W PLANS
SHEET 3 OF 3
PART 2

RECEIVED _____ OF _____
RECORDED _____
PLAT BOOK _____ PAGE _____
SIGNED _____
FEE _____ COUNTY RECORDER

CURVE DATA
CURVE # 1, C SURVEY U.S. #33
P.I. STA. 135+41.33
 $\Delta = 03^{\circ}-00'-00''$ RT.
 $D = 01^{\circ}-00'-00''$
 $R = 5,729.58'$
 $T = 150.03'$
 $L = 300.00'$
 $E = 1.96'$



I HEREBY CERTIFY THAT THIS PLAT IS A TRUE DELINEATION OF A SURVEY MADE FOR THE STATE OF OHIO IN 1976.

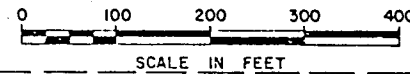
BY
R.D. ZANDE & ASSOCIATES, LTD.
CONSULTING ENGINEERS
COLUMBUS, OHIO

WTS DATE 2/10/83
REGISTERED SURVEYOR NO. 3766

TYPE FUNDS		SURVEYOR'S SEAL	
COMPLETION	DATE	DATE	DESCRIPTION
REV	DATE		

PROPERTY MAP COUNTY ROAD NO. 32 HAYDEN RUN ROAD

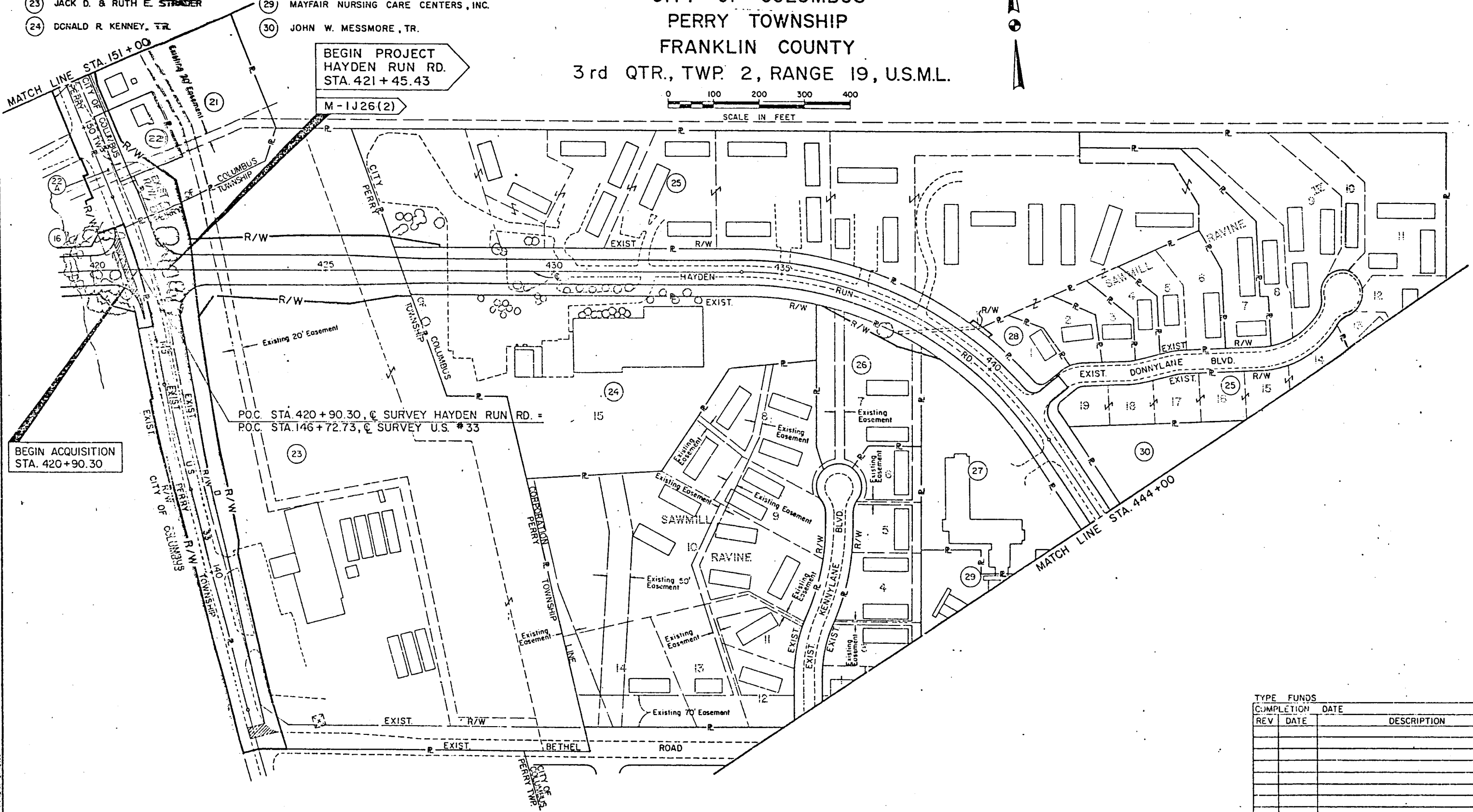
CITY OF COLUMBUS
PERRY TOWNSHIP
FRANKLIN COUNTY
3rd QTR., TWP. 2, RANGE 19, U.S.M.L.



PROPERTY OWNERS

- | | |
|--------------------------------|---|
| (16) CITY OF COLUMBUS | (25) DONALD R. KENNEY, TR. |
| (21) THE FIRWOOD COMPANY | (26) PHILLIP B. DRAKE |
| (22) WALTER & D.L. MCCOY | (27) MAYFAIR VILLAGE APARTMENTS, LTD. |
| (22A) RAYMOND S. BARRY, INC. | (28) JOHN C. & NATALIE GOODWIN |
| (23) JACK D. & RUTH E. STRIDER | (29) MAYFAIR NURSING CARE CENTERS, INC. |
| (24) DONALD R. KENNEY, TR. | (30) JOHN W. MESSMORE, TR. |

	OHIO 108 128
M-1J26 (2)	4
FRANKLIN COUNTY FRA. COUNTY RD. 32 HAYDEN RUN ROAD R/W PLANS PART 2	



BEGIN ACQUISITION
STA. 420+90.30

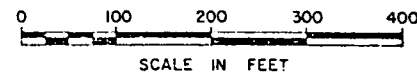
BEGIN PROJECT
HAYDEN RUN RD.
STA. 421+45.43

P.O.C. STA. 420+90.30, C SURVEY HAYDEN RUN RD. =
P.O.C. STA. 146+72.73, C SURVEY U.S. #33

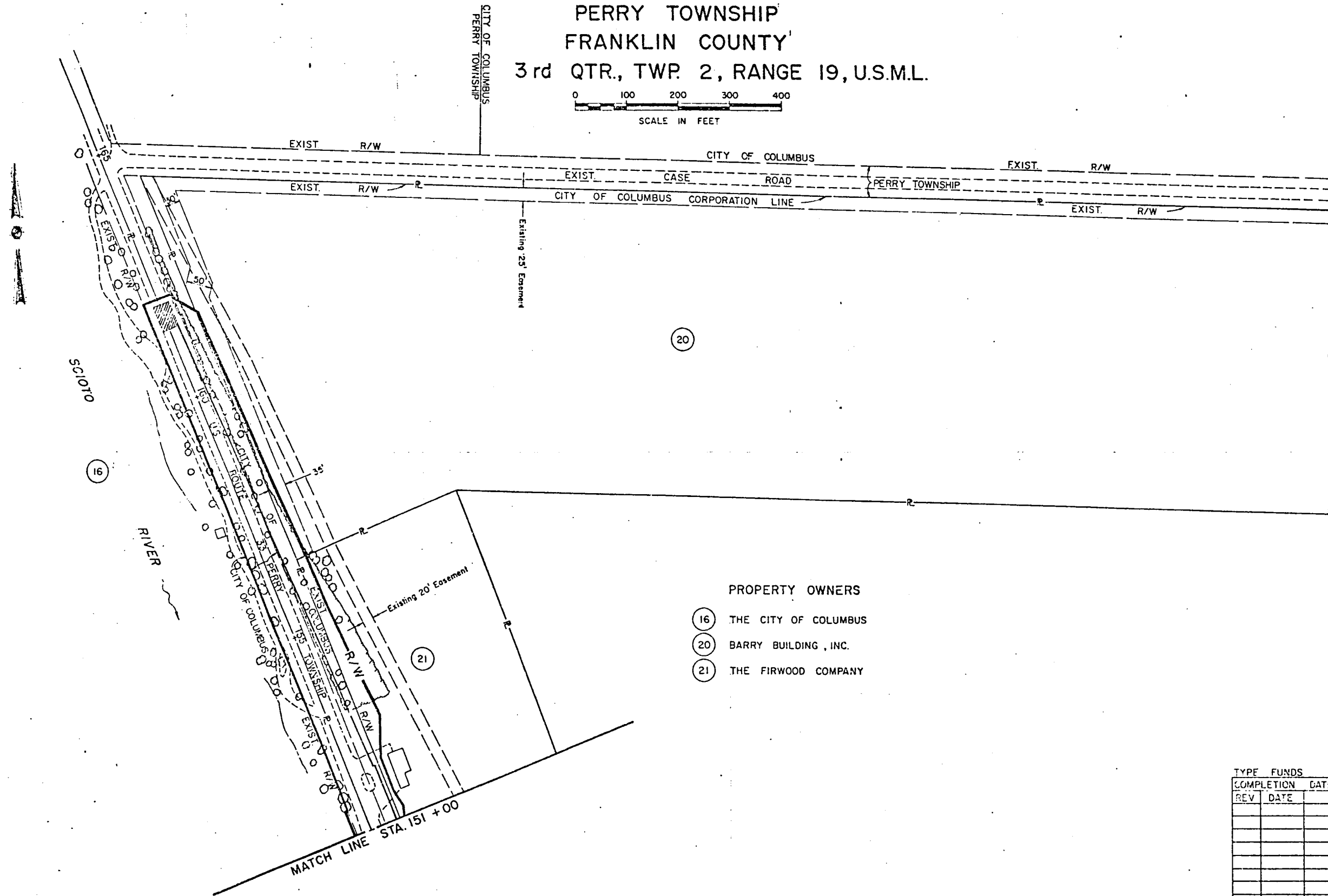
TYPE FUNDS		
REV	DATE	DESCRIPTION

PROPERTY MAP COUNTY ROAD NO. 32 HAYDEN RUN ROAD

CITY OF COLUMBUS
PERRY TOWNSHIP
FRANKLIN COUNTY
3rd QTR., TWP. 2, RANGE 19, U.S.M.L.



	OHIO	109 128
M-IJ 26 (2)	5	5 24
FRANKLIN COUNTY FRA. COUNTY RD. 32 HAYDEN RUN ROAD R/W PLANS PART 2		



- PROPERTY OWNERS
- (16) THE CITY OF COLUMBUS
 - (20) BARRY BUILDING, INC.
 - (21) THE FIRWOOD COMPANY

TYPE FUNDS		
COMPLETION	DATE	DESCRIPTION
REV	DATE	DESCRIPTION

PROPERTY MAP

COUNTY ROAD NO. 32

HAYDEN RUN ROAD

	OHIO
	PART 5
M-1J26(2)	FRANKLIN COUNTY

110
128
6
24

FRANKLIN COUNTY
 FRA. COUNTY RD. 32
 HAYDEN RUN ROAD
 R/W PLANS
 PART 2

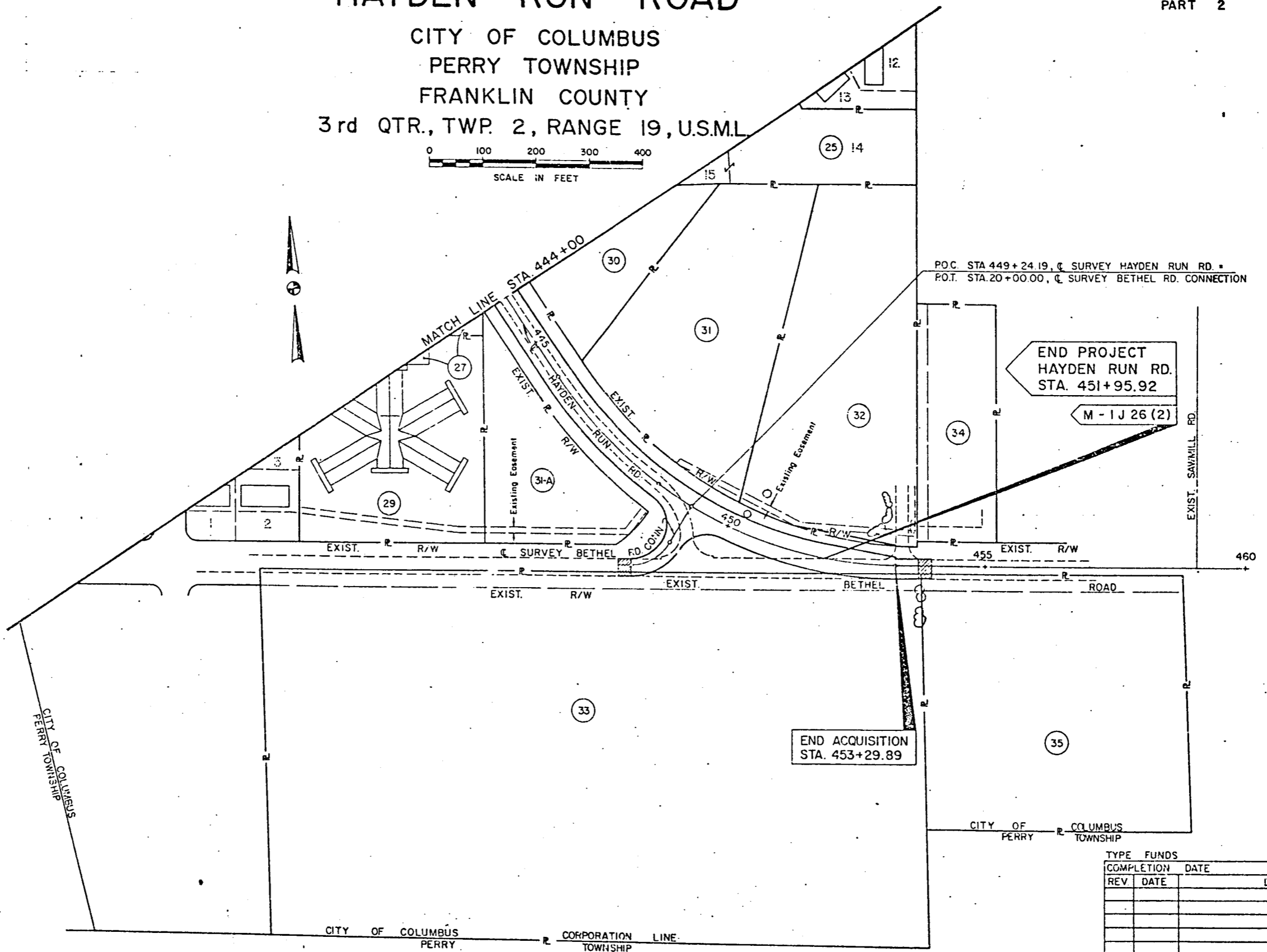
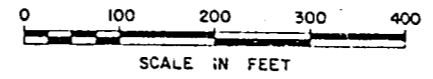
PROPERTY OWNERS

- 25 DONALD R. KENNEY, TR.
- 27 MAYFAIR VILLAGE APARTMENTS, LTD.
- 29 MAYFAIR NURSING CARE CENTERS, INC.
- 30 JOHN W. MESSMORE, TR.
- 31 ROBERT C. WHITE, ET AL.
- 31-A O.R. WOODYARD CO.
- 32 HOWARD E., III & CAROL J. FOSNAUGH
- 33 JOHN W. McKITRICK
- 34 ANTHONY PENZONE
- 35 JOHN W. McKITRICK

EXISTING UTILITIES

- COLUMBIA GAS OF OHIO, INC.
 920 WEST GOODALE BLVD.
 COLUMBUS, OHIO 43212 PH. 460-2400
- COLUMBUS & SOUTHERN OHIO ELECTRIC CO.
 215 NORTH FRONT ST.
 COLUMBUS, OHIO 43215 PH. 464-7100
- OHIO BELL TELEPHONE CO.
 111 NORTH FOURTH ST.
 COLUMBUS, OHIO 43215 PH. 223-5123
- CITY OF COLUMBUS
 DIVISION OF SEWERS & DRAINS
 90 WEST BROAD ST.
 COLUMBUS, OHIO 43215 PH. 222-7175
- CITY OF COLUMBUS
 DIVISION OF WATER
 140 MARCONI BLVD.
 COLUMBUS, OHIO 43215 PH. 222-7677
- ASHLAND PIPE LINE CO.
 245 MILL ST.
 LEXINGTON, OHIO 44904 PH. (419)884-0800

CITY OF COLUMBUS
 PERRY TOWNSHIP
 FRANKLIN COUNTY
 3rd QTR., TWP. 2, RANGE 19, U.S.M.L.



PO.C. STA 449+24.19, C SURVEY HAYDEN RUN RD.
 P.O.T. STA. 20+00.00, C SURVEY BETHEL RD. CONNECTION

END PROJECT
 HAYDEN RUN RD.
 STA. 451+95.92

M-1J26(2)

END ACQUISITION
 STA. 453+29.89

TYPE FUNDS		COMPLETION DATE	DESCRIPTION
REV	DATE		

TOTAL NUMBER OF ---
 12 OWNERSHIP
 0 TOTAL TAKES
 1 OWNERSHIPS W/ STRUCTURES INVOLVED
 1 OWNERSHIPS W/ "P" ITEMS

SUMMARY OF ADDITIONAL RIGHT OF WAY

FRANKLIN COUNTY
 FRA.-COUNTY RD. 32
 HAYDEN RUN ROAD
 R/W PLANS
 PART 2

06919 (0)	OHIO	111
M-IJ26 (2)	FHWA REGION 5	128
	FEDERAL PROJECT	7
		24

PARCEL	OWNER	AUDITOR'S PARCEL NO.	SHEET NO.	OWNER RECORD		RECORD AREA	TOTAL P.R.O.	GROSS TAKE	P.R.O. IN TAKE	NET TAKE	STRUC-TURE	NET RESIDUE		TYPE FUNDS	REMARKS	AS ACQUIRED	
				BOOK	PAGE							LEFT	RIGHT			BOOK	PAGE
16-WD-1	CITY OF COLUMBUS		8, 17, 18, 19, 6, 20	314	314	634	559	62.616	7.856	0.738	0.738	0					
16-WD-2	" " "		8, 20, 21, 22, 23, 8, 24	314	314	548	570			1.067	1.067	0					
				3708	3709	521	519										
20-WD	BARRY BUILDING, INC.	143277	22, 23 & 24	3447	743	31.842		0	0.147	0	0.147			31.695			
21-WD	THE FIRWOOD COMPANY	143274	8 & 20	3323	477	6.557		0	0.140	0	0.140			6.117			
21-WD-1	" " "	143274	21 & 22						0.300	0	0.300	YES					
21-T	" " "	143274	21						0.142		0.142	NO			TO RECONSTRUCT DRIVEWAYS		
22-WD	WALTER & D L. McCOY	143276	20 & 21	3576	668	0.482		0	0.164	0	0.164			0.318			
22-T	" " "	143276	21						0.026		0.026	NO			TO RECONSTRUCT DRIVEWAY		
22A-WD	RAYMOND S. BARRY, INC.														DELETED		
23-WD	JACK D. & RUTH E. STRADER	1117 & 1174	8, 17, 18, 19, 8, 24	2244	2403	495	508	19.435	1.619	2.155	0.852	1.303	P	1.707	13.350	M & State	SIGN
23-WD-1	" " " " " "	1117 & 1174	8 & 9							1.456	0	1.456	NO			"M"	
23-T	" " " " " "	1117	8							0.014		0.014			TO CONSTRUCT DRIVEWAY		
24-T	DONALD R. KENNEY, TR.	173371	9 & 10	3591	119	7.584		0	0.072		0.072			7.584			TO CONSTRUCT DRIVEWAY, LOT NO. 15, SAWMILL RAVINE
24-T-1	" " " " " "	173371	10 & 11						0.019		0.019				TO RECONSTRUCT DRIVEWAY		
25-WD	DONALD R. KENNEY, TR.	180803	9	3719	3613	422	752	15.967	0	0.035	0	0.035		15.925			LOT NO'S. 2, 4, 7, 12, & 14 THROUGH 19, SAWMILL RAVINE NO. IX
25-WD-1	" " " " " "	137456	12	3519	3613	783	748			0.007	0	0.007					
25-S	" " " " " "	135933	11	3613	3613	750	748			0.006		0.006					
25-T	" " " " " "	180803	9 & 10							0.065		0.065			TO CONSTRUCT & MAINTAIN STORM SEWER		
25-WA	" " " " " "	180804	10							0.021		0.021			TO CONSTRUCT DRIVEWAY		
25-WA-1	" " " " " "	135933	10 & 11							0.032		0.032			TO RECONSTRUCT DRIVEWAY		
25-WA-2	" " " " " "	135933	11							0.016		0.016			TO RECONSTRUCT DRIVEWAY		
25-WA-3	" " " " " "	135396	12							0.011		0.011			TO RECONSTRUCT DRIVEWAY		
25-WA-4	" " " " " "	183358	12							0.009		0.009			TO RECONSTRUCT DRIVEWAY		
25-WA-5	" " " " " "	179996	13							0.011		0.011			FOR GRADING AND SEEDING		
26-WD	PHILLIP R. DRAWIE	173363	12	3595	768	1.484		0	0.093	0	0.093			1.391			
27-WD	MAYFAIR VILLAGE APARTMENTS, LTD.	137555	12	3746	791	2.329		0	0.003	0	0.008			2.321			
27-T	" " " " " "	137555	13							0.010		0.010			TO RECONSTRUCT DRIVEWAY		
28-WD	JOHN C. & NATALIE GOODWIN	179995	12	3714	710	0.343		0	0.006	0	0.006			0.337			
28-T	" " " " " "	179995	13							0.030		0.030			TO RECONSTRUCT DRIVEWAY		
32-WD	HOWARD E. & CAROL J. FOSNAUGH	137470	15 & 16	3620	10	4.000		0	0.029	0	0.029			3.971			
32-S	" " " " " "	137470	15							0.004		0.004	NO		"M" TO CONSTRUCT & MAINTAIN STORM SEWER		

CALCULATED BY J.T.L. DATE 2/10/83
 CHECKED BY WTS DATE 2/11/83

TYPE FUNDS		COMPLETION DATE
REV	DATE	DESCRIPTION
1	3/15/82	REVISED PARCEL NOS 10, 20 & 21 & DELETED PARCEL NO. 22A

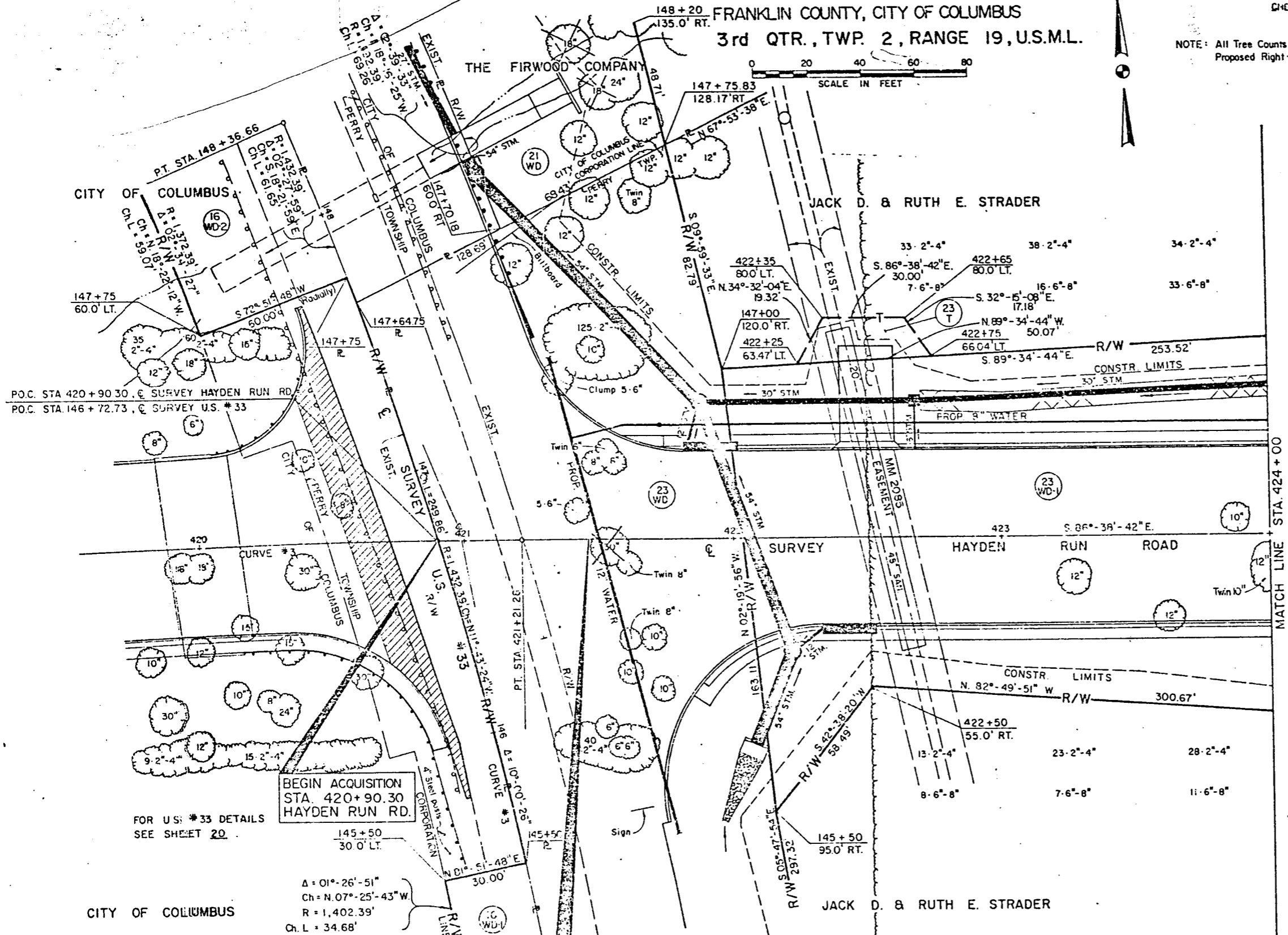
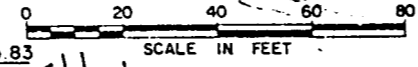
PERRY TOWNSHIP
FRANKLIN COUNTY, CITY OF COLUMBUS
3rd QTR., TWP. 2, RANGE 19, U.S.M.L.

CALCULATED BY J.D.L. DATE 2/10/83
CHECKED BY G.H.G. DATE 2/14/83

OHIO	112
FEDERAL PROJECT	128
M-IJ26(2)	8
	24

NOTE: All Tree Counts are within the Proposed Right-Of-Way.

FRANKLIN COUNTY
FRA-COUNTY RD. 32
HAYDEN RUN RD.
R/W PLANS
PART 2



CITY OF COLUMBUS

- (16) WD-1 NET TAKE = 0.000 Ac.
P.R.O. IN TAKE = 0.738 Ac.
GROSS TAKE = 0.738 Ac.
- (16) WD-2 NET TAKE = 0.000 Ac.
P.R.O. IN TAKE = 1.067 Ac.
GROSS TAKE = 1.067 Ac.

THE FIRWOOD COMPANY

- (21) WD NET TAKE = 0.140 Ac.
P.R.O. IN TAKE = 0.000 Ac.
GROSS TAKE = 0.140 Ac.
- (21) WD-1 SEE SHEET NOS. 21 & 22
- (21) T SEE SHEET NO. 21

JACK D. & RUTH E. STRADER

- (23) WD NET TAKE = 1.303 Ac.
P.R.O. IN TAKE = 0.852 Ac.
GROSS TAKE = 2.155 Ac.
- (23) WD-1 NET TAKE = 1.456 Ac.
P.R.O. IN TAKE = 0.000 Ac.
GROSS TAKE = 1.456 Ac.
- (23) T GROSS TAKE = 0.014 Ac.

CURVE DATA
CURVE #3, § SURVEY U.S. #33
P.I. STA. 1415+76.30
Δ = 12°-53'-00" LT.
D = 04°-00'-00"
R = 1,432.39'
T = 161.722'
L = 322.008'
E = 9.10'

CURVE DATA
CURVE #3, § SURVEY HAYDEN RUN RD.
P.I. STA. 417+60.67
Δ = 10°-51'-03" RT.
D = 01°-30'-00"
R = 3,819.71'
T = 362.78'
L = 723.39'
E = 17.19'

REV	DATE	DESCRIPTION
1	3/15/83	REVISED EXIST. R/W ALONG PARCEL NO 21-WD, REVIS. PROPERTY LINE FOR PARCEL NO 16-WD-2

PERRY TOWNSHIP
FRANKLIN COUNTY, CITY OF COLUMBUS
3rd QTR., TWP. 2, RANGE 19, U.S.M.L.

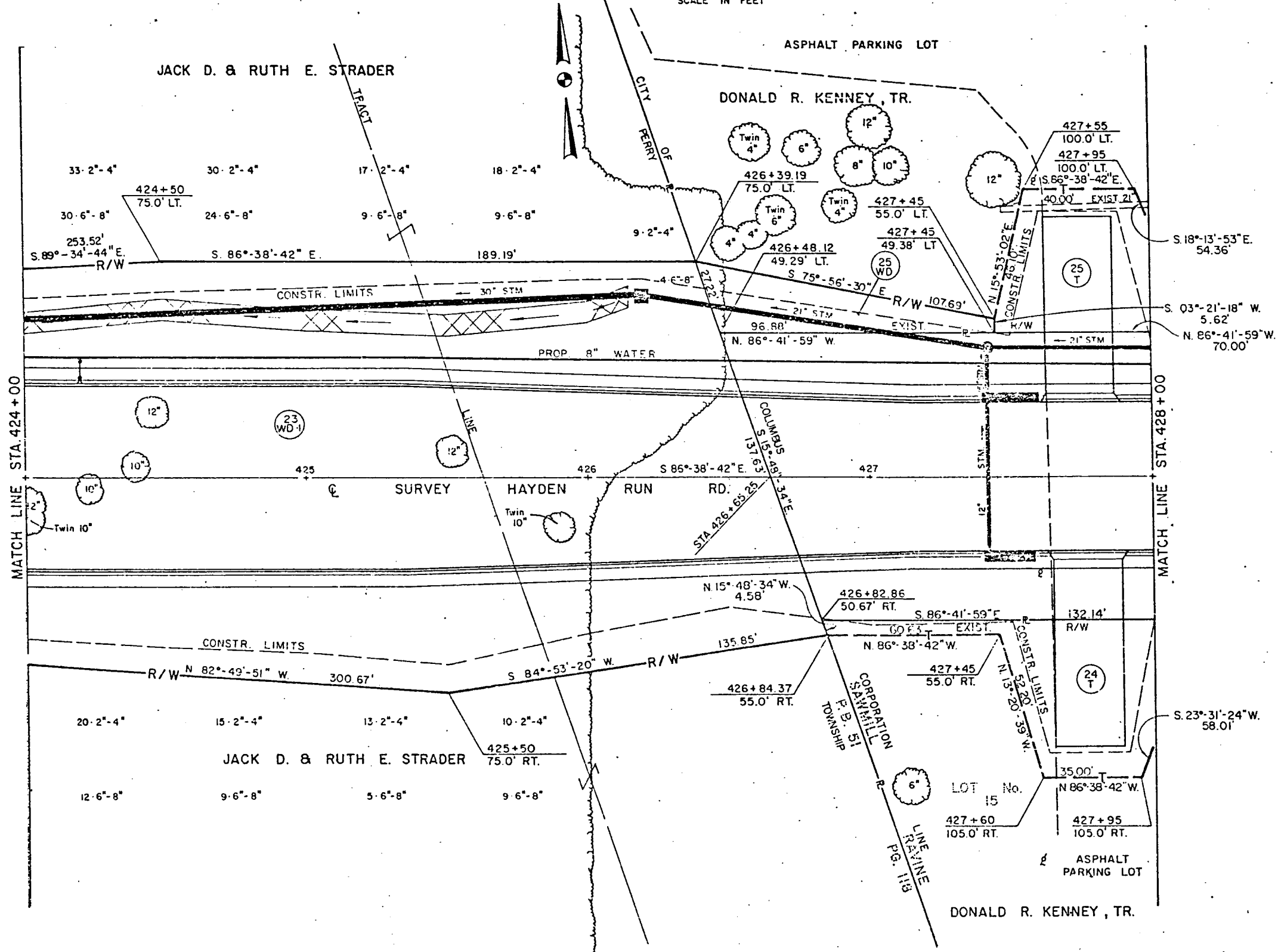
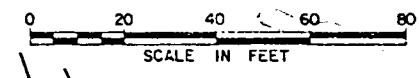
CALCULATED BY J.D.L. DATE 2/10/83

CHECKED BY G.H.B. DATE 3/14/83

NOTE: All Tree Counts are within
Proposed Right-Of-Way.

OHIO	113
PLANS	128
PROJECT	9
	24

M-1J26 (2)
FRANKLIN COUNTY
FRA-COUNTY RD. 32
HAYDEN RUN RD.
R/W PLANS
PART 2



JACK D. & RUTH E. STRADER

- (23) WD SEE SHEET NO'S. 8, 17, 18, 19 & 20
- (23) WD-1 NET TAKE = 1.456 Ac.
P.R.O. IN TAKE = 0.000 Ac.
GROSS TAKE = 1.456 Ac.
- (23) T SEE SHEET NO. 8

DONALD R. KENNEY, TR.

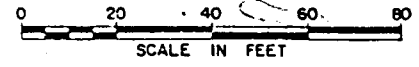
- (24) T GROSS TAKE = 0.072 Ac.
- (24) T-1 SEE SHEET NO'S. 10 & 11

DONALD R. KENNEY, TR.

- (25) WD NET TAKE = 0.035 Ac.
P.R.O. IN TAKE = 0.000 Ac.
GROSS TAKE = 0.035 Ac.
- (25) WD-1 SEE SHEET NO. 12
- (25) S SEE SHEET NO. 11
- (25) T GROSS TAKE = 0.065 Ac.
- (25) WA SEE SHEET NO. 10
- (25) WA-1 SEE SHEET NO'S. 10 & 11
- (25) WA-2 SEE SHEET NO. 11
- (25) WA-3 SEE SHEET NO. 12
- (25) WA-4 SEE SHEET NO. 12
- (25) WA-5 SEE SHEET NO. 13

TYPE FUNDS		COMPLETION DATE	DESCRIPTION
REV.	DATE		

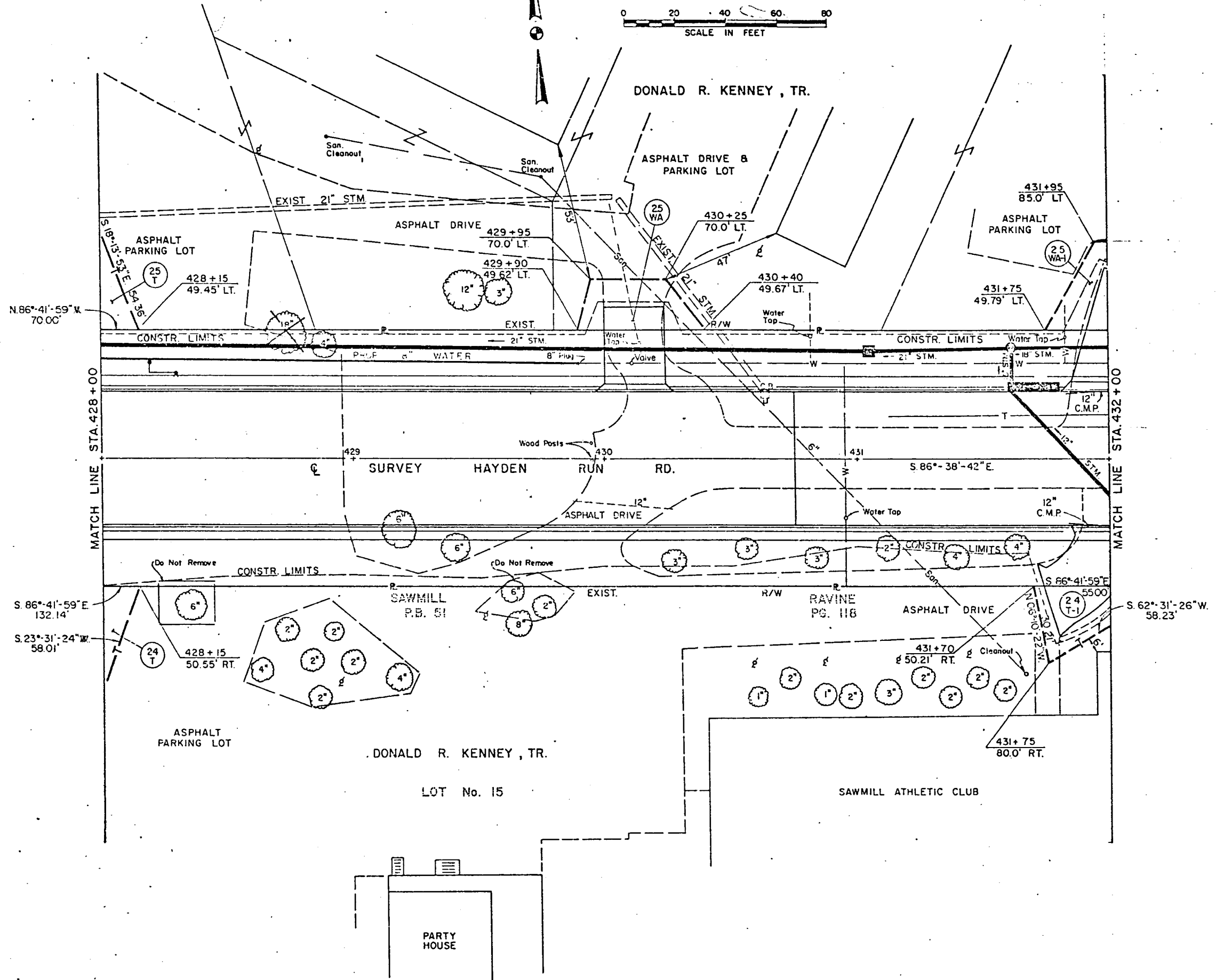
PERRY TOWNSHIP
FRANKLIN COUNTY, CITY OF COLUMBUS
3rd QTR., TWP. 2, RANGE 19, U.S.M.L.



CALCULATED BY J.D.L. DATE 2/12/83
CHECKED BY G.H.G. DATE 2/14/83

OHIO	114
PLANS	128
FEDERAL PROJECT	10
	24

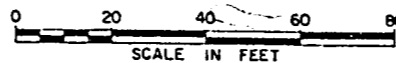
M-IJ26 (2)
FRANKLIN COUNTY
FRA-COUNTY RD. 32
HAYDEN RUN RD.
R/W PLANS
PART 2



- DONALD R. KENNEY, TR.
- (24 T) GROSS TAKE = 0.072 Ac.
 - (24 T-1) GROSS TAKE = 0.019 Ac.
- DONALD R. KENNEY, TR.
- (25 WD) SEE SHEET NO. 9
 - (25 WD-1) SEE SHEET NO. 12
 - (25 S) SEE SHEET NO. 11
 - (25 T) GROSS TAKE = 0.065 Ac.
 - (25 WA) GROSS TAKE = 0.021 Ac.
 - (25 WA-1) GROSS TAKE = 0.032 Ac.
 - (25 WA-2) SEE SHEET NO. 11
 - (25 WA-3) SEE SHEET NO. 12
 - (25 WA-4) SEE SHEET NO. 12
 - (25 WA-5) SEE SHEET NO. 13

TYPE FUNDS		COMPLETION DATE	DESCRIPTION
REV	DATE		

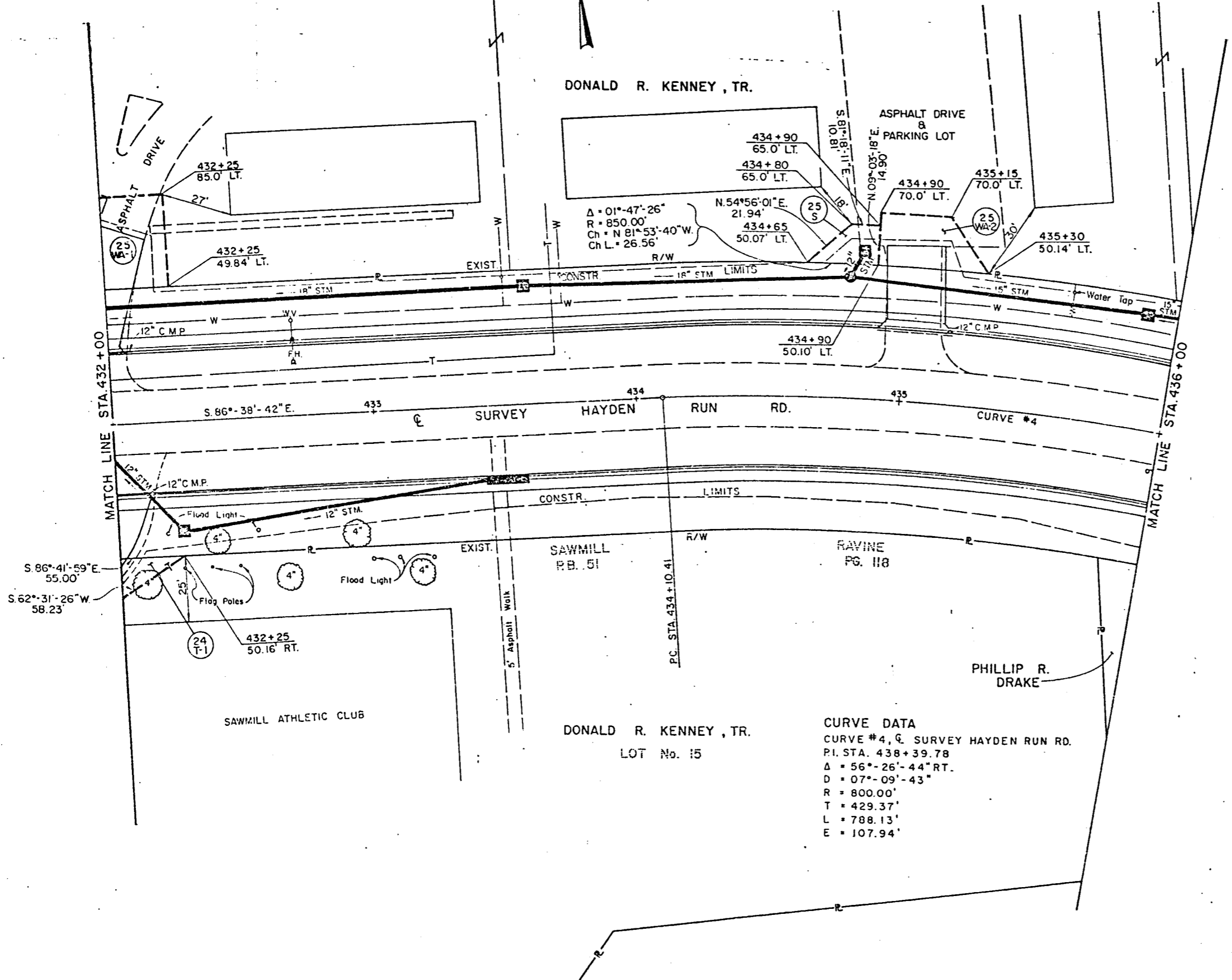
PERRY TOWNSHIP
FRANKLIN COUNTY, CITY OF COLUMBUS
3rd QTR., TWP. 2, RANGE 19, U.S.M.L.



CALCULATED BY J.D.L. DATE 7/1/83
CHECKED BY G.H.G. DATE 2/10/83

OHIO	115 129
TYPE SECTION 5	
FEDERAL PROJECT	11 24

M-1J26 (2)
FRANKLIN COUNTY
FRA-COUNTY RD. 32
HAYDEN RUN RD.
R/W PLANS
PART 2



- 24 T SEE SHEET NO'S 9 & 10
- 24 T-1 GROSS TAKE = 0.019 Ac.
- DONALD R. KENNEY, TR.
- 25 WD SEE SHEET NO. 9
- 25 WD-1 SEE SHEET NO. 12
- 25 S GROSS TAKE = 0.006 Ac.
- 25 T SEE SHEET NO'S 9 & 10
- 25 WA SEE SHEET NO. 10
- 25 WA-1 GROSS TAKE = 0.032 Ac.
- 25 WA-2 GROSS TAKE = 0.016 Ac.
- 25 WA-3 SEE SHEET NO. 12
- 25 WA-4 SEE SHEET NO. 12
- 25 WA-5 SEE SHEET NO. 13

DONALD R. KENNEY, TR.
LOT No. 15

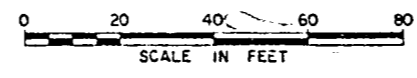
CURVE DATA
CURVE #4, Q SURVEY HAYDEN RUN RD.
P.I. STA. 438+39.78
Δ = 56°-26'-44" RT.
D = 07°-09'-43"
R = 800.00'
T = 429.37'
L = 788.13'
E = 107.94'

TYPE FUNDS		COMPLETION DATE	DESCRIPTION
REV.	DATE	DATE	

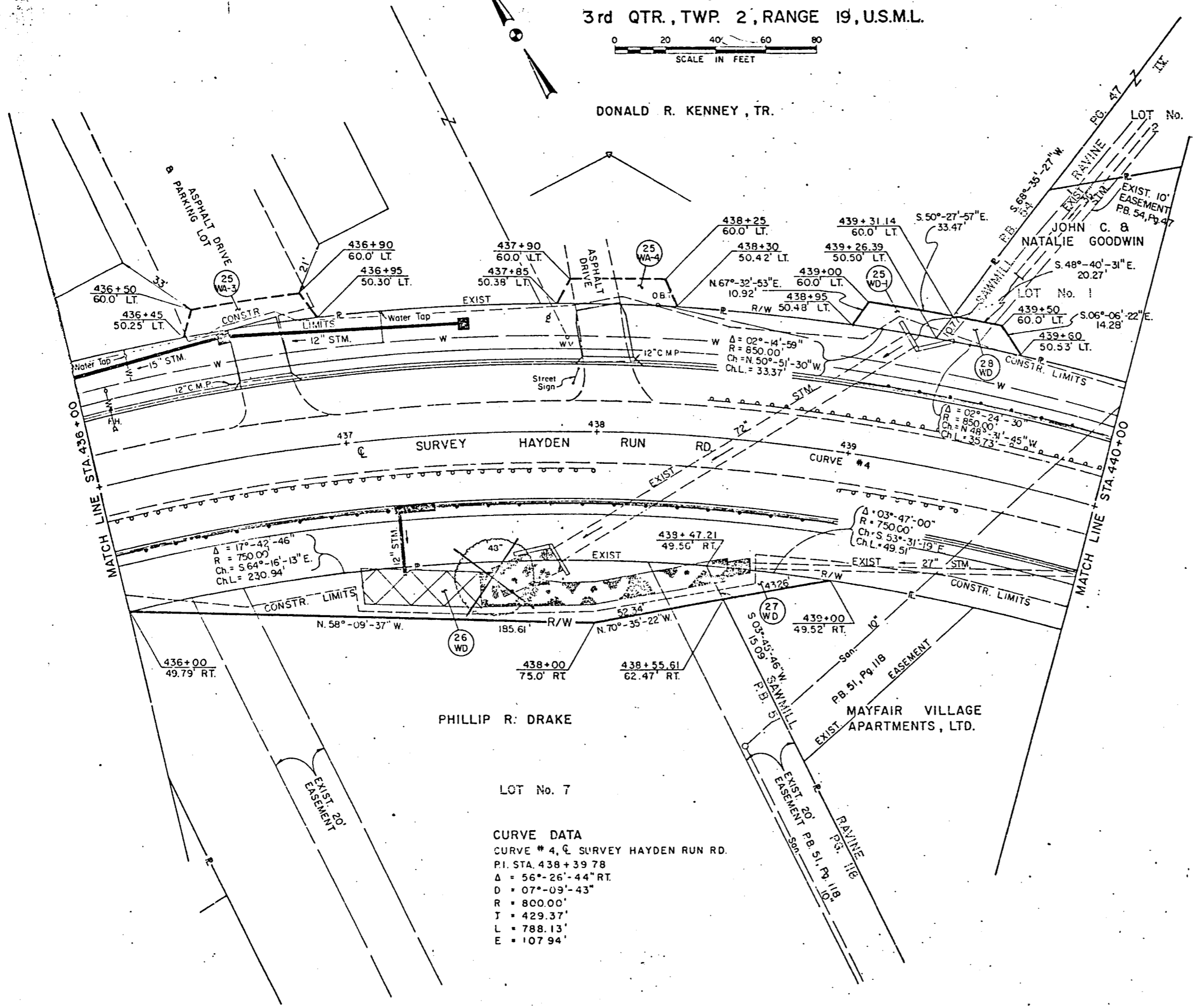
PERRY TOWNSHIP
FRANKLIN COUNTY, CITY OF COLUMBUS
3rd QTR., TWP. 2, RANGE 19, U.S.M.L.

CALCULATED BY J.P.L. DATE 2/12/83
CHECKED BY G.H.G. DATE 2/10/83

OHIO	116
FRA REGION 3	128
FERRIS PROJECT	12
	24



FRANKLIN COUNTY
FRA-COUNTY RD. 32
HAYDEN RUN RD.
R/W PLANS
PART 2



DONALD R. KENNEY, TR.

25 WD
SEE SHEET NO. 9
NET TAKE • 0.007 Ac.
P.R.O. IN TAKE • 0.000 Ac.
GROSS TAKE • 0.007 Ac.

25 S
SEE SHEET NO. 11

25 T
SEE SHEET NO'S. 9 & 10

25 WA
SEE SHEET NO. 10

25 WA-1
SEE SHEET NO'S. 10 & 11

25 WA-2
SEE SHEET NO. 11

25 WA-3
GROSS TAKE • 0.011 Ac.

25 WA-4
GROSS TAKE • 0.009 Ac.

25 WA-5
SEE SHEET NO. 13

PHILLIP R. DRAKE
NET TAKE • 0.093 Ac.
P.R.O. IN TAKE • 0.000 Ac.
GROSS TAKE • 0.093 Ac.

MAYFAIR VILLAGE APARTMENTS, LTD.
NET TAKE • 0.008 Ac.
P.R.O. IN TAKE • 0.000 Ac.
GROSS TAKE • 0.008 Ac.

27 T
SEE SHEET NO. 13

JOHN C. & NATALIE GOODWIN
NET TAKE • 0.006 Ac.
P.R.O. IN TAKE • 0.000 Ac.
GROSS TAKE • 0.006 Ac.

28 T
SEE SHEET NO. 13

CURVE DATA
CURVE # 4, C, SURVEY HAYDEN RUN RD.
P.I. STA. 438+39.78
Δ = 56°-26'-44" RT.
D = 07°-09'-43"
R = 800.00'
T = 429.37'
L = 788.13'
E = 107.94'

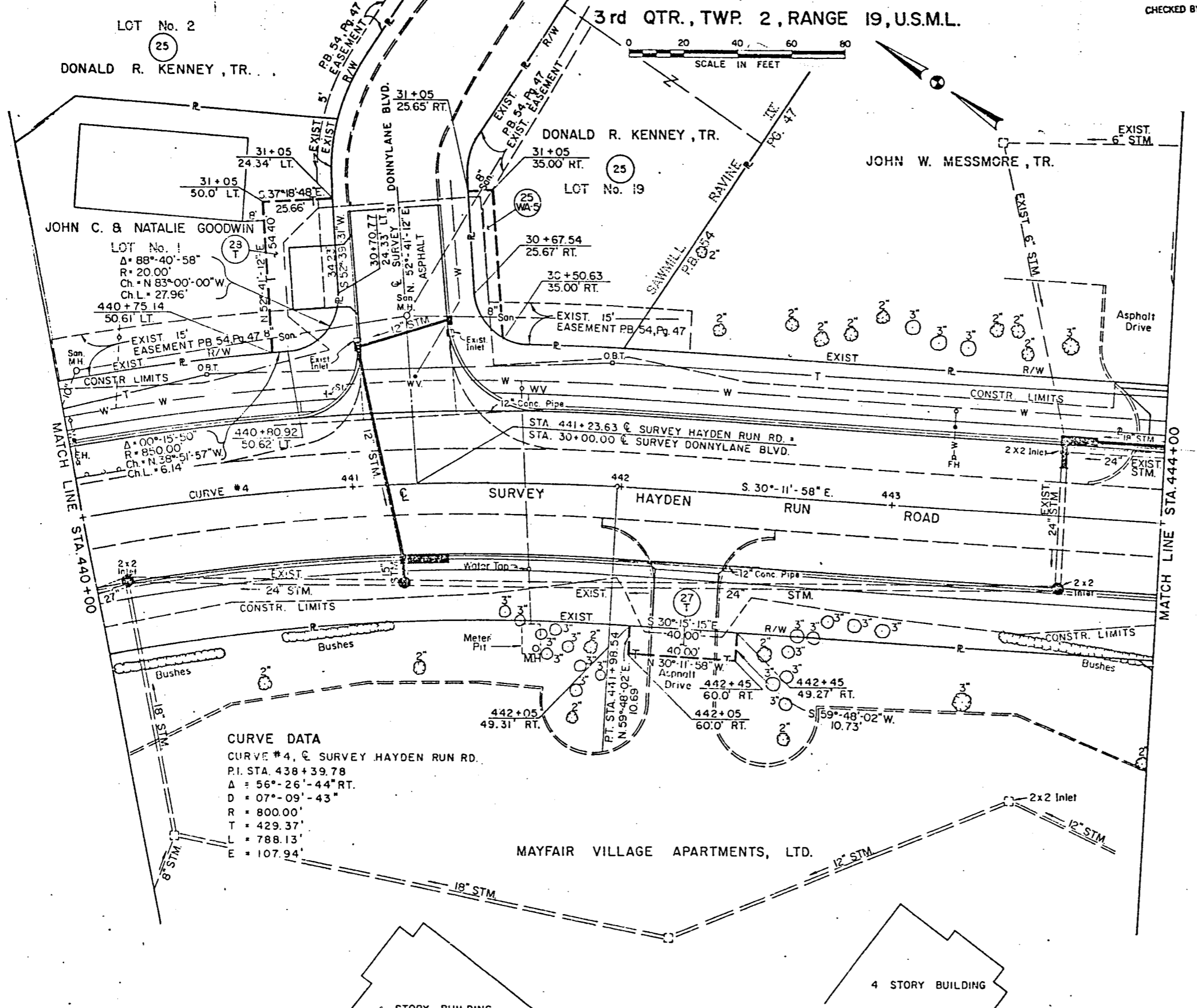
TYPE FUNDS		
COMPLETION	DATE	DESCRIPTION
REV.	DATE	DESCRIPTION

PERRY TOWNSHIP
FRANKLIN COUNTY, CITY OF COLUMBUS
3rd QTR., TWP. 2, RANGE 19, U.S.M.L.

CALCULATED BY WTS DATE 2/10/83
CHECKED BY G/LB DATE 2/10/83

OHIO	117
FRA REGION 5	128
M-1J26(2)	13
FRA PROJECT	24

FRANKLIN COUNTY
FRA-COUNTY RD. 32
HAYDEN RUN RD.
R/W PLANS
PART 2



CURVE DATA
CURVE #4, C SURVEY HAYDEN RUN RD.
P.I. STA. 438+39.78
Δ = 56°-26'-44" RT.
D = 07°-09'-43"
R = 800.00'
T = 429.37'
L = 788.13'
E = 107.94'

- 25 W.D. SEE SHEET NO. 9
- 25 W.D. SEE SHEET NO. 12
- 25 S. SEE SHEET NO. 11
- 25 T. SEE SHEET NO'S. 9 & 10
- 25 WA. SEE SHEET NO. 10
- 25 WA-1. SEE SHEET NO'S. 10 & 11
- 25 WA-2. SEE SHEET NO. 11
- 25 WA-3. SEE SHEET NO. 12
- 25 WA-4. SEE SHEET NO. 12
- 25 WA-5. GROSS TAKE • 0.011 Ac.
- 27 W.D. MAYFAIR VILLAGE APARTMENTS, LTD. SEE SHEET NO. 12
- 27 T. GROSS TAKE • 0.010 Ac.
- 28 W.D. JOHN C. & NATALIE GOODWIN SEE SHEET NO. 12
- 28 T. GROSS TAKE • 0.030 Ac.

TYPE FUNDS		COMPLETION DATE	DESCRIPTION
REV.	DATE		

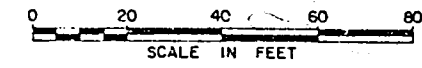
PERRY TOWNSHIP
FRANKLIN COUNTY, CITY OF COLUMBUS
3rd QTR., TWP. 2, RANGE 19, U.S.M.L.

CALCULATED BY J.P.L. DATE 2/10/83

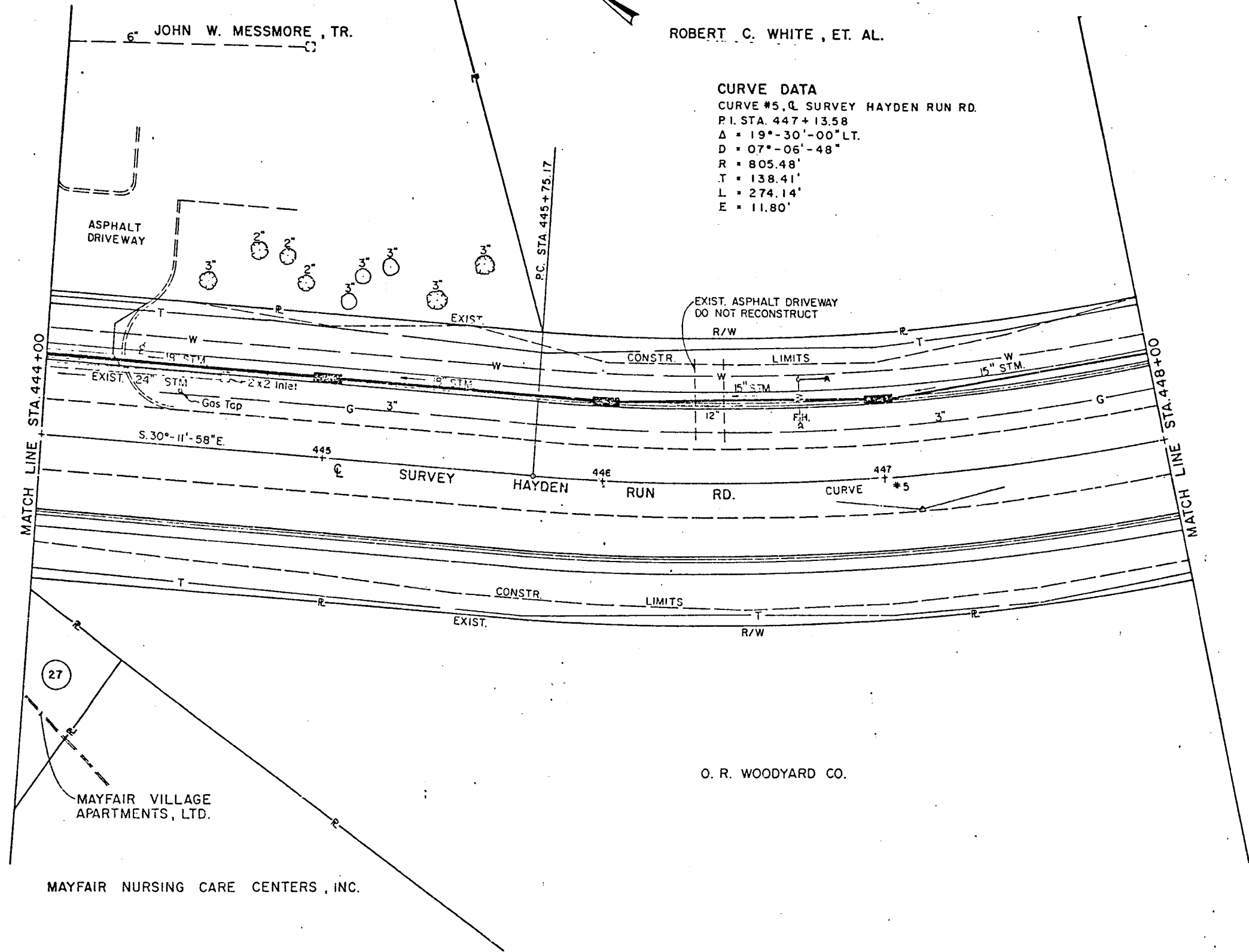
CHECKED BY G.L.G. DATE 2/10/83 M-IJ26 (2)

OHIO
TOWN RECORD 5
FEDERAL PROJECT
118
128
14
24

FRANKLIN COUNTY
FRA-COUNTY RD. 32
HAYDEN RUN RD.
R/W PLANS
PART 2



CURVE DATA
CURVE #5, C SURVEY HAYDEN RUN RD.
P.I. STA. 447+13.58
 $\Delta = 19^{\circ}-30'-00''$ LT.
 $D = 07^{\circ}-06'-48''$
 $R = 805.48'$
 $T = 138.41'$
 $L = 274.14'$
 $E = 11.80'$



MAYFAIR VILLAGE APARTMENTS, LTD.

- (27) WD SEE SHEET NO. 12
- (27) T SEE SHEET NO. 13

MAYFAIR NURSING CARE CENTERS, INC.

TYPE FUNDS		COMPLETION DATE	DESCRIPTION
REV	DATE		

PERRY TOWNSHIP
FRANKLIN COUNTY, CITY OF COLUMBUS
3rd QTR., TWP. 2, RANGE 19, U.S.M.L.

CALCULATED BY J.D.L. DATE 2/10/83
CHECKED BY GLL DATE 2/11/83

OHIO	119
FRA REGION 5	128
FEDERAL PROJECT	15
	24

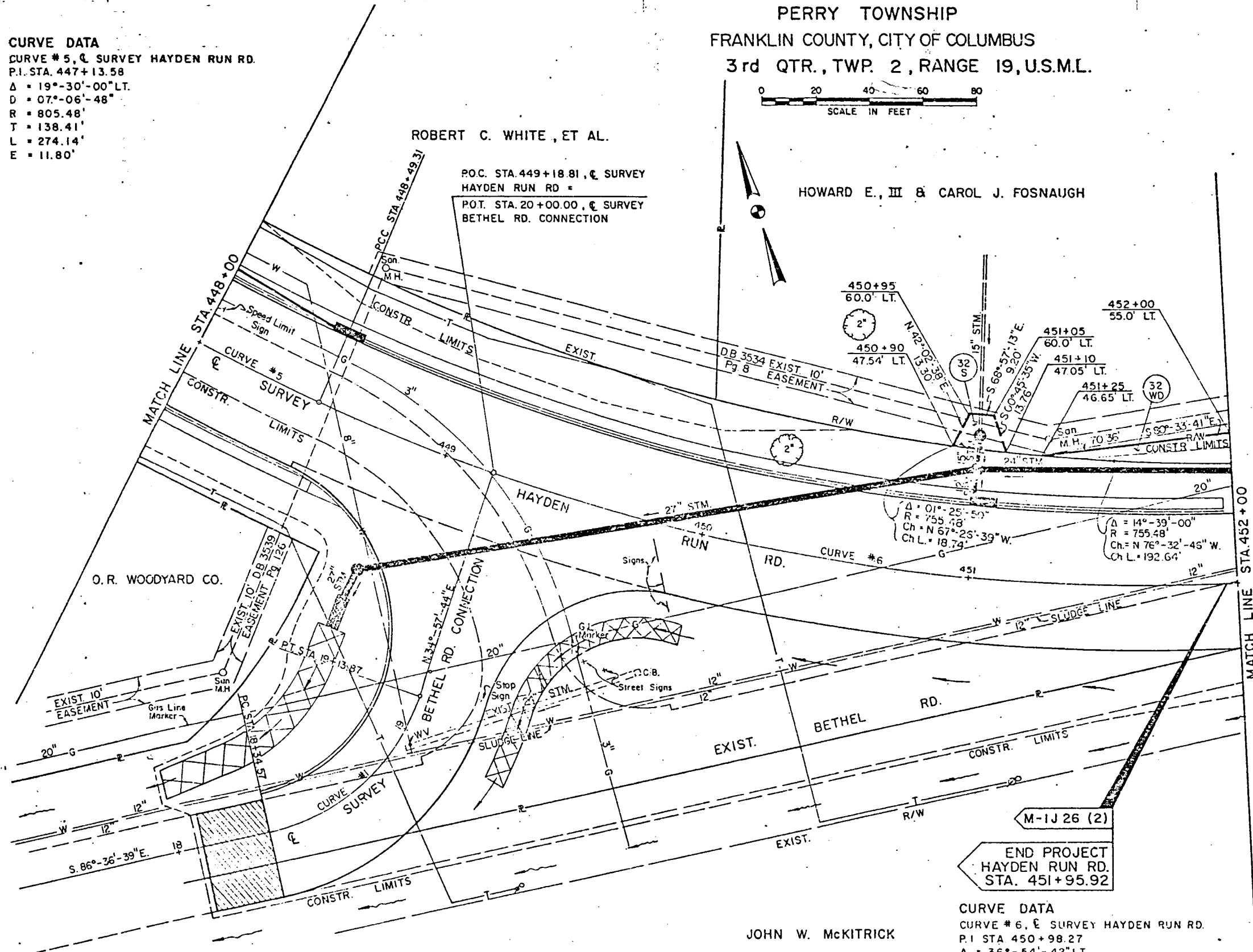
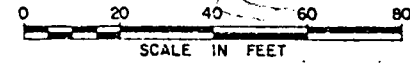
M-1J26(2)
FRANKLIN COUNTY
FRA-COUNTY RD. 32
HAYDEN RUN RD.
R/W PLANS
PART 2

CURVE DATA
CURVE # 5, S. SURVEY HAYDEN RUN RD.
P.I. STA. 447+13.58
 $\Delta = 19^{\circ}-30'-00''$ LT.
D = 07'-06'-48"
R = 805.48'
T = 138.41'
L = 274.14'
E = 11.80'

ROBERT C. WHITE, ET AL.

P.O.C. STA. 449+18.81, S. SURVEY HAYDEN RUN RD =
P.O.T. STA. 20+00.00, S. SURVEY BETHEL RD. CONNECTION

HOWARD E., III & CAROL J. FOSNAUGH



O. R. WOODYARD CO.

HOWARD E., III & CAROL J. FOSNAUGH

NET TAKE = 0.029 Ac.
PRO. TAKE = 0.000 Ac.
GROSS TAKE = 0.029 Ac.

GROSS TAKE = 0.004 Ac.

CURVE DATA
CURVE #1, S. SURVEY BETHEL RD. CONNECTION
P.I. STA 18+78.05
 $\Delta = 58^{\circ}-25'-37''$ LT.
D = 73'-40'-58"
R = 77.76'
T = 43.48'
L = 79.30'
E = 11.33'

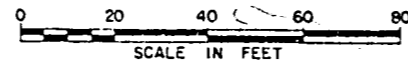
JOHN W. MCKITRICK

M-1J 26 (2)
END PROJECT
HAYDEN RUN RD.
STA. 451+95.92

CURVE DATA
CURVE # 6, S. SURVEY HAYDEN RUN RD.
P.I. STA 450+98.27
 $\Delta = 36^{\circ}-54'-42''$ LT.
D = 07'-40'-50"
R = 745.98'
T = 248.96'
L = 480.58'
E = 40.45'

TYPE FUNDS		COMPLETION DATE	DESCRIPTION
REV	DATE		

PERRY TOWNSHIP
FRANKLIN COUNTY
3rd QTR., TWP. 2, RANGE 19, U.S.M.L.

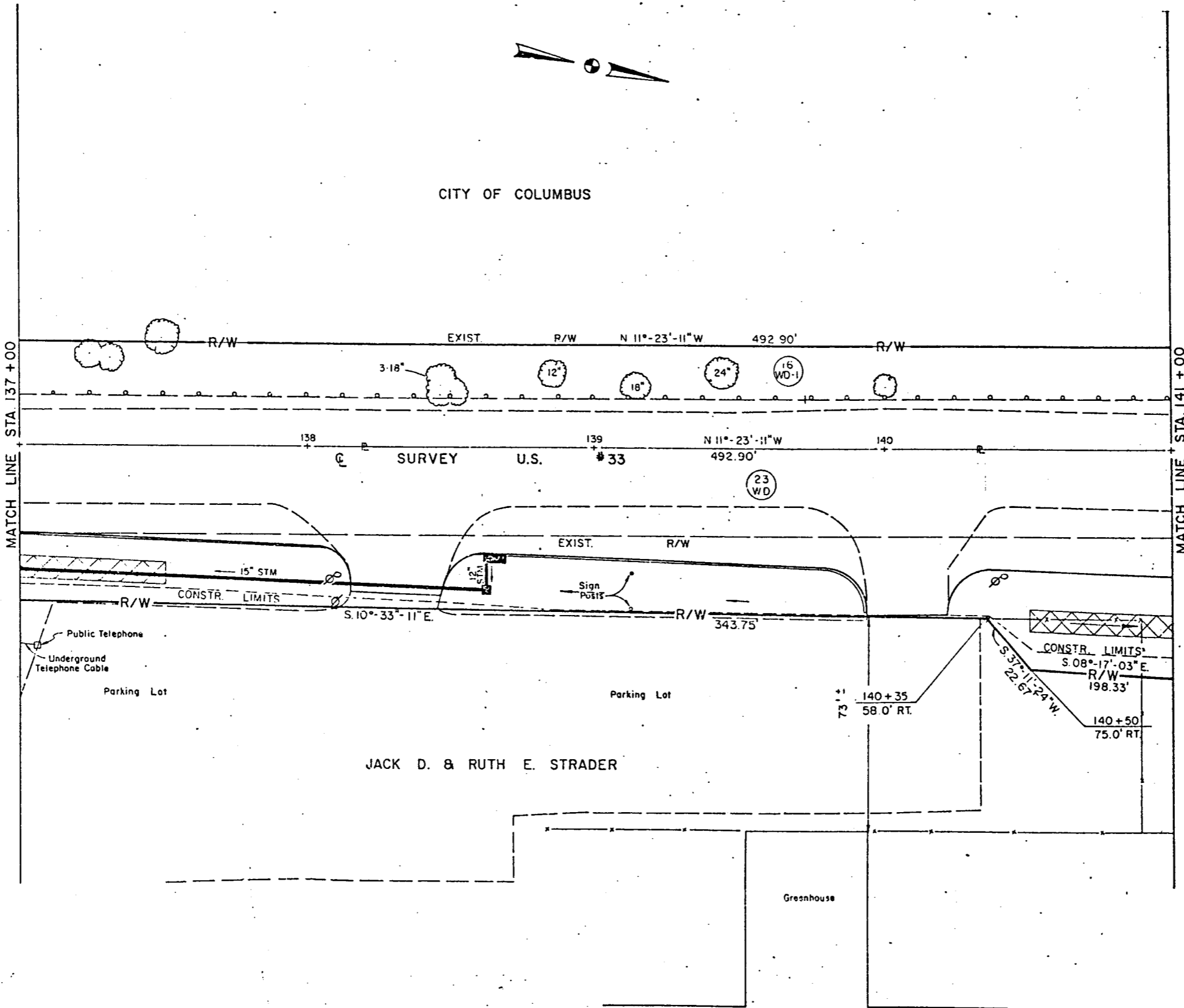


CALCULATED BY J.S.L. DATE 2/10/83

CHECKED BY GLG DATE 2/10/83

	OHIO	(122)
	PLANS	(128)
M-1J 26(2)	FRANKLIN COUNTY	(18)
		(24)

FRANKLIN COUNTY
FRA-COUNTY RD. 32
HAYDEN RUN RD.
R/W PLANS
PART 2



CITY OF COLUMBUS

(16) NET TAKE = 0.000 Ac.
WD-1 P.R.O. IN TAKE = 0.738 Ac.
GROSS TAKE = 0.738 Ac.

(16) SEE SHEET NO'S. 8, 20, 21, 22, 23 & 24
WD-2

JACK D. & RUTH E. STRADER

(23) NET TAKE = 1.303 Ac.
WD P.R.O. IN TAKE = 0.852 Ac.
GROSS TAKE = 2.155 Ac.

(23) SEE SHEET NO'S. 8 & 9
WD-1

(23) SEE SHEET NO. 8
T

TYPE FUNDS		COMPLETION DATE	DESCRIPTION
REV.	DATE		

PERRY TOWNSHIP
FRANKLIN COUNTY
3rd QTR., TWP. 2, RANGE 19, U.S.M.L.

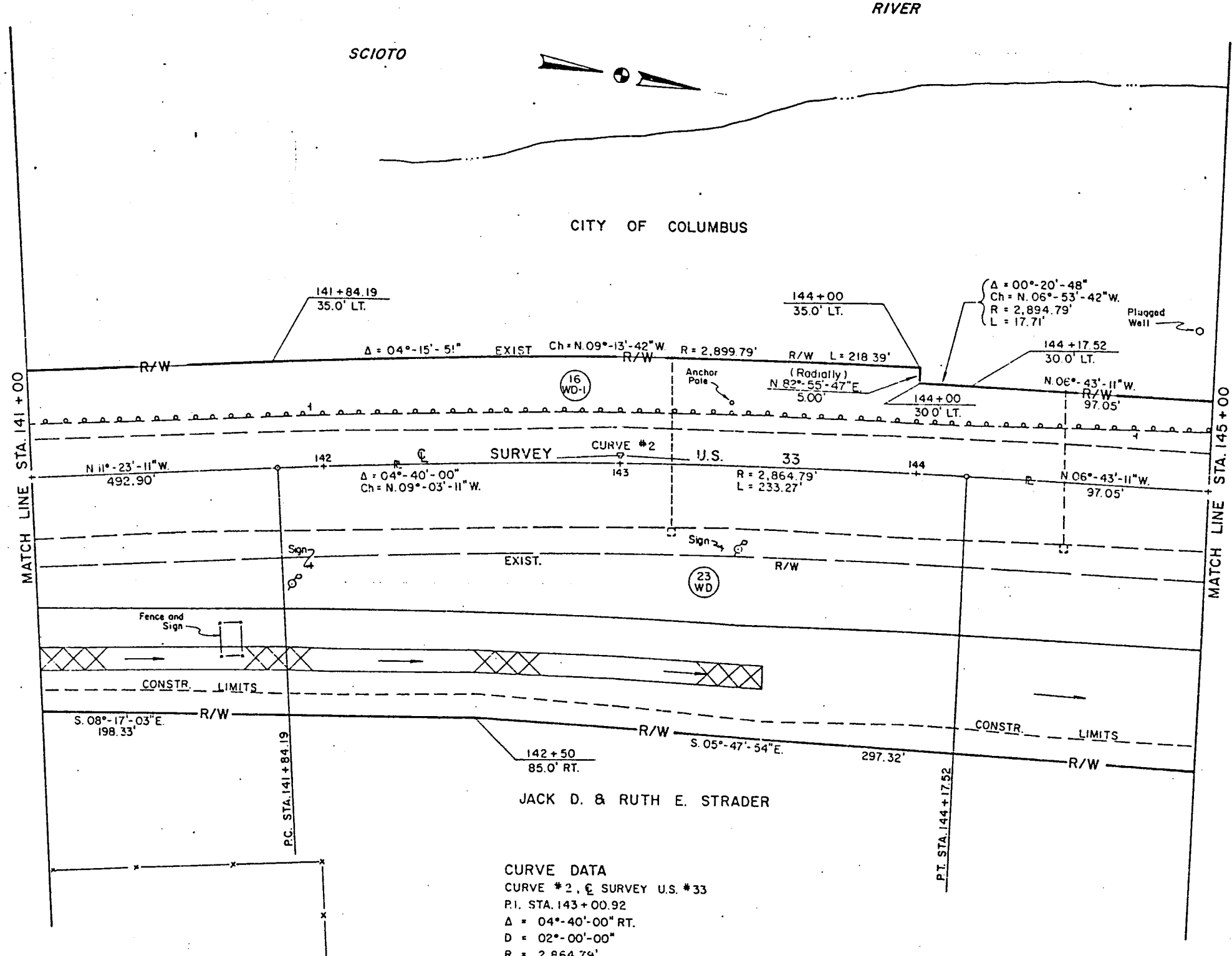
CALCULATED BY J.D.L. DATE 2/10/83

CHECKED BY C.H.G. DATE 2/10/83



OHIO	123
PLANS	128
M - 1J26(2)	19
FRANKLIN COUNTY	24

FRANKLIN COUNTY
FRA-COUNTY RD. 32
HAYDEN RUN RD.
R/W PLANS
PART 2



CITY OF COLUMBUS

16 WD-1 NET TAKE = 0.000 Ac.
P.R.O. IN TAKE = 0.738 Ac.
GROSS TAKE = 0.738 Ac.

16 WD-2 SEE SHEET NOS. 8, 20, 21, 22, 23 & 24

JACK D. & RUTH E. STRADER

23 WD NET TAKE = 1.303 Ac.
P.R.O. IN TAKE = 0.852 Ac.
GROSS TAKE = 2.155 Ac.

23 WD-1 SEE SHEET NOS. 8 & 9

23 T SEE SHEET NO. 8

TYPE FUNDS		COMPLETION DATE	DESCRIPTION
REV	DATE		

PERRY TOWNSHIP
FRANKLIN COUNTY, CITY OF COLUMBUS
3rd QTR., TWP. 2, RANGE 19, U.S.M.L.

CALCULATED BY WTS DATE 2/10/83

CHECKED BY GALG DATE 2/10/83

OHIO
124
128
20
24

M-1J25 (2)

FRANKLIN COUNTY
FRA-COUNTY RD. 32
HAYDEN RUN RD.
R/W PLANS
PART 2

CITY OF COLUMBUS

(16 WD-1) NET TAKE = 0.000 Ac.
P.R.O. IN TAKE = 0.738 Ac.
GROSS TAKE = 0.738 Ac.

(16 WD-2) NET TAKE = 0.000 Ac.
P.R.O. IN TAKE = 1.067 Ac.
GROSS TAKE = 1.067 Ac.

THE FIRWOOD COMPANY

(21 WD) NET TAKE = 0.140 Ac.
P.R.O. IN TAKE = 0.000 Ac.
GROSS TAKE = 0.140 Ac.

(21 WD-1) SEE SHEET NO'S. 21 & 22

(21 T) SEE SHEET NO. 21

WALTER & D.L. McCOY

(22 WD) NET TAKE = 0.164 Ac.
P.R.O. IN TAKE = 0.000 Ac.
GROSS TAKE = 0.164 Ac.

(22 T) SEE SHEET NO. 21

RAYMOND S. BARRY, INC.

(22A WD) DELETED

JACK D. & RUTH E. STRADER

(23 WD) NET TAKE = 1.303 Ac.
P.R.O. IN TAKE = 0.852 Ac.
GROSS TAKE = 2.155 Ac.

(23 WD-1) SEE SHEET NO'S. 8 & 9

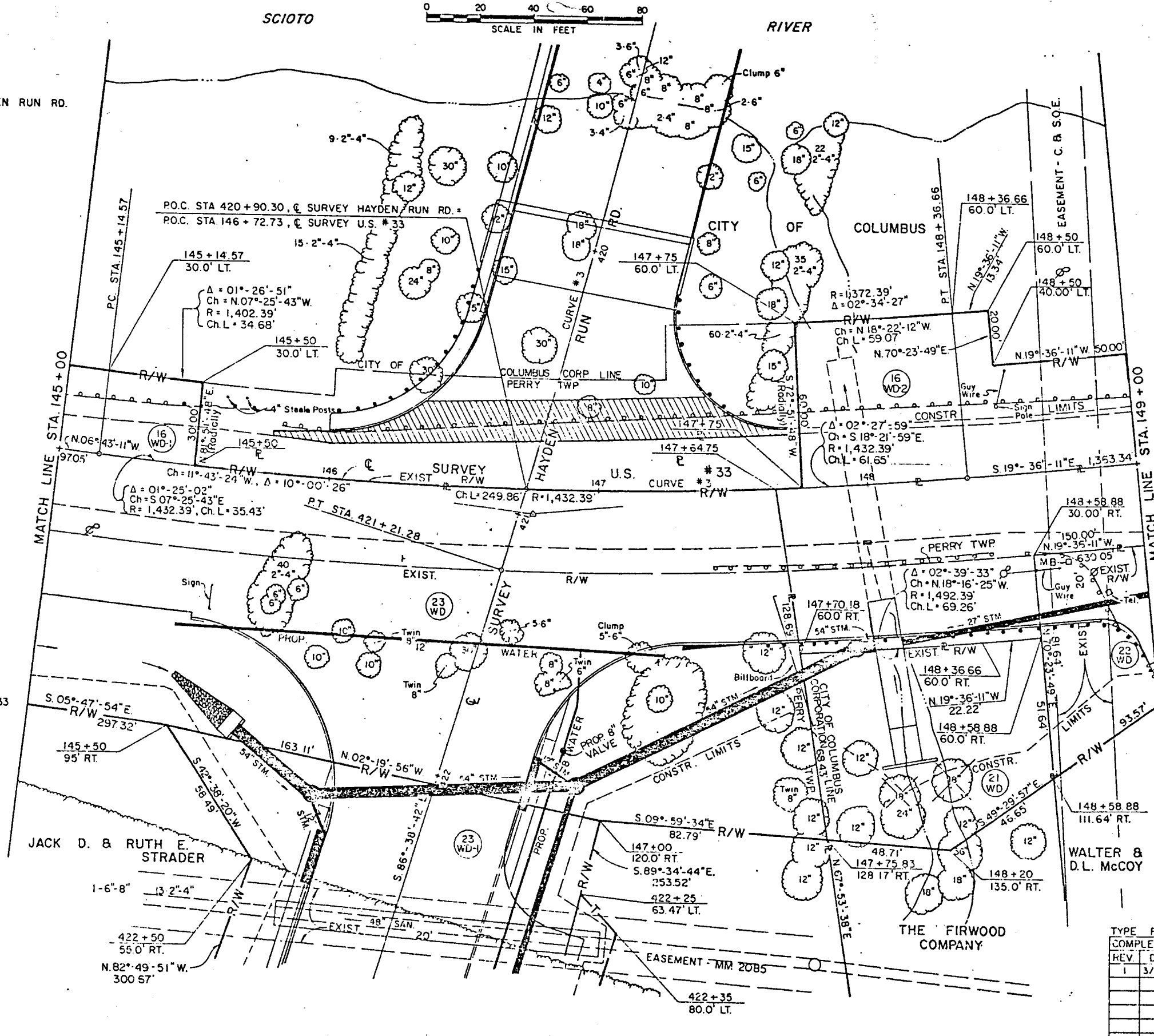
(23 T) SEE SHEET NO. 8

CURVE DATA

CURVE #3, C SURVEY HAYDEN RUN RD.
P.I. STA. 417 + 60.67
 $\Delta = 10^{\circ}-51'-03''$ RT.
 $D = 01^{\circ}-30'-00''$
 $R = 3,819.71'$
 $T = 362.78'$
 $L = 723.39'$
 $E = 17.19'$

CURVE DATA

CURVE #3, C SURVEY U.S. #33
P.I. STA. 146 + 76.30
 $\Delta = 12^{\circ}-53'-00''$ LT.
 $D = 04^{\circ}-00'-00''$
 $R = 1,432.39'$
 $T = 161.72'$
 $L = 322.08'$
 $E = 9.10'$



REV.	DATE	DESCRIPTION
1	3/15/83	REVISED EXIST. R/W ALONG PARCEL NO. 21-WD.
		REVISED PROPERTY LINE FOR PARCEL NO. 16-WD-2.
		DELETED PARCEL NO. 22A-WD

PERRY TOWNSHIP
FRANKLIN COUNTY, CITY OF COLUMBUS
3rd QTR., TWP. 2, RANGE 19, U.S.M.L.

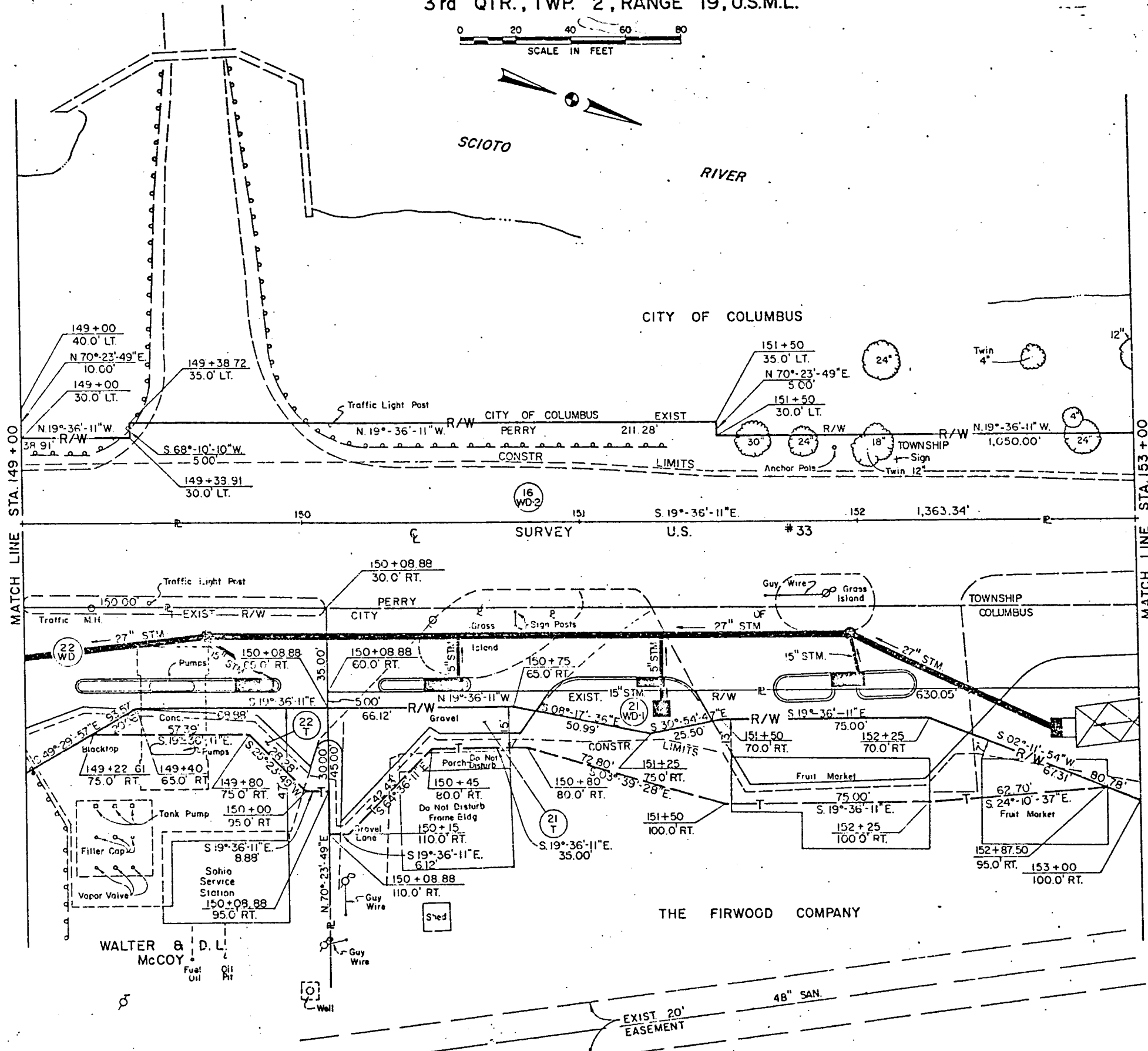
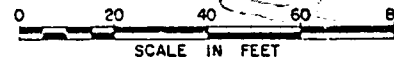
CALCULATED BY WTS DATE 2/10/83

CHECKED BY GLB DATE 2/11/83

OHIO	125
PLAT	128
FEDERAL	21
PROJECT	24

M-1J26(2)

FRANKLIN COUNTY
FRA-COUNTY RD. 32
HAYDEN RUN RD.
R/W PLANS
PART 2



CITY OF COLUMBUS

16 WD-1 SEE SHEET NOS. 8, 17, 18, 19 & 20

16 WD-2 NET TAKE = 0.000 Ac.
P.R.O. IN TAKE = 1.067 Ac.
GROSS TAKE = 1.067 Ac.

THE FIRWOOD COMPANY

21 WD SEE SHEET NOS. 8 & 20

21 WD-1 NET TAKE = 0.300 Ac.
P.R.O. IN TAKE = 0.000 Ac.
GROSS TAKE = 0.300 Ac.

21 T GROSS TAKE = 0.142 Ac.

WALTER & D. L. McCOY

22 WD NET TAKE = 0.164 Ac.
P.R.O. IN TAKE = 0.000 Ac.
GROSS TAKE = 0.164 Ac.

22 T GROSS TAKE = 0.026 Ac.

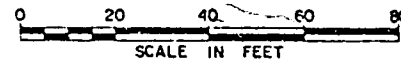
RAYMOND S. BARRY, INC.

22A WD DELETED

REV.	DATE	DESCRIPTION
1	3/15/83	REVISED EXIST. R/W ALONG PARCEL NO. 21-WD-1, REVISED PROPERTY LINE FOR PARCEL NO. 16-WD-2, DELETED PARCEL NO. 22A-WD

PLANS 44.131.42.28

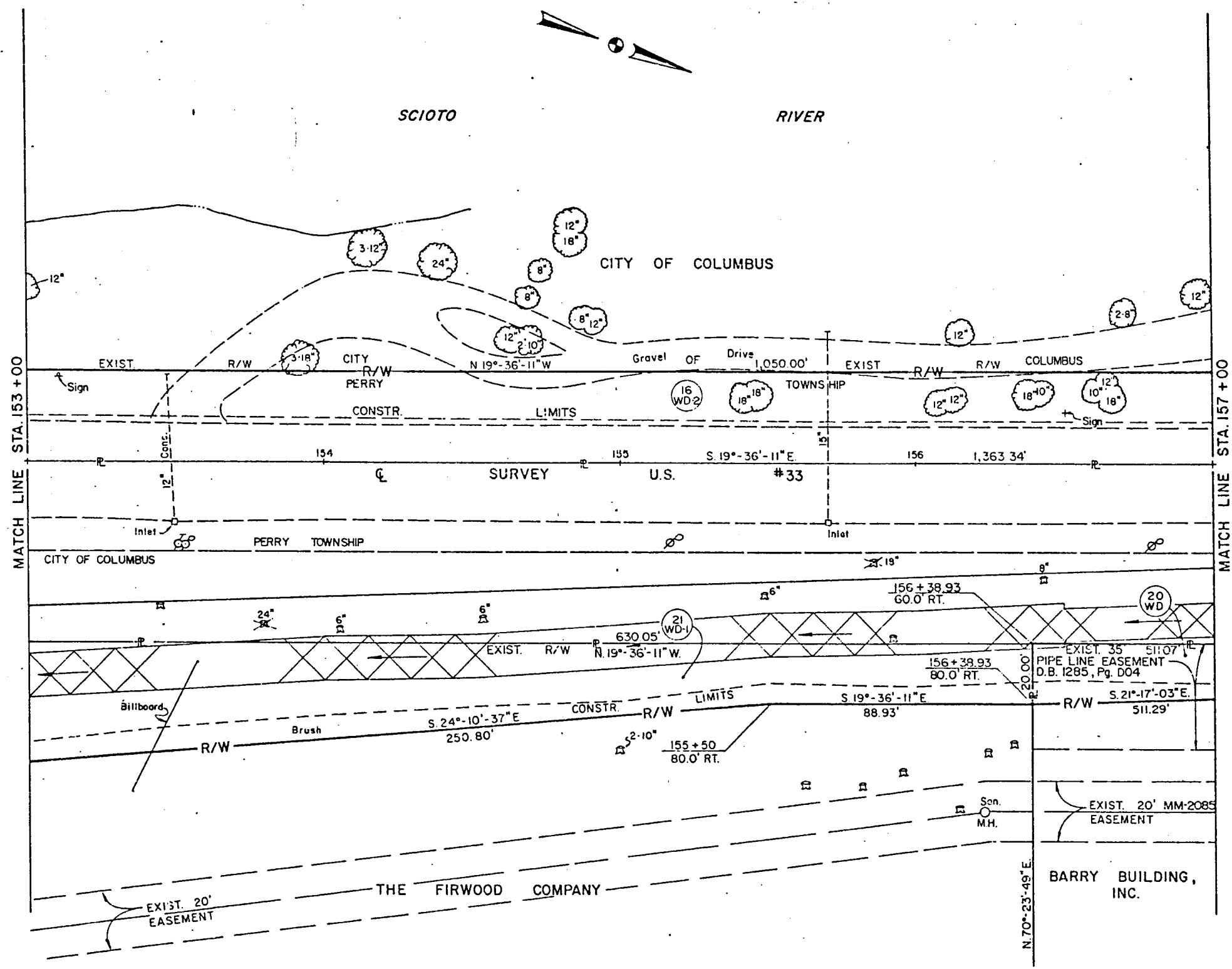
PERRY TOWNSHIP
FRANKLIN COUNTY, CITY OF COLUMBUS
3rd QTR., TWP. 2, RANGE 19, U.S.M.L.



CALCULATED BY WTS DATE 2/10/83
CHECKED BY 6-46 DATE 2/19/83

OHIO	126
DEPT. OF HIGHWAY	128
M-1J26(2)	22
	24

FRANKLIN COUNTY
FRA-COUNTY RD. 32
HAYDEN RUN RD.
R/W PLANS
PART 2



CITY OF COLUMBUS

(16) WD-1 SEE SHEET NO'S. 8, 17, 18, 19 & 20

(16) WD-2 NET TAKE = 0.000 Ac.
PRG. IN TAKE = 1.067 Ac.
GROSS TAKE = 1.067 Ac.

BARRY BUILDING, INC.

(20) WD NET TAKE = 0.147 Ac.
PRG. IN TAKE = 0.000 Ac.
GROSS TAKE = 0.147 Ac.

THE FIRWOOD COMPANY

(21) WD SEE SHEET NO'S. 8 & 20

(21) WD-1 NET TAKE = 0.300 Ac.
PRG. IN TAKE = 0.000 Ac.
GROSS TAKE = 0.300 Ac.

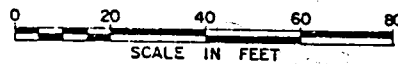
(21) T SEE SHEET NO. 21

TYPE FUNDS		
COMPLETION	DATE	DESCRIPTION
1	3/15/83	REVISED EXIST. R/W ALONG PARCEL NOS. 21-WD-1 & 20-WD, REVISED PROPERTY LINE FOR PARCEL NO. 16-WD-2

PERRY TOWNSHIP
FRANKLIN COUNTY, CITY OF COLUMBUS
3rd QTR., TWP. 2, RANGE 19, U.S.M.L.

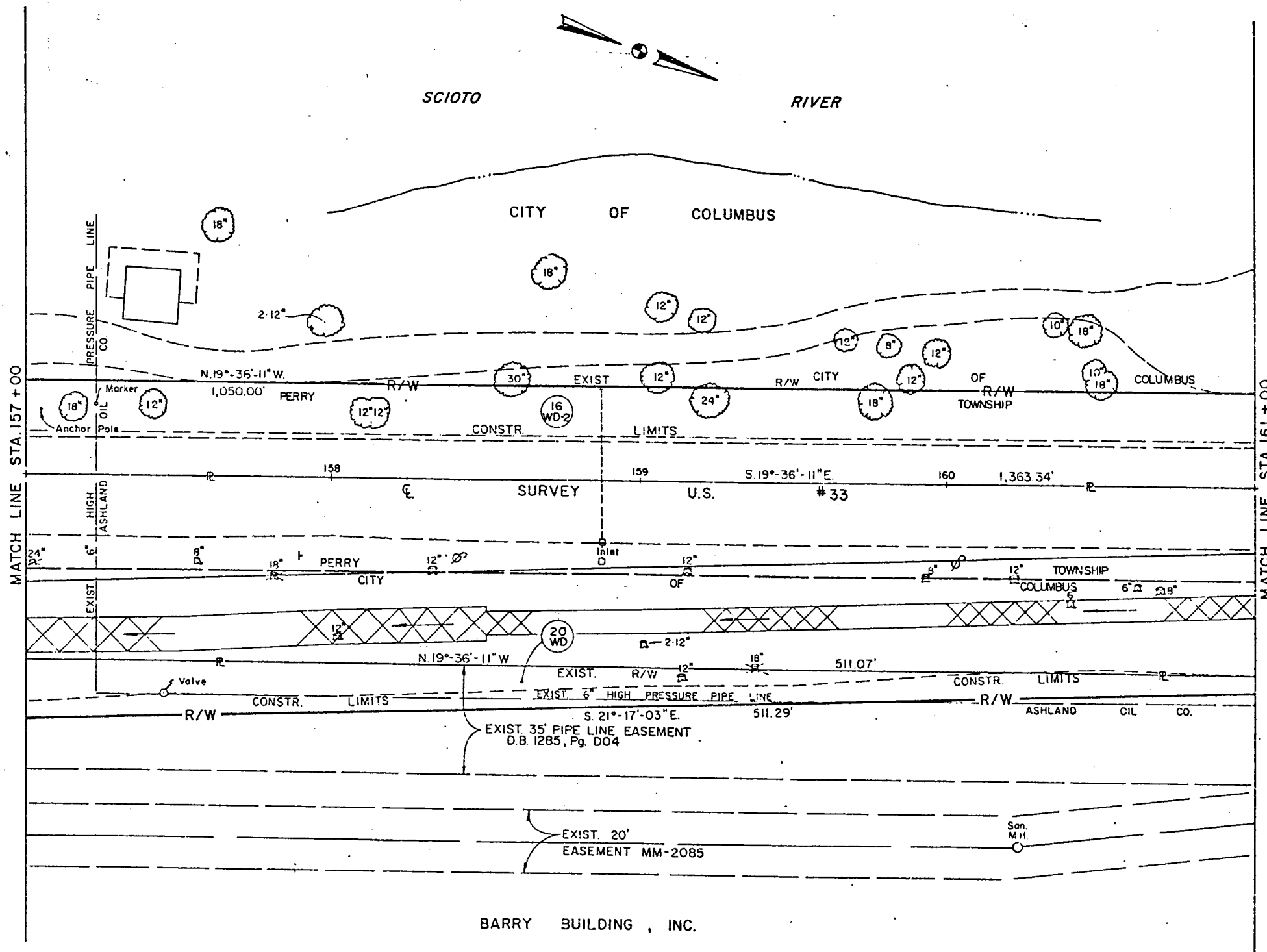
CALCULATED BY WTS DATE 2/10/83

CHECKED BY GAG DATE 2/10/83



OHIO	127
FEDERAL PROJECT	128
M-1J25(2)	23
	24

FRANKLIN COUNTY
FRA-COUNTY RD. 32
HAYDEN RUN RD.
R/W PLANS
PART 2



CITY OF COLUMBUS

16 WD-1 SEE SHEET NO'S. 8, 17, 18, 19 & 20

16 WD-2 NET TAKE = 0.000 Ac.
PRO IN TAKE = 1.067 Ac.
GROSS TAKE = 1.067 Ac.

BARRY BUILDING, INC.

20 WD NET TAKE = 0.147 Ac.
PRO IN TAKE = 0.000 Ac.
GROSS TAKE = 0.147 Ac.

TYPE FUNDS		COMPLETION DATE	DESCRIPTION
REV	DATE		
1	3/15/83		REVISED EXIST R/W ALONG PARCEL NO 20-WD.
			REVISED PROPERTY LINE FOR PARCEL NO. 16-WD-2

PERRY TOWNSHIP
FRANKLIN COUNTY, CITY OF COLUMBUS
3rd QTR., TWP. 2, RANGE 19, U.S.M.L.

CALCULATED BY WTS DATE 2/10/83
CHECKED BY GAB DATE 2/10/83

OHIO	128
FRA-1000 5	128
FEDERAL PROJECT	24
	24

M-1J26(2)
FRANKLIN COUNTY
FRA-COUNTY RD. 32
HAYDEN RUN RD.
R/W PLANS
PART 2

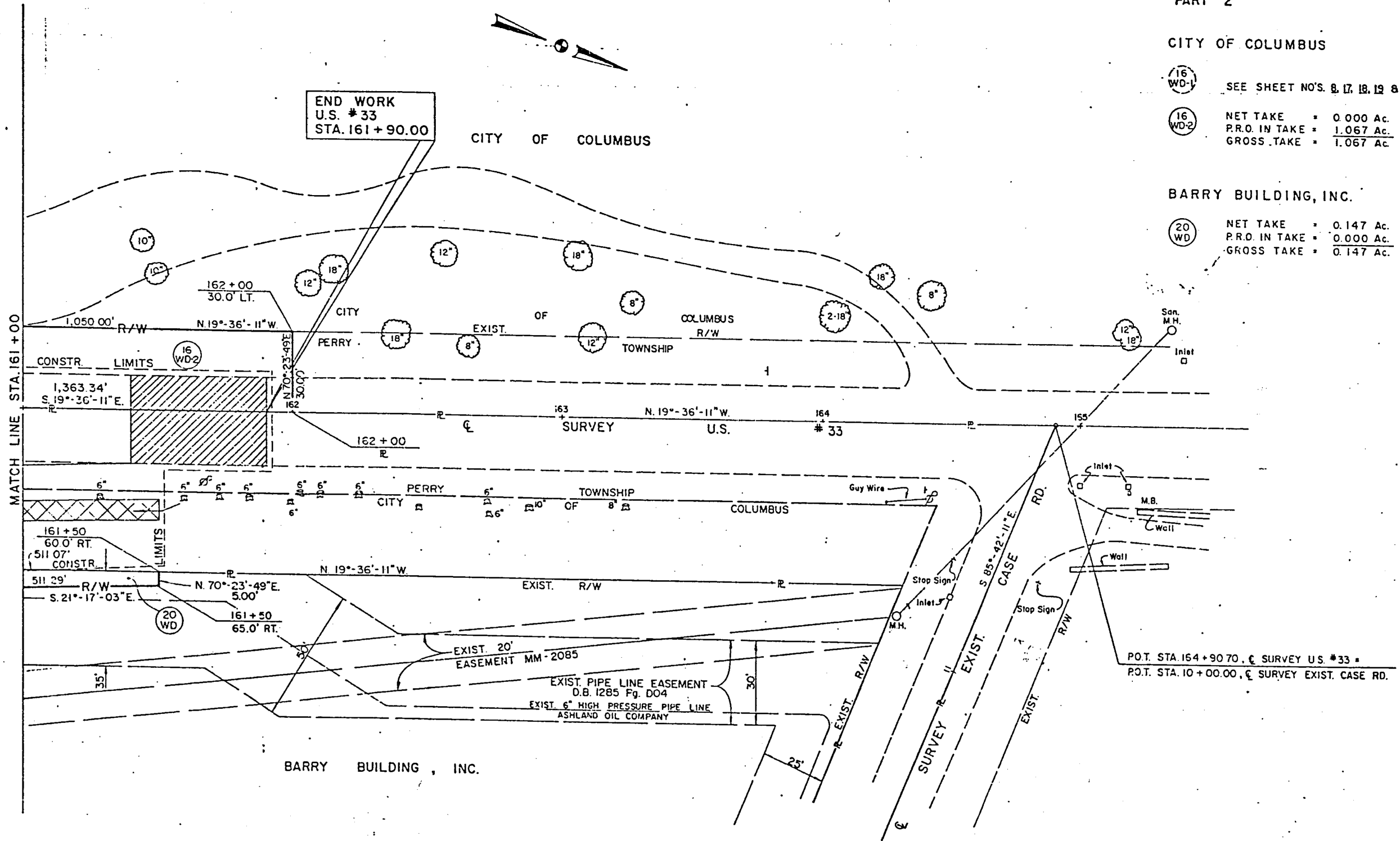
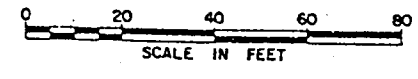
CITY OF COLUMBUS

16 WD-1 SEE SHEET NO'S. 8, 17, 18, 19 & 20

16 WD-2 NET TAKE = 0.000 Ac.
P.R.O. IN TAKE = 1.067 Ac.
GROSS TAKE = 1.067 Ac.

BARRY BUILDING, INC.

20 WD NET TAKE = 0.147 Ac.
P.R.O. IN TAKE = 0.000 Ac.
GROSS TAKE = 0.147 Ac.



TYPE FUNDS		
REV	DATE	DESCRIPTION
1	3/15/83	REVISED EXIST R/W ALONG PARCEL NO. 20-WD.
		REVISED PROP R/W FOR PARCEL NO. 20-WD.
		REVISED PROPERTY LINE FOR PARCEL NO. 16-WD-2