

October 7, 1971

IN THE MATTER OF THE ESTABLISHING, ALTERING AND WIDENING
OF A ROAD KNOWN AS MEADOW LANE, LOCATED IN HAMILTON
TOWNSHIP, FRANKLIN COUNTY, OHIO.

The Board of County Commissioners of Franklin County, Ohio, met in regular session on the 7th day of October, 1971, with the following members present:

Harold M. Cooper
Michael J. Dorrian

Mr. Dorrian moved the adoption of the following resolution:

WHEREAS, the petition of Barbara Kerns and others asking for the establishing, altering and widening of a public road to be known as Meadow Lane was present to the Board on the 25th day of August, 1971, and

WHEREAS, on examination of said petition and the signatures thereto, it appears and is hereby determined that at least twelve free holders of this county residing in the vicinity of the proposed road, have signed said petition, therefore

BE IT RESOLVED, that the County Commissioners go upon the line of said proposed road as described in the petition and view the same; that they meet on the 28th day of October, 1971, at 10:00 o'clock A.M. at Lockbourne Road and a private road known as Meadow Lane for that purpose, and that the Clerk of the Board notify the County Engineer thereof, and request him to accompany the said Commissioners upon said line; and

BE IT FURTHER RESOLVED, that the 4th day of November, 1971 at 10:00 o'clock A.M. be and the same is hereby fixed as the time, at the Office of the Board as the place to determine whether the prayer of said petition be granted.

Mr. Cooper seconded the resolution and the roll being called, the vote resulted as follows:

Voting Aye thereon: Harold M. Cooper and Michael J. Dorrian.

Absent and not voting: Robert T. Southwick.

* * * * *

November 4, 1971

IN THE MATTER OF THE ESTABLISHING, ALTERING AND WIDENING
OF A ROAD KNOWN AS MEADOW LANE, LOCATED IN HAMILTON TOWNSHIP,
FRANKLIN COUNTY, OHIO - HEARING CONTINUED TO DECEMBER 2, 1971
AT 10:00 A.M.

Mr. Dorrian offered the following resolution and moved the adoption of the same, which motion was duly seconded by Mr. Cooper.

WHEREAS, on the 7th day of October 1971, the Board of County Commissioners of Franklin County, Ohio, did by resolution duly adopted, fix the 4th day of November 1971, at 10:00 o'clock A.M., as the time at the Office of the Board of County Commissioners as the place to determine whether the prayer of said petition be granted, and

WHEREAS, the Board of County Commissioners did on the 4th day of November 1971, the day fixed for the hearing of said Meadow Lane Road, hear all testimony by parties interested and affected thereby.

Now therefore,

BE IT RESOLVED, by the Board of County Commissioners, that the Engineer of Franklin County, Ohio, hereby is instructed to make an estimated cost for the proposed establishing of Meadow Lane Road, and make report to the Board on or before 10:00 o'clock A.M. of December 2, 1971.

Voting Aye thereon: Harold M. Cooper, Michael J. Dorrian.

Absent and not voting: Robert T. Southwick.

* * * * *

December 2, 1972

IN THE MATTER OF THE ESTABLISHING, ALTERING AND WIDENING
OF A ROAD KNOWN AS MEADOW LANE, LOCATED IN HAMILTON TOWNSHIP,
FRANKLIN COUNTY, OHIO - ENGINEER DIRECTED TO PROCEED WITH
THE ESTABLISHMENT.

Mr. Dorrian offered the following resolution and moved the adoption of the same, which motion was duly seconded by Mr. Cooper.

WHEREAS, the Franklin County Engineer is hereby directed to proceed with the establishment of a 30 foot right-of-way for Meadow Lane Road.

WHEREAS, a portion of the cost of such establishment shall be assessed against the property owners benefitted thereby, and a portion of the cost to be paid by Franklin County, such apportionment shall be determined after actual costs of the establishment have been determined.

Voting Aye thereon: Harold M. Cooper and Michael J. Dorrian.

Absent and not voting: Robert T. Southwick.

* * * * *

August 23, 1972

REPORT OF COUNTY ENGINEER ESTABLISHING SUM FOR
EXECUTION PARTIAL MORTGAGE RELEASE, ENGINEER'S
PARCEL NUMBER 34 AND 35 WD.

In the matter of the proceedings for establishing Meadow Lane Road, Hamilton Township, Franklin County, Ohio, Mr. Cooper offered the following preamble and resolution and moved the adoption of the same, which motion was duly seconded by Mr. Dorrian.

Johnson-Watson • Dayton Blank Book - C-8925

Cont'd. - Meadow Lane (Establishing, Altering & Widening)(Hamilton Twp.)

WHEREAS, on the 2nd day of December, 1971, the Board of County Commissioners did, by resolution duly adopted, directed the Franklin County Engineer to proceed with the establishment of a 20 foot right-of-way for Meadow Lane Road, and

WHEREAS, the County Engineer has negotiated with a portion of the property owners abutting on Meadow Lane Road, Hamilton Township, Franklin County, Ohio, for the acquisition of additional land needed for road purposes and for damages sustained, and

WHEREAS, the Franklin County Engineer, Cletus McPherson, has advised this Board by letter dated August 23, 1972, that in the matter of acquisition of additional right-of-way required, designated as Engineer's Parcel No. 34 WD and 35 WD owned by Buddy and Bertha Day, that said acreage, of which Parcel 34 WD and 35 WD is a part, is mortgaged to the Buckeye Federal Savings and Loan Association of Columbus, Ohio, who requires a ten dollar fee for the execution of a Partial Mortgage Release, now therefore

BE IT RESOLVED, after due consideration that the sum of ten Dollars (\$10.00) be paid to the Buckeye Federal Savings and Loan Association of Columbus, Ohio, for the execution of a Partial Mortgage Release.

BE IT FURTHER RESOLVED, that in the opinion of the Board of County Commissioners, the establishing of Meadow Lane Road, Hamilton Township, Franklin County, Ohio, is of sufficient importance to the public to cause the sum of ten dollars (\$10.00) to be paid from the County Road Improvement Fund.

Voting Aye thereon: Michael J. Dorrian, Harold M. Cooper and Robert T. Southwick.

* * * * *

August 23, 1972

Board of County Commissioners
Franklin County, Ohio

Gentlemen:-

After negotiating with a portion of the owners of property abutting on Meadow Lane Road, Hamilton Township, Franklin County, Ohio, for the acquisition of additional land needed for road establishment, I hereby submit for your consideration the following recommendations as to amounts of damages to be awarded to the owner of land sought to be acquired.

AUDITOR PAR. NO.	ENGR'S. PAR. NO.	NAME	AMOUNT
1517	4 WD	Hollis E. Meadows and Lulu Catherine Meadows Cost to move front yard fence	\$281.00
Total.....			\$281.00

I am of the opinion that the sums above recommended to be paid to this portion of the owners to be just and equitable for the damages sustained by reason of the acquisition of additional land for the establishment of Meadow Lane Road as a public road in Hamilton Township, Franklin County, Ohio.

Respectfully submitted,

* * * * *

Cletus E. McPherson, P.E.
Franklin County Engineer

* * * * *

August 23, 1972

REPORT (FIRST) OF COUNTY ENGINEER AND ESTABLISHING
SUMS FOR DAMAGES FOR A PORTION OF THE OWNERS IN THE
MATTER OF ESTABLISHING MEADOW LANE ROAD, HAMILTON
TOWNSHIP, FRANKLIN COUNTY, OHIO

In the matter of the proceedings for establishing Meadow Lane Road, Hamilton Township, Franklin County, Ohio, Mr. Cooper offered the following preamble and resolution and moved the adoption of the same, which motion was duly seconded by Mr. Dorrian.

WHEREAS, on the 7th day of October, 1971, the Board of County Commissioners did, by resolution duly adopted find in favor of the establishment of a road known as Meadow Lane, located in Hamilton Township, Franklin County, Ohio, as being of sufficient importance to the public convenience and welfare, and

WHEREAS, the County Engineer has negotiated with a portion of the property owners abutting on Meadow Lane Road, Hamilton Township, Franklin County, Ohio, for the acquisition of additional land needed for road establishment and for damages sustained, and

WHEREAS, the Franklin County Engineer, Cletus McPherson, has advised this Board by letter dated August 23, 1972, that it is his recommendation that the following amount for damages be awarded to the owner of land to move front yard fence:

AUDITOR PAR NO.	ENGR'S. PAR. NO.	NAME	AMOUNT
1517	4 WD	Hollis E. Meadows & Lulu Cayherine Meadows Cost to move Front Yard Fence	\$281.00
Total.....			\$281.00

now therefore,

BE IT RESOLVED, that after due consideration for compensation for damages, as recommended by the County Engineer, for the establishment of a road known as Meadow Lane, located in Hamilton Township, Franklin County, Ohio, the Board of County Commissioners deems the following sum to be just and equitable for damages sustained by reason of said road improvement and hereby makes the following award:

Johnson-Watson - Dayton Blank Book - C-8925

Cont'd. - Meadow Lane (Establishing, Altering & Widening) Hamilton Township

AUDITOR PAR. NO.	ENGR'S. PAR. NO.	NAME	AMOUNT
1517	4 WD	Hollis E. Meadows & Lulu Catherine Meadows Cost to move Front Yard Fence	\$281.00
Total.....			\$281.00

BE IT FURTHER RESOLVED, that in the opinion of the Board of County Commissioners, the establishing of Meadow Lane Road, located in Hamilton Township, Franklin County, Ohio, is of sufficient importance to the public to cause all of the compensation for damages be awarded on account thereof to be paid from the County Road Improvement Fund, to-wit, \$281.00.

Voting Aye thereon: Michael J. Dorrian, Harold M. Cooper and Robert T. Southwick.

* * * * *

August 23, 1972

Board of County Commissioners
Franklin County, Ohio

Gentlemen:-

In the matter of acquiring additional right-of-way for the establishing of Meadow Lane Road, Hamilton Township, Franklin County, Ohio, with particular reference to Engineer's Parcel No. 34 WD and 35 WD owned by Buddy and Bertha Day, we find that the Days have a mortgage loan on the property held by the Buckeye Federal Savings and Loan Association at 36 East Gay Street, Columbus, Ohio 43215.

The Buckeye Federal Savings and Loan Association advises us that there will be a ten dollar fee to the County of Franklin for the execution of a Partial Mortgage Release on that strip of land purchased from the Days and designated as Engineer's Parcel 34 WD and 35 WD on Meadow Lane Road right-of-way plans.

I am of the opinion that the above mentioned sum of ten dollars is just and equitable and a required expenditure in connection with the procurement of right-of-way for the proposed Meadow Lane Road Improvement.

Respectfully submitted,

Cletus E. McPherson, P.E.
Franklin County Engineer

* * * * *

August 23, 1972

REPORT OF COUNTY ENGINEER ESTABLISHING SUM FOR
EXECUTION PARTIAL MORTGAGE RELEASE, ENGINEER'S
PARCEL NUMBER 34 AND 35 WD.

In the matter of the proceedings for establishing Meadow Lane Road, Hamilton Township, Franklin County, Ohio, Mr. Cooper offered the following preamble and resolution and moved the adoption of the same, which motion was duly seconded by Mr. Dorrian.

WHEREAS, on the 2nd day of December, 1971, the Board of County Commissioners did, by resolution duly adopted, directed the Franklin County Engineer to proceed with the establishment of a 30 foot right-of-way for Meadow Lane Road, and

WHEREAS, the County Engineer has negotiated with a portion of the property owners abutting on Meadow Lane Road, Hamilton Township, Franklin County, Ohio, for the acquisition of additional land needed for road purposes and for damages sustained, and

WHEREAS, the Franklin County Engineer, Cletus McPherson, has advised this Board by letter dated August 23, 1972, that in the matter of acquisition of additional right-of-way required, designated as Engineer's Parcel No. 34 WD and 35 WD owned by Buddy and Bertha Day, that said acreage, of which Parcel 34 WD and 35 WD is a part, is mortgaged to the Buckeye Federal Savings and Loan Association of Columbus, Ohio, who requires a ten dollar fee for the execution of a Partial Mortgage Release, now therefore

BE IT RESOLVED, after due consideration that the sum of ten dollars (\$10.00) be paid to the Buckeye Federal Savings and Loan Association of Columbus, Ohio, for the execution of a Partial Mortgage Release.

BE IT FURTHER RESOLVED, that in the opinion of the Board of County Commissioners, the establishing of Meadow Lane Road, Hamilton Township, Franklin County, Ohio, is of sufficient importance to the public to cause the sum of ten dollars (\$10.00) to be paid from the County Road Improvement Fund,

Voting Aye thereon: Michael J. Dorrian, Harold M. Cooper and Robert T. Southwick.

* * * * *

September 6, 1972

Board of County Commissioners
Franklin County, Ohio

Gentlemen:-

After negotiating with a portion of the owners of property abutting on Meadow Lane Road, Hamilton Township, Franklin County, Ohio, for the acquisition of additional land needed for road establishment, I hereby submit for your consideration the following recommendations as to amounts of damages to be awarded to the owner of land sought to be acquired.

Cont'd. - Meadow Lane (Establishing, Altering & Widening) Hamilton Township

<u>AUDITOR PAR. NO.</u>	<u>ENGR'S. PAR. NO.</u>	<u>NAME</u>	<u>AMOUNT</u>
1262	5 AWD	Roger Mayne, Guardian of H. L. Mayne	\$300.00
Total.....			\$300.00

I am of the opinion that the sums above recommended to be paid to this portion of the owners to be just and equitable for the damages sustained by reason of the acquisition of additional land for the establishment of Meadow Lane Road as a public road in Hamilton Township, Franklin County, Ohio.

Respectfully submitted,

Cletus E. McPherson, P.E.
Franklin county Engineer

* * * * *

September 6, 1973

REPORT (SECOND) OF COUNTY ENGINEER AND ESTABLISHING SUMS
FOR DAMAGES FOR A PORTION OF THE OWNERS IN THE MATTER OF
ESTABLISHING MEADOW LANE ROAD, HAMILTON TOWNSHIP, FRANKLIN
COUNTY, OHIO

In the matter of the proceedings for establishing Meadow Lane Road, Hamilton Township, Franklin County, Ohio, Mr. Cooper offered the following preamble and resolution and moved the adoption of the same, which motion was duly seconded by Mr. Dorrian.

WHEREAS, on the 7th day of October, 1971, the Board of County Commissioners did, by resolution duly adopted find in favor of the establishment of a road known as Meadow Lane, located in Hamilton Township, Franklin County, Ohio, as being of sufficient importance to the public convenience and welfare, and

WHEREAS, the County Engineer has negotiated with a portion of the property owners abutting on Meadow Lane Road, Hamilton Township, Franklin County, Ohio, for the acquisition of additional land needed for road establishment and for damages sustained, and

WHEREAS, the Franklin County Engineer, Cletus McPherson, has advised this Board by letter dated September 6, 1972, that it is his recommendation that the following amount for damages be awarded to the owner of land sought to be acquired:

<u>AUDITOR PAR. NO.</u>	<u>ENGR'S. PAR. NO.</u>	<u>NAME</u>	<u>AMOUNT</u>
1262	5 AWD	Roger Mayne, Guardian of H. L. Mayne	\$300.00
Total.....			\$300.00

now therefore,

BE IT RESOLVED, that after due consideration for compensation for damages, as recommended by the County Engineer, for the establishment of a road known as Meadow Lane, located in Hamilton Township, Franklin County, Ohio, the Board of County Commissioners deems the following sum to be just and equitable for damages sustained by reason of said road improvement and hereby makes the following award:

<u>AUDITOR PAR. NO.</u>	<u>ENGR'S. PAR. NO.</u>	<u>NAME</u>	<u>AMOUNT</u>
1262	5 AWD	Roger Mayne, Guardian of H. L. Mayne	\$300.00
Total.....			\$300.00

BE IT FURTHER RESOLVED, that in the opinion of the Board of County Commissioners, the establishing of Meadow Lane Road, located in Hamilton Township, Franklin County, Ohio, is of sufficient importance to the public to cause all of the compensation for damages be awarded on account thereof to be paid from the County Road Improvement Fund, to-wit, \$300.00.

Voting Aye thereon: Michael J. Dorrian, Harold M. Cooper and
Absent and not voting: Robert T. Southwick.

* * * * *

September 14, 1972

Board of County Commissioners
Franklin County, Ohio

Gentlemen:

After negotiating with a portion of the owners or property abutting on Meadow Lane Road, Hamilton Township, Franklin County, Ohio, for the acquisition of additional land needed for road establishment, I hereby submit for your consideration the following recommendations as to amounts of damages to be awarded to the owner of land sought to be acquired.

Continued - Meadow Lane (Establishing, Altering & Widening) Hamilton Township

AUDITOR PAR. NO.	ENGR'S. PAR. NO.	NAME	AMOUNT
205 & 1230	35 WD) 34 WD)	Buddy Day and Bertha Day Cost to move front yard fence	\$249.00
Total.....			\$249.00

I am of the opinion that the sums above recommended to be paid to this portion of the owners to be just and equitable for the damages sustained by reason of the acquisition of additional land for the establishment of Meadow Lane Road as a public road in Hamilton Township, Franklin County, Ohio.

Respectfully submitted,
Cletus E. McPherson, P.E.
Franklin County Engineer

* * * * *

September 14, 1972

REPORT (THIRD) OF COUNTY ENGINEER AND ESTABLISHING SUMS FOR DAMAGES FOR A PORTION OF THE OWNERS IN THE MATTER OF ESTABLISHING MEADOW LANE ROAD, HAMILTON TOWNSHIP, FRANKLIN COUNTY, OHIO

In the matter of the proceedings for establishing Meadow Lane Road, Hamilton Township, Franklin County, Ohio, Mr. Cooper offered the following preamble and resolution and moved the adoption of the same, which motion was duly seconded by Mr. Dorrian.

WHEREAS, on the 7th day of October, 1971, the Board of County Commissioners did, by resolution duly adopted find in favor of the establishment of a road known as Meadow Lane, located in Hamilton Township, Franklin County, Ohio, as being of sufficient importance to the public convenience and welfare, and

WHEREAS, the County Engineer has negotiated with a portion of the property owners abutting on Meadow Lane Road, Hamilton Township, Franklin County, Ohio, for the acquisition of additional land needed for road establishment and for damages sustained, and

WHEREAS, the Franklin County Engineer, Cletus McPherson, has advised this Board by letter dated September 14, 1972, that it is his recommendation that the following amount for damages be awarded to the owner of land to move front yard fence:

AUDITOR PAR. NO.	ENGR'S. PAR. NO.	NAME	AMOUNT
205 & 1230	35 WD) 34 WD)	Buddy Day and Bertha Day Cost to move front yard fence	\$249.00
Total.....			\$249.00

now therefore,

BE IT RESOLVED, that after due consideration for compensation for damages, as recommended by the County Engineer, for the establishment of a road known as Meadow Lane, located in Hamilton Township, Franklin County, Ohio, the Board of County Commissioners deems the following sum to be just and equitable for damages sustained by reason of said road improvement and hereby makes the following award:

AUDITOR PAR. NO.	ENGR'S. PAR. NO.	NAME	AMOUNT
205 & 1230	35 WD) 34 WD)	Buddy Day and Bertha Day Cost to move front yard fence	\$249.00
Total.....			\$249.00


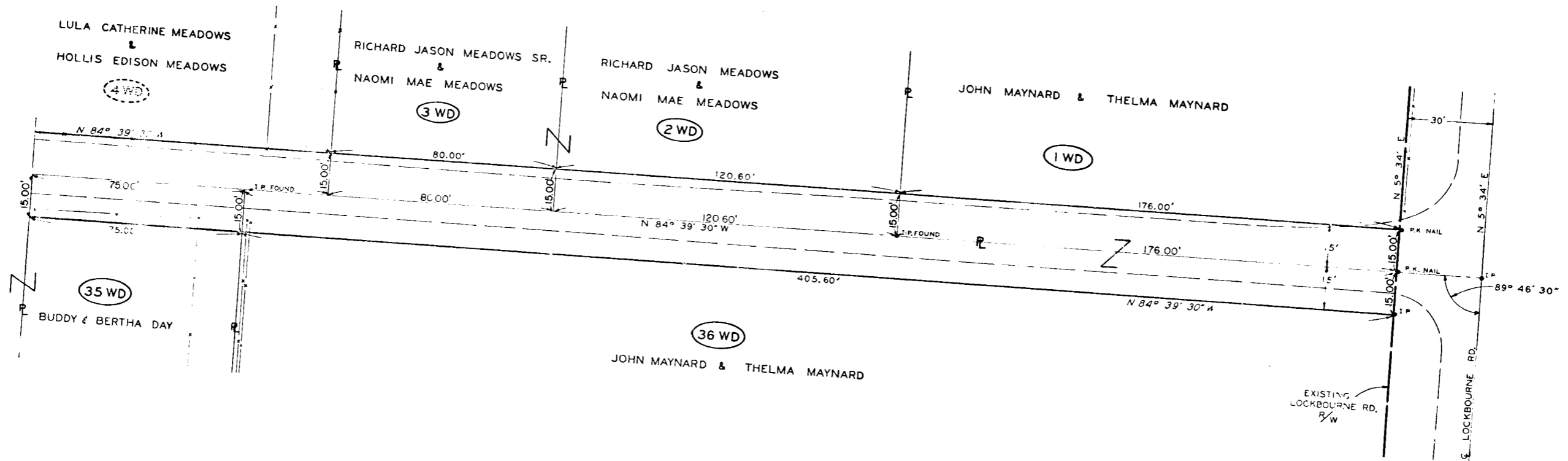
BE IT FURTHER RESOLVED, that in the opinion of the Board of County Commissioners, the establishing of Meadow Lane Road, located in Hamilton Township, Franklin County, Ohio, is of sufficient importance to the public to cause all of the compensation for damages be awarded on account thereof to be paid from the County Road Improvement Fund, to-wit, \$249.00.

Voting Aye thereon: Michael J. Dorrian and Harold M. Cooper.

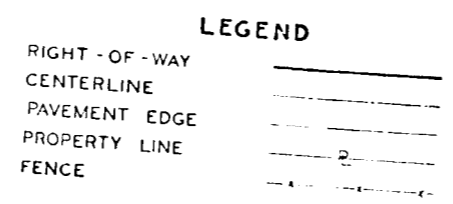
Absent and not voting: Robert T. Southwick.

ESTABLISHING MEADOW LANE ROAD

HAMILTON TOWNSHIP — FRANKLIN COUNTY, OHIO



SUMMARY OF RIGHT OF WAY REQUIRED									
ENGINEER'S PARCEL N ^o	AUDITOR'S PARCEL N ^o	OWNER'S NAME	DEED AREA ACRES	DEED RECORD		ACRES TO BE ACQUIRED	FRONTAGE		REMARKS
				BOOK	PAGE		RODS	FEET	
1 WD	1242	JOHN MAYNARD & THELMA MAYNARD	0.473	2389	309	0.061	11	176	R/W TAKE TO LOCKBOURNE RD. R/W
2 WD	1473	RICHARD JASON MEADOWS & NAOMI MAE MEADOWS	0.277	1679	556	0.042	7	120.6	
3 WD	1564	RICHARD JASON MEADOWS SR. & NAOMI MAE MEADOWS	0.184	1617	605	0.028	5	80	
35 WD	205	BUDDY & BERTHA DAY	0.344	3257	172	0.026	5	75	TOTAL DEED ACREAGE SHOWN
36 WD	383	JOHN MAYNARD & THELMA MAYNARD	1.000	2389	308	0.140	25	405.6	R/W TAKE TO LOCKBOURNE RD. R/W



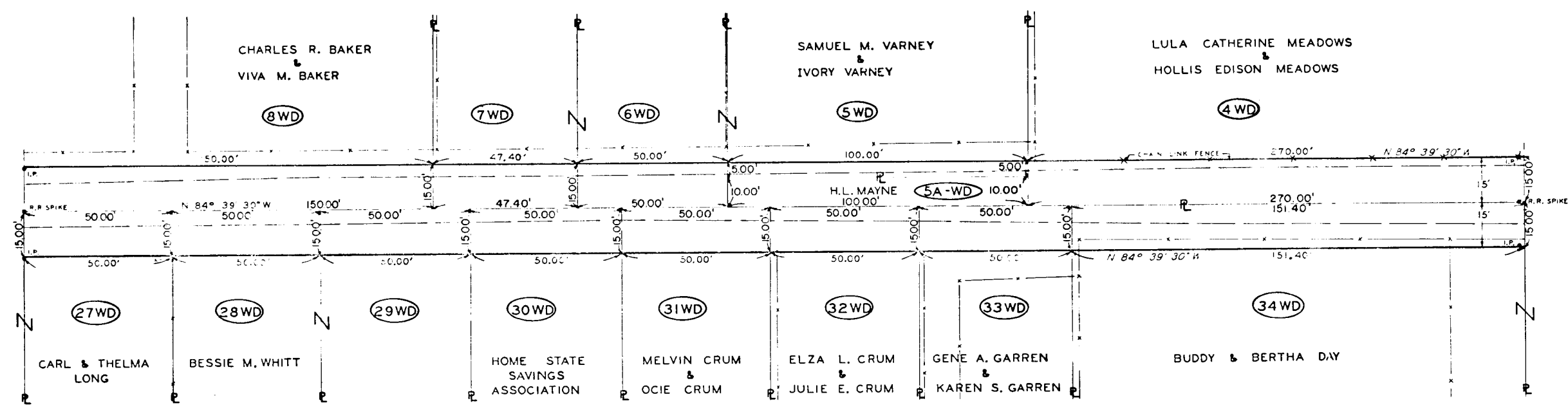
APPROVED BY: *J. T. Garner*
 DATE: 5-29-73 FRANKLIN COUNTY CHIEF DEPUTY ENGINEER

APPROVED BY: *Alan E. McPherson*
 DATE: 5-29-73 FRANKLIN COUNTY ENGINEER

Michael J. ...

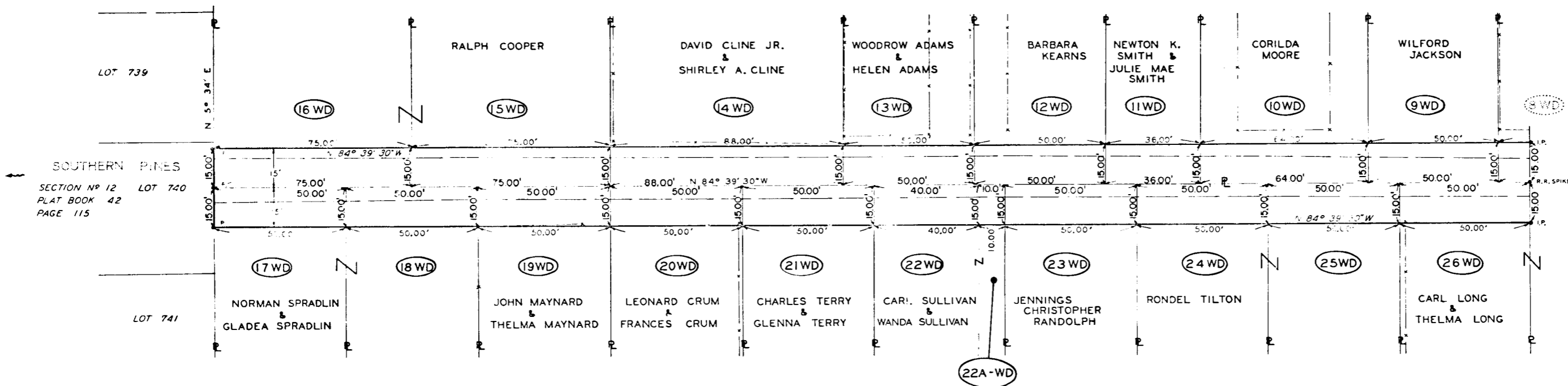
APPROVED BY: _____
 DATE: 5-30-73 BOARD OF COUNTY COMMISSIONERS

R.R. # 21 - pgs. 236 - 240



SUMMARY OF RIGHT OF WAY REQUIRED

ENGINEER'S PARCEL NO	AUDITOR'S PARCEL NO	OWNER'S NAME	DEED AREA ACRES	DEED RECORD		ACRES TO BE ACQUIRED	FRONTAGE		REMARKS
				BOOK	PAGE		RODS	FEET	
4 WD	1517	LULA CATHERINE MEADOWS & HOLLIS EDISON MEADOWS	0.670	1406	288	0.093	16	270	
5 WD	438	SAMUEL M. VARNEY & IVORY VARNEY	0.207	1914	535	0.011	6	100	5' R/W TAKE
5A-WD	1262	H.L. MAYNE	0.023			0.023	6	100	10' R/W TAKE
6 WD	667	SAMUEL M. VARNEY & IVORY VARNEY	0.115	1914	531	0.017	3	50	
7 WD	666	"	0.109	1914	533	0.016	3	47.4	
8 WD	439	CHARLES R. BAKER & VIVA M. BAKER	0.344	2231	383	0.052	9	150	
27 WD	101	CARL & THELMA LONG	0.333	1793	43	0.017	3	50	
28 WD	432	BESSIE M. WHITT	0.333	2842	514	0.017	3	50	
29 WD	1007	"	0.333	"	"	0.017	3	50	
30 WD	1252	HOME STATE SAVINGS ASSOCIATION	0.333	2849	216	0.017	3	50	
31 WD	421	MELVIN CRUM & OCIE CRUM	0.333	1698	634	0.017	3	50	
32 WD	1128	ELZA L. CRUM & JULIE E. CRUM	0.333	2277	517	0.017	3	50	
33 WD	354	GENE A. GARREN & KAREN S. GARREN	0.333	3035	164	0.017	3	50	
34 WD	1230	BUDDY & BERTHA DAY	1.008	3257	172	0.052	9	151.4	



SUMMARY of RIGHT of WAY REQUIRED

ENGINEER'S PARCEL N ^o	AUDITOR'S PARCEL N ^o	OWNER'S NAME	DEED AREA ACRES	DEED RECORD		ACRES TO BE ACQUIRED	FRONTAGE		REMARKS
				BOOK	PAGE		RODS	FEET	
9WD	440	WILFORD JACKSON	0.115	1914	605	0.017	3	50	
10WD	441	CORILDA MOORE	0.147	1914	601	0.022	4	64	
11WD	444	NEWTON K. SMITH & JULIE MAE SMITH	0.083	2914	101	0.012	2	36	
12WD	442	BARBARA KEARNS	0.115	2581	176	0.017	3	50	
13WD	1499	WOODROW ADAMS & HELEN ADAMS	0.115	1914	603	0.017	3	50	
14WD	1670	DAVID CLINE JR. & SHIRLEY A. CLINE	0.202	2720	547	0.030	5	88	
15WD	116	RALPH COOPER	0.172	1890	334	0.026	5	75	
16WD	1549	"	"	1534	211	"	"	"	
17WD	805	NORMAN SPRADLIN & GLADEA SPRADLIN	0.333	1876	521	0.017	3	50	
18WD	1127	"	"	2932	511	"	"	"	
19WD	1577	JOHN MAYNARD & THELMA MAYNARD	0.333	1669	469	0.017	3	50	
20WD	779	LEONARD CRUM & FRANCES CRUM	0.333	1745	604	0.017	3	50	
21WD	774	CHARLES TERRY & GLENNA TERRY	0.333	2711	650	0.017	3	50	
22WD	404	CARL SULLIVAN & WANDA SULLIVAN	0.147	3010	98	0.014	2	40	
22A-WD	492	"	0.186	3010	98 & 99	0.003	1	10	
23WD	780	JENNINGS CHRISTOPHER RANDOLPH	0.333	3039	13	0.017	3	50	
24WD	1580	RONDEL TILTON	0.333	1679	236	0.017	3	50	
25WD	1126	"	"	2352	694	"	"	"	
26WD	1010	CARL LONG & THELMA LONG	0.333	1793	45	0.017	3	50	