

December 10, 1969

ESTABLISHING, ALTERING AND WIDENING INNIS ROAD,
SECTION "A" PART, COUNTY ROAD NO. 171, CLINTON
TOWNSHIP - BY UNANIMOUS VOTE OF THE BOARD OF
COUNTY COMMISSIONERS OF FRANKLIN COUNTY, OHIO,
VIEW: MONDAY, DECEMBER 29, 1969, at 10:00
O'CLOCK A.M. - HEARING: WEDNESDAY, JULY 15,
1970, AT 10:00 O'CLOCK A.M.

Mr. Dorrian offered the following preamble and resolution and moved the adoption of the same, which motion was duly seconded by Mr. Cooper.

WHEREAS, Section 5553.04 of the Revised Code of Ohio, provides that when the Board of County Commissioners is of the opinion that it will be necessary for the public convenience and welfare to locate, establish, alter, widen, straighten, vacate or change the direction of a public road, it shall so declare by resolution; therefore

BE IT RESOLVED, by the Board of County Commissioners of Franklin County, Ohio, all of said Board being present and voting thereon and in favor thereof, that they do hereby declare that it is necessary for the public convenience and welfare that proceedings be had and taken to establish, alter and widen the existing 60 foot minimum right-of-way of innis road, section "A" part, county road no. 171, Clinton Township, to a width of not less than 80 feet upon the following described centerline;

Beginning at a point at the intersection of the centerline of Innis Road and Cleveland Avenue; thence in an easterly direction to a point on the existing centerline of Innis Road, said point being approximately 700 feet west of the intersection of the centerlines of Innis Road and State Route #3. The total length of the road to be established, altered and widened being approximately 0.40 miles

The said road is located in North East Quarter, Range 18, Township 1, U.S. Military Lands.

The above improvement to consist of establishing, altering and widening the existing 60 foot minimum right-of-way to variable widths, being not less than 80 feet.

BE IT FURTHER RESOLVED, that Monday, December 29, 1969, at 10:00 o'clock A.M., Monday, December 29, 1969, on the line of said proposed improvement be and the same is hereby fixed as the time and place for viewing same; and that Wednesday, July 15, 1970, at 10:00 o'clock A.M., at the Office of the Board of County Commissioners of Franklin County, Ohio, be and hereby is fixed as the time and place for final hearing thereon, and that the Clerk of the Board of County Commissioners of Franklin County, Ohio, be and hereby is directed to cause legal publication thereof to be made in accordance with law.

Voting Aye thereon: Harold M. Cooper, Michael J. Dorrian and Robert T. Southwick.

* * * * *

December 29, 1969

ESTABLISHING, ALTERING AND WIDENING INNIS ROAD, SECTION
"A" PART, COUNTY ROAD NO. 171, CLINTON TOWNSHIP, VIEWED -
ENGINEER TO FILE PLANS BY JULY 15, 1970, AT 10:00 O'CLOCK A.M.

In the matter of the resolution adopted December 10, 1969, by the Board of County Commissioners of Franklin County, Ohio, relative to establishing, altering and widening Innis Road, Section "A" Part, County Road No. 171, Clinton Township, Mr. Dorrian offered the following preamble and resolution and moved the adoption of the same, which motion was duly seconded by Mr. Cooper.

WHEREAS, on December 10, 1969, the Board of County Commissioners of Franklin County, Ohio, adopted a resolution declaring it necessary to establish, alter and widen Innis Road, Section "A" Part, County Road No. 171, Clinton Township; and

WHEREAS, on the 10th day of December 1969, said Board of County Commissioners did fix the 29th day of December, 1969, at 10:00 o'clock A.M. on the line of said proposed improvement as the time and place for viewing thereof, and did further fix the 15th day of July, 1970, at 10:00 o'clock A.M. at the Office of the Board of County Commissioners, Franklin County, Ohio, as the time and place for the final hearing on said improvement; and

WHEREAS, legal notice by publication in the Columbus Citizen Journal, a newspaper published in and of general circulation in said County was given of the time and place for the viewing of said establishing, altering and widening and of the final hearing thereof; and

WHEREAS, the Board of County Commissioners of Franklin County, Ohio, did on the 29th day of December, 1969, the day fixed for the viewing of said proposed establishing, altering and widening of Innis Road, meet on the line thereof as described in said resolution of December 10, 1969 and heard all the proof offered by parties interested in and affected thereby and other persons competent to testify, and did go over and along the line of said proposed establishing, altering and widening of Innis Road and the premises along and adjacent thereto, which are to be affected thereby, and does find that the establishing, altering and widening of Innis Road, Section "A" Part, County Road No. 171, Clinton Township is of sufficient importance to require that the Engineer of Franklin County, Ohio, be instructed and directed to make a survey and plat thereof; therefore

BE IT RESOLVED, by the Board of County Commissioners of Franklin County, Ohio, that the Engineer of Franklin County, Ohio, be and hereby is authorized and instructed to make a survey and plat of the proposed establishing, altering and widening of Innis Road, Section "A" Part, County Road No. 171, Clinton Township, an accurate and detailed description of each tract of land which will be necessary to be taken, together with the names of each owner, shall set stakes at the termini of each right-of-way line and at all angles between such termini, and at sufficient other points in the right-of-way lines so that the bounds of the proposed herein described road establishing, altering and widening may be discernible to property owners and others interested and make report to the Board of County Commissioners on or before 10:00 o'clock A.M. of July 15, 1970, said report shall set forth the opinion of the County Engineer, either for or against the granting of said improvement, which report together with the survey and plat of the proposed improvement be deposited with the County Commissioners.

Voting Aye thereon: Harold M. Cooper and Michael J. Dorrian.

Cont'd. - Innis Road - Establishing, Altering and Widening

December 30, 1969

FRANKLIN COUNTY ENGINEER DIRECTED TO INVESTIGATE
AND RECOMMEND A CONSULTING ENGINEER TO ASSIST IN
DEVELOPING PRELIMINARY ENGINEERING PLANS FOR THE
IMPROVEMENT OF INNIS ROAD, SECTION "A" PART, COUNTY
ROAD NO. 171, CLINTON TOWNSHIP.

On motion of Mr. Dorrian seconded by Mr. Cooper, the Franklin County Engineer is hereby authorized and directed to investigate and recommend to this Board, a Consulting Engineer to assist the County Engineer in developing Preliminary Engineering Plans for the improvement of Innis Road, Section "A" Part, County Road No. 171, from a point at the intersection of the centerlines of Innis Road and Cleveland Avenue; thence in an easterly direction to a point on the existing centerline of Innis Road, said point being approximately 700 feet west of the intersection of the centerlines of Innis Road and State Route #3, as more fully described in the resolution adopted December 10, 1969, by the Board of County Commissioners of Franklin County, Ohio.

Voting Aye thereon: Harold M. Cooper and Michael Dorrian

Absent and not voting: Robert T. Southwick.

* * * * *

December 30, 1969

Hon. Board of County Commissioners
Franklin County, Ohio

Gentlemen:-

Pursuant to your resolution of December 29, 1969, I hereby request that the Board of County Commissioners authorize and direct the Franklin County Engineer to investigate and recommend a Consulting Engineer to assist the County Engineer in developing Preliminary Engineering Plans for the improvement of Innis Road, Section "A" Part, County Road No. 171, Clinton Township, from a point at the intersection of the centerlines of Innis Road and Cleveland Avenue, thence easterly to a point on the existing centerline of Innis Road, approximately 700 feet west of the intersection of the centerlines of Innis Road and State Route #3 as more fully described in your resolution of December 10, 1969.

Yours truly,

Cletus E. McPherson, P.E.
Franklin County Engineer

* * * * *

January 19, 1970

Board of County Commissioners
Franklin County, Ohio

Gentlemen:-

Pursuant to your resolution of December 30, 1969, I hereby present for your consideration an Agreement submitted by Burgess and Niple, Limited, 2015 West Fifth Avenue, Columbus, Ohio 43212, for assisting the County Engineer in developing preliminary engineering plans for the improvement of Innis Road, Section "A" Part, County Road No. 171, from a point at the intersection of the centerlines of Innis Road and Cleveland Avenue; thence in an easterly direction to a point on the existing centerline of Innis Road, said point being approximately 700 feet west of the intersection of the centerlines of Innis Road and State Route #3.

If the agreement meets with the approval of your Honorable Board, it is my recommendation that Burgess & Niple, Limited, be appointed to assist in the development of said engineering plans.

Yours truly,

Cletus E. McPherson, P.E.
Franklin County Engineer

* * * * *

January 19, 1970

Burgess and Niple, Limited, Consulting Engineers,
APPOINTED TO ASSIST FRANKLIN COUNTY ENGINEER IN
DEVELOPING PRELIMINARY ENGINEERING PLANS FOR THE
IMPROVEMENT OF INNIS ROAD, SECTION "A" PART, COUNTY
ROAD NO. 171, CLINTON TOWNSHIP.

Mr. Dorrian offered the following preamble and resolution and moved the adoption of the same, which motion was duly seconded by Mr. Southwick.

WHEREAS, on December 30, 1969, the Board of County Commissioners of Franklin County, Ohio, adopted a resolution authorizing and directing the Franklin County Engineer to investigate and recommend a Consulting Engineer to be employed to assist the County Engineer in developing preliminary engineering plans for the improvement of Innis Road, Section "A" Part, County Road No. 171, Clinton Township upon the line described in the resolution adopted December 10, 1969 by the Board of County Commissioners of Franklin County, Ohio; and

WHEREAS, the Franklin County Engineer has recommended the appointment of Burgess and Niple, Limited, Consulting Engineer, 2015 West Fifth Avenue, Columbus, Ohio, to assist the County Engineering Department in developing the herein said plans; and

Johnson-Watson • Dayton Blank Book - C-8925

Cont'd. - Innis Road - Establishing and Altering & Widening

WHEREAS, the said Burgess and Niple, Limited Consulting Engineers, have submitted an agreement for assisting the County Engineer in developing the herein said plans; now therefore

BE IT RESOLVED, by the Board of County Commissioners of Franklin County, Ohio, that Burgess and Niple, Limited, Consulting Engineers, 2015 West Fifth Avenue, Columbus, Ohio, be and they hereby are appointed to assist the Franklin County Engineer in developing preliminary Engineering plans for the improvement of Innis Road, Section "A" Part, County Road No. 171, from a point at the intersection of the centerlines of Innis Road and Cleveland Avenue; thence in an easterly direction to a point on the existing centerline of Innis Road, said point being approximately 700 feet West of the intersection of the centerlines of Innis Road and State Route #3; and all other engineering services as set forth in the agreement submitted by them; and

BE IT FURTHER RESOLVED, that the Engineering Agreement between Franklin County, Ohio, and Burgess and Niple Limited, Consulting Engineers, 2015 West Broad Street, Columbus, Ohio, for assisting the Franklin County Engineering Department in developing preliminary Engineering plans for the improvement of Innis Road as herein described, as submitted by Burgess and Niple, Limited, Consulting Engineers, is hereby approved and accepted and its execution authorized by this Board.

Voting Aye thereon: Harold M. Cooper, Michael J. Dorrian and Robert T. Southwick.

* * * * *

January 21, 1970

PLANS APPROVED FOR THE INSTALLATION OF GRADE CROSSING PROTECTION AT PENN CENTRAL COMPANY AND INNIS ROAD CROSSING, FRANKLIN County, ohio.

Mr. Dorrian offered the following preamble and resolution and moved the adoption of the same, which motion was duly seconded by Mr. Southwick.

WHEREAS, Section 4907.49 of the Revised Code of Ohio, provides that the County may enter into an agreement with a railroad to pay all or part of the expense of erecting a warning device; and

WHEREAS, such agreement was made and entered into the 14th day of August, 1968, by and between the Penn Central Company and the Board of County Commissioners of Franklin County, Ohio, which agreement is incorporated herein by reference and made a part hereof as if it were fully rewritten herein by reference and made a part hereof as if it were fully rewritten herein, pursuant to authority of resolution adopted on August 14, 1968, by said Board of County Commissioners, for the installation of grade crossing protection at the Penn Central Company and Innis Road crossing, and

WHEREAS, on the 25th day of November 1968, the Penn Central Company did file with the Board of County Commissioners plats, quantities, specifications and cost estimates necessary and required in the protection of herein said Innis Road crossing, as provided in the agreement between the Penn Central Company and the Board of County Commissioners; therefore

BE IT RESOLVED, by the Board of County Commissioners of Franklin County, Ohio, that it is the opinion of said Board, that the public convenience and welfare require such protection consist of installing automatic light signals and doing other things as may be necessary to complete the protection at said Innis Road crossing, and

BE IT FURTHER RESOLVED, that the cost and expense thereof, will not be excessive in view of the public utility thereof, and that the plans, specifications and estimates therefor as submitted by the Penn Central Company, be, and they hereby are, ratified and approved and that said grade crossing protection be made as specified therein; and

BE IT FURTHER RESOLVED, that the cost and expense of Franklin County's share of said grade crossing protection, as provided in the agreement between the Penn Central Company and the Board of County Commissioners, shall be paid out of any funds levied and made available for highway or street purposes as provided in Section 4907.49 of the Revised Code of Ohio; and

BE IT FURTHER RESOLVED, that all or any part of the Agreement made and entered into the 14th day of August, 1968, by and between the Penn Central Company and the Board of County Commissioners of Franklin County, Ohio, be and it hereby is made a part of these proceedings by reference.

Voting Aye thereon: Harold M. Cooper, Michael Dorrian and Robert T. Southwick.

* * * * *

July 14, 1970

Board of County Commissioners
Franklin County, Ohio

Re: Establishing, Altering and widening Innis Road, Section "A" Part, County Road No. 171, Clinton Township, viewed - Engineer to file plans by July 15, 1970, at 10:00 o'clock A.M.

Gentlemen:-

Due to the amount of work involved, I hereby request that the hearing relative to the subject project, scheduled for this day, July 15, 1970, be continued to 10:00 A.M. February 16, 1971

Yours Truly,

Cletus E. McPherson, P.E.
Franklin County Engineer

Cont'd. - Innis Road, Section "A" Part, County Road No. 171, Clinton Twp. (Establishing, Altering & Widening)

July 14, 1970

HEARING SCHEDULED JULY 15, 1970, FOR ESTABLISHING, ALTERING AND WIDENING INNIS ROAD, SECTION "A" PART, COUNTY ROAD NO. 171, CLINTON TOWNSHIP CONTINUED TO TUESDAY, FEBRUARY 16, 1971.

On motion of Mr. Cooper seconded by Mr. Dorrian the hearing scheduled for July 15, 1970, relative to Establishing, Altering and Widening Innis Road, Section "A" Part, County Road No. 171, Clinton Township, be and it hereby is continued to 10:00 o'clock, February 16th, 1971, at the request of the Franklin County Engineer.

Voting Aye thereon: Michael Dorrian, Harold M. Cooper and Robert T. Southwick.

* * * * *

Further

Letter dated Feb. 16, 1971 -The Establishing Altering and Widening Innis Rd., Sec. "A" Pt.
and Co. Rd. NO. 171, Clinton Twp.
Reso. dated Feb. 16, 1971 Re. Above Project
Postponed to - September 9th, 1971 - 9:00 A.M.

Letter dated Sept. 9, 1971 - The Establishing Altering and Widening Innis Rd., Sec. "A" Pt.
and Co. Rd. No. 171, Clinton Twp.
Reso. dated Sept. 9, 1971 Re. Above Project
Postponed to Oct,7, 1971 - 9:00 A.M.

* * * * *

October 7, 1971

Hon. Board of County Commissioners
Franklin County Court House
Columbus, Ohio 43215

Gentlemen:-

Pursuant to your Resolution of December 29, 1969, I am submitting a right-of-way plat for Innis Road, Section "A" Part, County Road No. 171 and a portion of State Project No. FRA - 3 - 20.84, prepared in the year 1971 by Burgess and Niple Limited. Said plat delineates an accurate survey, and furnishes an accurate and detailed description of the centerline and right-of-way line of proposed Innis Road, Section "A" Part. I have set stakes at the termini of each right-of-way line and at all angles between such termini and at sufficient other points so that the bounds may be easily discernible to the property owners and others interested.

The amount of land to be acquired and the properties through which the establishing, altering and widening passes is delineated on the above described submitted plat.

It is my recommendation that Innis Road, Section "A" Part, County Road No. 171, Clinton and Mifflin Townships as herein described, be established, altered and widened and relocated to the various widths and locations as shown on the submitted plat.

Respectfully submitted,

Cletus E. McPherson, P.E.
Franklin County, Engineer

* * * * *

October 7, 1971

ESTABLISHING, ALTERING AND WIDENING INNIS ROAD, SECTION "A"
PART, CO. ROAD NO. 171, CLINTON AND MIFFLIN TWPS. - APPROVED.

In the matter of the proceedings for establishing, altering and widening Innis Road, Section "A" Part, County Road No. 171, Clinton and Mifflin Township:

Mr. Dorrian offered the following preamble and resolution and moved the adoption of the same, which motion was seconded by Mr. Cooper.

WHEREAS, on the 29th day of December 1969, the Board of County Commissioners of Franklin County, Ohio, did by resolution duly adopted, authorize and direct the Engineer of Franklin County, Ohio, to make a report in writing relative to establishing, altering and widening Innis Road, Section "A" Part, County Road No. 171 to said Board on or before 10:00 o'clock A.M. of July 15th, 1970 said report to be in manner and form prescribed in Section 5553.06 of the Revised Code of Ohio; and

WHEREAS, the 15th day of July 1970, was fixed as the final hearing in said matter and due to continuations the final hearing was fixed for October 7, 1971.

WHEREAS, THIS 7TH DAY OF October 1971, was fixed as the final hearing in said matter and the County Engineer having filed his report thereon and plat thereof and recommended that Innis Road, Section "A" Part, County Road No. 171 and established, altered and widened to the various widths and locations as described in said report and shown on said plat; and

WHEREAS, the Board of County Commissioners of Franklin County, Ohio, finds that the public welfare and convenience require the establishing, altering and widening of Innis Road, Section "A" Part, County Road No. 171, as shown in the report, and on the plat submitted by the County Engineer.

Now, therefore

Johnson-Watson • Dayton Blank Book—C-8925

Cont'd - Innis Road, Sec. "A" Part, Co. Rd. No. 171, Clinton Twp. (Establishing, Altering & Widening)

BE IT RESOLVED, by the Board of County Commissioners of Franklin County, Ohio, that said Innis Road, Section "A" Part, herein referred to, is hereby found and determined to be of sufficient importance to the public convenience and welfare to cause the establishing, altering and widening thereof, as recommended by the County Engineer, and as shown on the plat submitted by said Engineer.

Voting Aye thereon: Harold M. Cooper and Michael J. Dorrian.

Absent and not voting: Robert T. Southwick.

* * * * *

January 12, 1972

HON. Board of County Commissioners
Franklin County, Ohio 43215

SUBJECT PROJECT: Innis Road, Section "A" Part County
Road No. 171 Clinton & Mifflin Townships
from Cleveland Avenue to approximately
700' west of the intersection with St. Rt. 3.

Gentlemen:-

I hereby request that proceedings be initiated by the Board of County Commissioners to improve Innis Road.

If the above improvement is declared necessary by your Board we are of the opinion that surveys, construction plans and all other information required of the County Engineer pursuant to Section 5555.07 of the Revised Code of Ohio can be submitted on or before January 25, 1972.

Sincerely,

Cletus E. McPherson, P. E.
Franklin County Engineer

* * * * *

January 12, 1972

BY UNANIMOUS VOTE, IMPROVEMENT OF INNIS ROAD, SECTION
"A" PART COUNTY ROAD NO. 171, CLINTON AND MIFFLIN
TOWNSHIPS FROM CLEVELAND AVENUE TO APPROXIMATELY 700'
WEST OF THE INTERSECTION WITH STATE ROUTE NO. 3 -
AUTHORIZED AND DECLARED NECESSARY.

Mr. Cooper offered the following preamble and moved the adoption of the same, which motion was duly seconded by Mr. Dorrian.

WHEREAS, Section 5555.02 of the Revised Code of Ohio, provides that the Board of County Commissioners may construct a public road, or improve an existing public road, therefore

BE IT RESOLVED, by the Board of County Commissioners that they do hereby declare it necessary that proceedings be started for the improvement of Innis Road from the intersection of Cleveland Avenue to approximately 700' west of the intersection with State Route No. 3 a distance of approximately 0.40 miles; and

BE IT FURTHER RESOLVED, that the Engineer of Franklin County, Ohio, is hereby directed to make surveys, accurate and detailed construction plans, and all other information required of him pursuant to Section 5555.07 of the Revised Code of Ohio; and

BE IT FURTHER RESOLVED, that the cost and expense of said improvement which is located between Station 93 + 25 and Station 113 + 00 shall be 100% County cost participation and shall be paid out of the proceeds of any levy or revies for road purposes on the grant cuplicate of the County or out of any road improvement funds available therefore, as provided in Section 555.43 of the Revised Code of Ohio, and

Voting Aye thereon: Michael J. Dorrian, Harold M. Cooper and Robert T. Southwick.

* * * * *

January 18, 1972

Hon. Board of County Commissioners
Franklin County Court House
Columbus, Ohio 43215

SUBJECT PROJECT: Innis Road, Section "A" Part County Road No. 171, Clinton
and Mifflin Townships from Cleveland Ave. to approximately 700'
west of the intersection with State Route No. 3.

Gentlemen:-

Pursuant to your resolution of January 12, 1972, I have made, relative to the subject, plans, profiles and all other information required of the County Engineer pursuant to Section 5555.07.

It is my recommendation that Innis Road be improved as shown on the submitted plans.

Respectfully submitted,

Cletus E. McPherson, P.E.
Franklin County Engineer

* * * * *

Cont'd. - Innis Rd., Sec. "A" Part, Co. Rd. No. 171, Clinton Twp. (Establishing, Altering & Widening)

January 18, 1972

PLANS FOR THE IMPROVEMNT OF INNIS ROAD, SECTION "A"
PART, COUNTY ROAD NO. 171, CLINTON AND MIFFLIN TOWNSHIPS
FROM CLEVELAND AVENUE TO APPROXIMATELY 700' WEST OF THE
INTERSECTION OF STATE ROUTE NO. 3, FILED AND ORDERED
ADVERTISED - HEARING FIXED FOR 9:30 O'CLOCK A.M.
THURSDAY, FEBRUARY 3, 1972.

Mr. Cooper offered the following preamble and resolution and moved the adoption of the same, which motion was duly seconded by Mr. Dorrian.

WHEREAS, pursuant to a resolution of January 12, 1972, the County Engineer of Franklin County filed with the Board of County Commissioners, plans, profiles and all other information required of the County Engineer pursuant to Section 5555.07; therefore

BE IT RESOLVED, by the Board of County Commissioners of Franklin County, Ohio, that legal notice be published on Thursday, January 20th, 1972 and Thursday, January 27th, 1972, pursuant to Section 5555.07 of the Revised Code of Ohio, that it is necessary to make said improvement and that all information for said improvement is on file in the Office of the Board of County Commissioners for the inspection by all persons interested therein, County Commissioners for the inspection by all persons interested therein, that 9:30 o'clock A.M. Thursday February 3rd, 1972, has been fixed as the time and Office of the Board of County Commissioners the place for stating objections to said improvement, pursuant to Section 5555.07 of the Revised Code of Ohio.

Voting Aye thereon: Michael J. Dorrian, Harold M. Cooper and Robert T. Southwick.

* * * * *

February 3, 1972

PLANS APPROVED FOR IMPROVING PORTIONS OF INNIS ROAD, SECTION
"A" PART, COUNTY ROAD NO. 171, CLINTON AND MIFFLIN TOWNSHIPS,
FRANKLIN COUNTY, OHIO.

In the matter of improving portions of Innis Road, Section "A" Part, County Road No. 171 from a point at the intersection of the centerlines of Innis Road and Cleveland Avenue, thence in an easterly direction along the centerline of Innis Road a distance of approximately 1975 feet to a point on said centerline, said point being located approximately 700 feet west of the intersection of State Route No. 3.

Mr. Cooper offered the following preamble and resolution and moved the adoption of same, which motion was duly seconded by Mr. Dorrian.

WHEREAS, the Board of County Commissioners of Franklin County, Ohio, directed the Engineer of Franklin County, Ohio, to make a survey, plats, profiles, specifications and estimates for the improvement of Innis Road as above set forth; and

WHEREAS, pursuant to legal publication, this being the day and hour fixed for stating objections of said improvement, same came on; and

WHEREAS, no objections to the improvement were filed;

NOW THEREFORE, BE IT RESOLVED, by the Board of County Commissioners of Franklin County, Ohio, that it is the opinion of said Board that the public utility, convenience and welfare require that such improvement be made, that the cost and expense thereof will not be excessive in view of the public utility, thereof and that the plans, profiles, specifications, estimate, of quantities and cost estimates therefore as submitted by the County Engineer be and they hereby are ratified and approved, and that said road improvement be made in form as specified thereon.

BE IR FURTHER RESOLVED, that the State of Ohio will sell the contract for the improvement of Innis Road in conjunction with the State Project No. Fra - 3 - (20.84) (22.58) (25.00).

Voting Aye thereon: Michael J. Dorrian, Harold M. Cooper and Robert T. Southwick.

* * * * *

May 10, 1972

LEGISLATION FOR THE WIDENING OF INNIS ROAD AND PENN CENTRAL
TRANSPORTATION COMPANY, FRANKLIN COUNTY, OHIO.

Mr. Cooper offered the following preamble and resolution and moved the adoption of the same which motion was duly seconded by Mr. Dorrian.

WHEREAS, Section 5555.02 of the Revised Code of Ohio, provides that the County Commissioners may widen the road and therefor may pay the expense of this widening, and

WHEREAS, on the 28th day of April, 1972, the Penn Central Transportation Company did send an estimate of the work to be done by them along with the estimated cost; thereof

BE IT RESOLVED, by the Board of County Commissioners of Franklin County, Ohio, that it is the opinion of said Board, that the public convenience and welfare requires the widening of the crossing at said Innis Road, at a cost of \$7,000.00, and

BE IT FURTHER RESOLVED, that the cost and expense thereof, will not be excessive in view of the public utility thereof, and that the plans and estimates thereof as submitted by the Penn Central Transportation Company be, and they, hereby are ratified and approved and that said grade crossing protection be made as specified therein; and

BE IT FURTHER RESOLVED, that the actual cost and expense to Franklin County, shall be paid out of any funds levied and made available for highway purposes as provided in Section 4907.47 of the Revised Code of Ohio, and these funds will reimburse the railroad as the work progresses.

Voting Aye thereon: Michael J. Dorrian, Harold M. Cooper and Robert T. Southwick.

* * * * *

INNIS ROAD
SECTION "A" PART
COUNTY ROAD NO. 171



ESTABLISHING ALTERING


WIDENING

INNIS ROAD SECTION "A" PART

COUNTY ROAD NO. 171

CLINTON TOWNSHIP

FRANKLIN COUNTY, OHIO



VICINITY MAP

DATE OF DEPOSIT

APPROVED
DATE 10-17-21
BY [Signature]

APPROVED
DATE 10-17-21
BY [Signature]

APPROVED
DATE 10-17-21
BY [Signature]

Consolidated into Section C

K.R. # 21 Pgs. 219 to 224

CENTERLINE SURVEY PLAT

S.R. 3-SECTION (20.34) & INNIS RD.

CITY OF COLUMBUS, FRANKLIN COUNTY, OHIO
 CLINTON TWP, QUARTER TWP 1, TWP 1N, RANGE 18W
 MIFFLIN TWP, QUARTER TWP 2, TWP 1N, RANGE 17W
 U.S. MILITARY LANDS

ISS. NO.	DATE	PROPERTY
2	OHIO	

FRA-3-(20.80)(22.58)(25.00)

Sheet 1 of 2



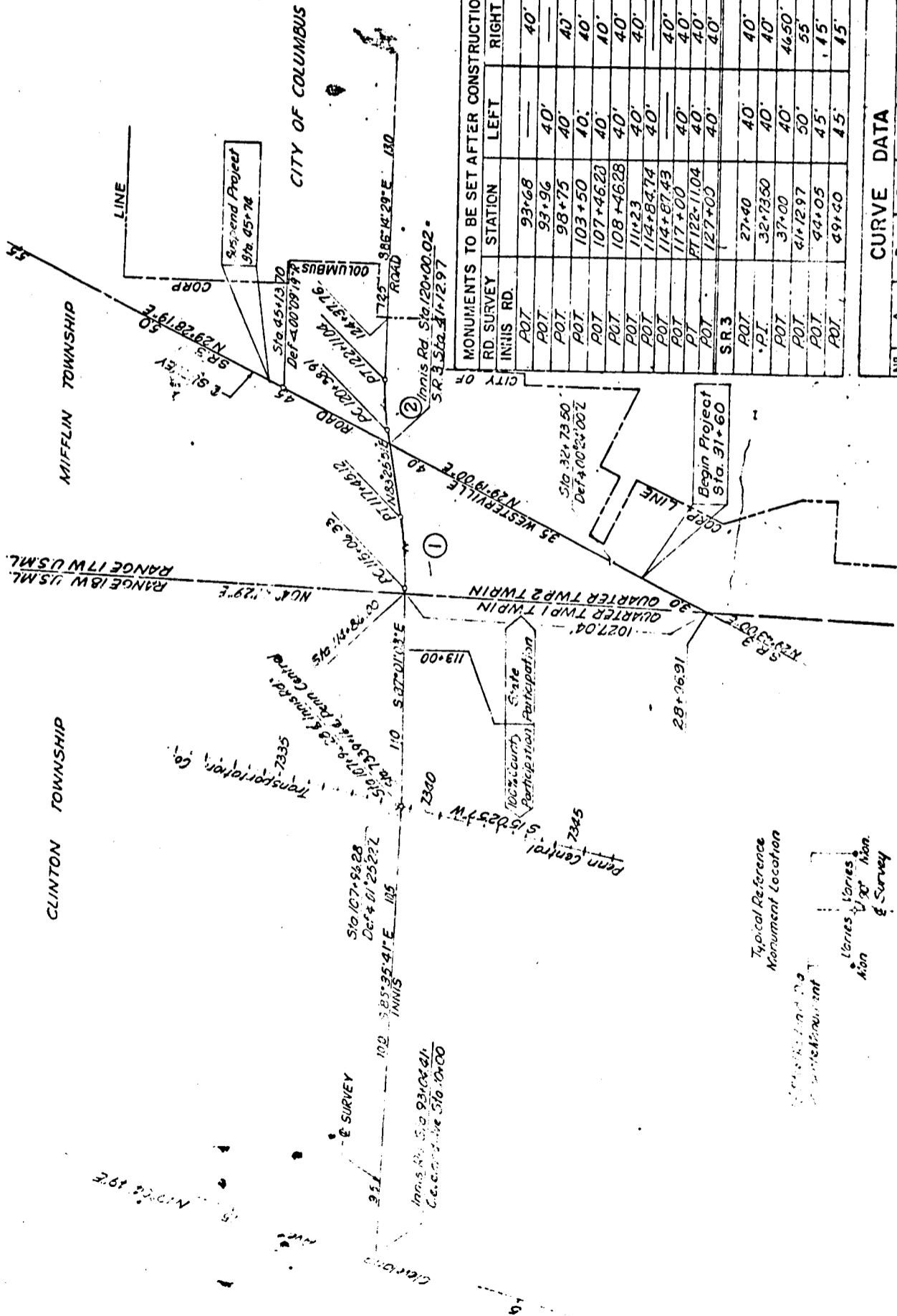
Received _____ 19 _____
 Book _____ Page _____
 County Recorder _____

Signed _____
 Date _____
 Division Deputy Director




I hereby certify that this plat is a true delineation of a survey made for the Ohio Department of Highways in 1969 by Burgess & Niple, Limited
 Robert E. Thompson No. 5364 Date 2-20-7

CENTERLINE SURVEY PLAT



MONUMENTS TO BE SET AFTER CONSTRUCTION						
RD. SURVEY	STATION	LEFT	RIGHT	RD. SURVEY	STATION	RIGHT
INNIS RD.	93+68	40'	40'			
POT	93+96	40'	40'			
POT	98+75	40'	40'			
POT	103+50	40'	40'			
POT	107+45.20	40'	40'			
POT	108+46.28	40'	40'			
POT	114+23	40'	40'			
POT	114+84.74	40'	40'			
POT	114+87.43	40'	40'			
POT	117+00	40'	40'			
POT	117+00	40'	40'			
POT	117+00	40'	40'			
POT	127+00	40'	40'			
SR 3						
POT	27+40	40'	40'			
POT	32+73.50	40'	40'			
POT	37+00	40'	40'			
POT	41+28.7	50'	46.50'			
POT	44+05	45'	45'			
POT	49+40	45'	45'			

CURVE DATA						
No.	Δ	D	R	T	L	E
1	93.06	400.00	112.39	112.47	238.79	4.99
2	107.60	600.00	94.93	84.30	172.73	3.69

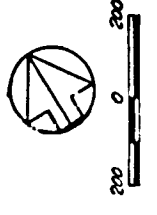


CLINTON TWP, QUARTER TWP 1, TWP 1N, RANGE 18W
 MIFFLIN TWP, QUARTER TWP 2, TWP 1N, RANGE 17W

152
181

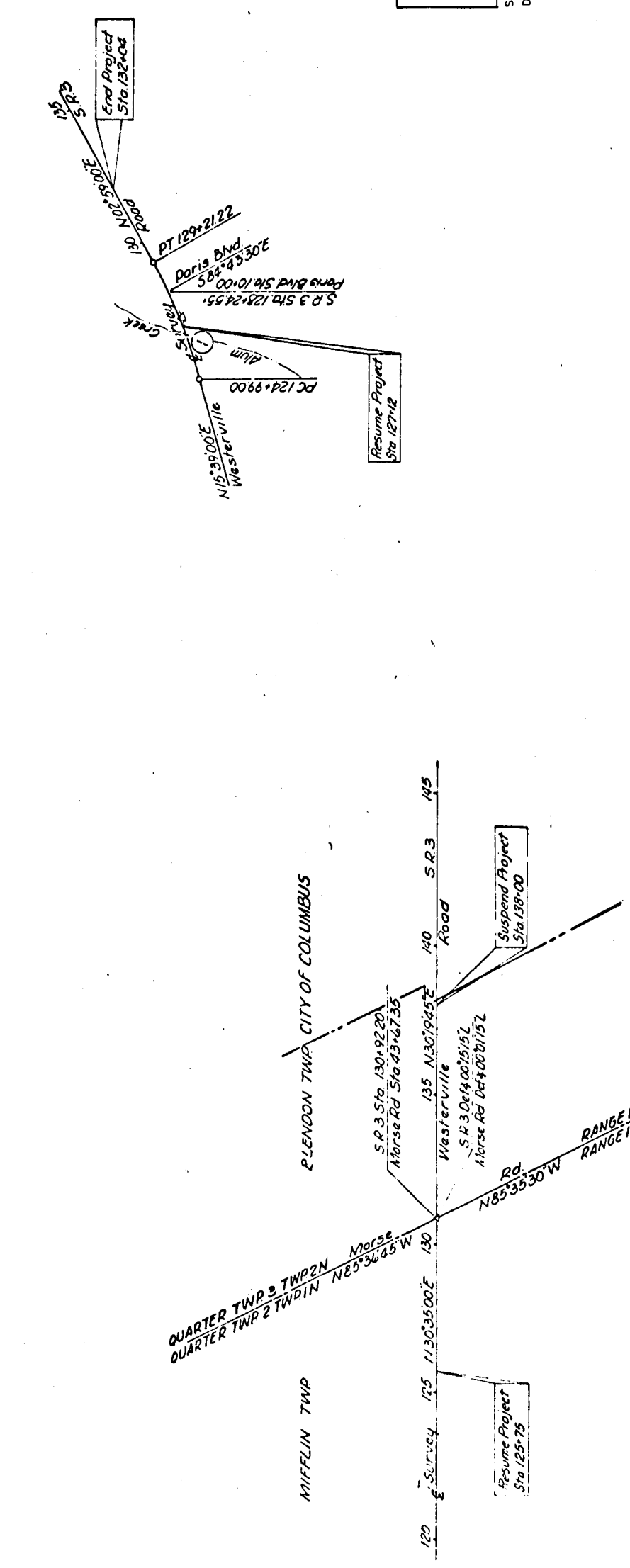
2
OHIO
FRP-3-(20.86)(22.58)(25.00)

Sheet of 2




CENTERLINE SURVEY PLAT

S.R.3 SECTIONS (22.58)(25.00)
FRANKLIN COUNTY, OHIO
BLENDON TWP QUARTER TWP 3, TWP 2N, RANGE 17W
MIFFLIN TWP QUARTER TWP 2, TWP 1N, RANGE 17W
U.S. MILITARY LANDS



RD SURVEY	STATION	MONUMENTS TO BE SET AFTER CONSTRUCTION	
		LEFT	RIGHT
S.R.3	PT 127+21.22	25'	25'
Morse Rd	132+50	50'	40'
Morse Rd	120+00	45'	31'
Morse Rd	124+90	45'	42.35'
Morse Rd	128+82	33'	45'
Morse Rd	135+00	40'	31.67'
Morse Rd	140+00	45'	45'
Morse Rd	144+00	45'	45'



Received _____ 19____
Received _____ 19____
Book _____ Page _____
County Recorder _____
Signed _____
Date _____ Division Deputy Director



I hereby certify that this plat is a true delineation of a survey made for the Ohio Department of Highways in 1969 by Burgess & Niple, Limited.
Robert E. Thompson No 5364 Date _____

N°	CURVE DATA			
	D	R	T	E
1	12°00'00"	1300.00	1909.86	211.93 422.22 11.73

CENTERLINE SURVEY PLAT

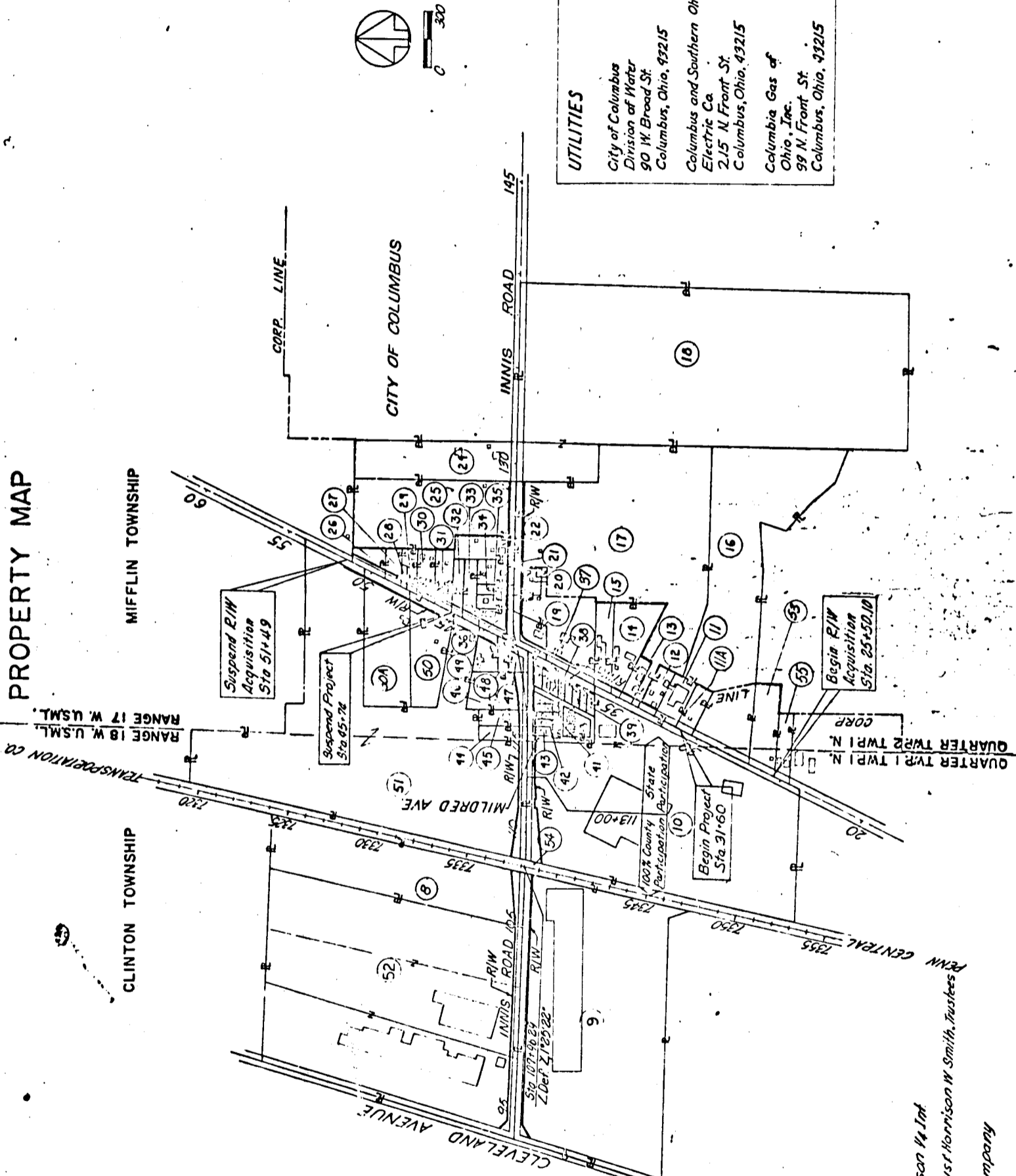
1 2 3 4 5 6 7 8 9 10 11 12 13 14 15 16 17 18 19 20 21 22 23 24 25 26 27 28 29 30 31 32

PROPERTY MAP

NO. OF PARCELS	STATE	COUNTY
153	OHIO	
181		

FRA-3-(2084)(22.587)(2500)

37



UTILITIES

City of Columbus
Division of Water
90 W. Broad St
Columbus, Ohio, 43215

Columbia Gas of Ohio, Inc.
59 N. Front St.
Columbus, Ohio, 43215

County of Franklin
Sanitary Engineers Dept
45 East Fulton St
Columbus, Ohio, 43215

Ohio Bell Telephone Co.
111 4th St.
Columbus, Ohio, 43215

REV.	DATE	DESCRIPTION

INNIS ROAD PROPERTY MAP

- OWNER**
- 8 The Hixes Corporation
 - 9 The Penn Mutual Life Insurance Company
 - 10 Schottenstein Stores Corporation
 - 11 John S. & Georgia A. DeMune
 - 11A Jerry A. Goetzman, Martha J. Goetzman, Lawrence C. Fuhr, Opal M. Fuhr
 - 12 Lawrence B. & Alice J. Day
 - 13 David L. & Irma M. Green
 - 14 Harold L. & Lucille F. Cochenour
 - 15 James A. & Opal F. Davis
 - 16 Katherine P. Williams
 - 17 Theodore W. Gregg
 - 18 Sun Oil Company
 - 19 Fred J. & Mary I. Williams
 - 20 Burton A. & Lucy A. Van Grundy
 - 21 Earl J. & Lucy A. Van Grundy
 - 22 Wilma C. Smith
 - 23 E. Leora Price
 - 24 Thelma Basewick, Irene Singleton
 - 25 Eileen Kinder & Florence Rodebaugh
 - 26 Clyde E. Wright
 - 27 James W. Broskie
 - 28 Madest Boham
 - 29 Herbert M. Jones
 - 30 Kenneth A. & Linda K. Shroyer
 - 31 Jessie E. & Mattie M. Keene
 - 32 Margaret Ruth Keene
 - 33 Wayne T. & Ruth Jones
 - 34 Ida B. Dill
 - 35 David Lee Dill
 - 36 Humble Oil & Refining Company
 - 37 Standard Oil Company
 - 38 Helen Hendrix
 - 39 Josephine M. & Anita Santilli
 - 40 Robert M. Jones
 - 41 Helen Hendrix
 - 42 Ray L. & Mary Phillips
 - 43 Joseph W. & Mildred B. Anderson
 - 44 B.E.C. Investments
 - 45 Leroy Seeger
 - 46 Schottenstein Stores Corporation
 - 47 Katherine C. Goodroe
 - 48 Violet Ida Kirkpatrick Writtesel
 - 49 Lydia Lucille Carson
 - 50A Lydia Lucille Carson
 - 51 The Huntington National Bank of Columbus
 - 52 Harrison W. Smith, Trustee
 - 53 Carl R. & Paul K. Fisher
 - 54 The Penn Central Transportation Company
 - 55 The Magyar Corporation

PARCEL

CLINTON TOWNSHIP

MIFFLIN TOWNSHIP

TEMPERATION CO. RANGE 18 W. USML.

QUARTER TWELVE TWP 1 N.

PENN CENTRAL

SUMMARY OF ADDITIONAL RIGHT OF WAY REQUIRED

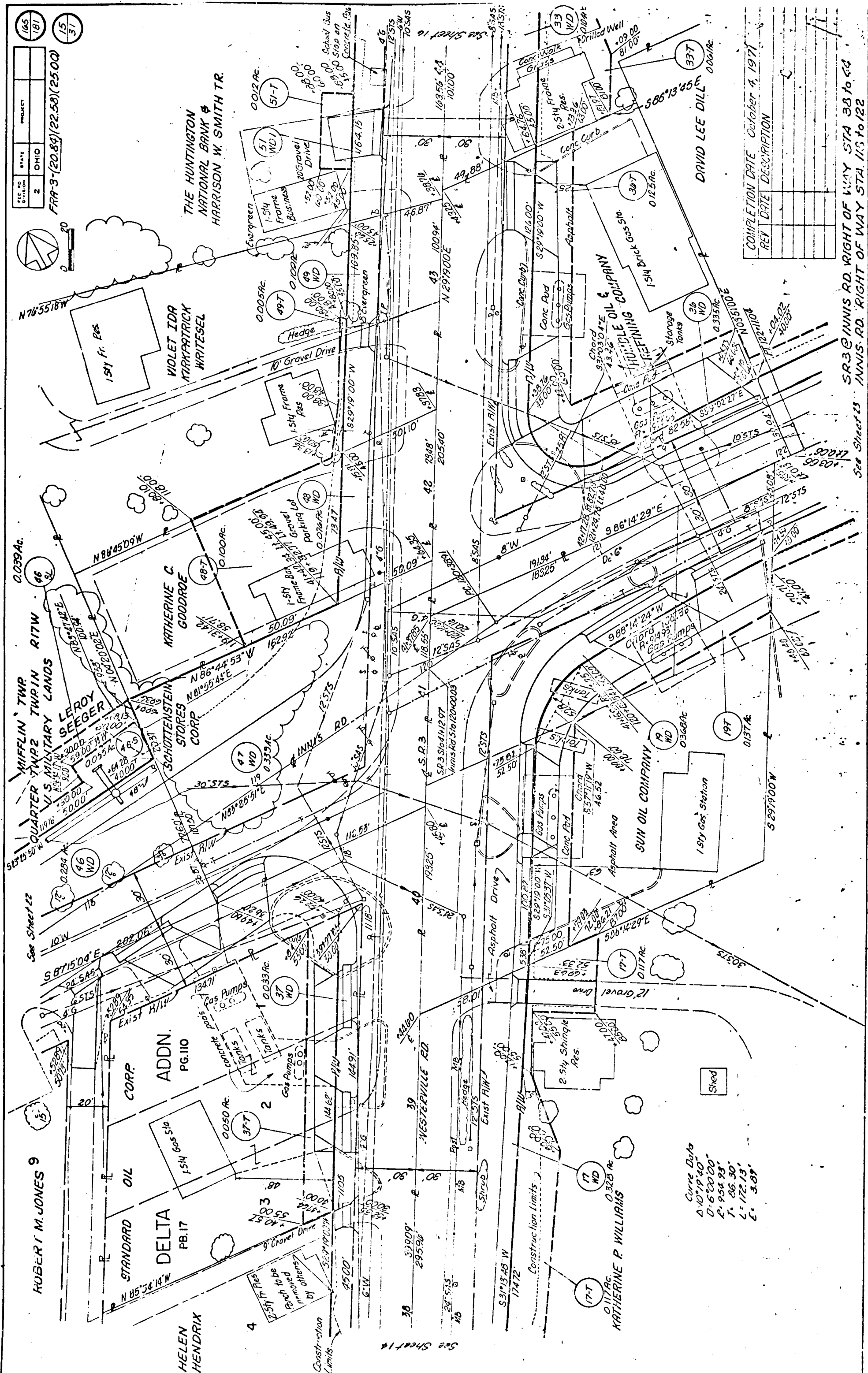
R/W Job No. 06897101	D.P.C. No. 2	STATE OHIO	PROJECT
FRA-3-(20.04)(22.58)(25.00)			
CHANGE OWNER			

HIGHWAY PARCEL NO.	OWNER	COUNTY AUDITORS PARCEL NO.	DEED RECORD		RECORD AREA ACRES	TOTAL PRO ACRES	TO BE ACQUIRED ACRES			NET RESIDUE ACRES		TYPE FUNDS	SHEET NO	REMARKS
			BOOK	PAGE			GROSS TAKE	PRO IN TAKE	NET TAKE	BLDG	LEFT			
8-WD 8-T 8-71	TWINSTORES INC.	4410	3207	424	9564	0207	0386	0207	0179 0012 0011	No	9178	County	20121	Construct Backslope & Storm Sewer Construct Backslope
9-WD 9-T 9-71	The Penn Mutual Life Insurance Company	3906 3910 11706	2005 1630	255 100	27048	0984	1244	0984	0260 0023 0224 0225	No	25232	County	18-21	Construct Driveway Construct Driveways
10-WD 10-T 10-72	Schatenstein Stores Corporation	4280 13 2720 439	2626	474	27688	0454	0701	0454	0227 0016 0437 0202	No	25786 Co-Share County State	21 of 22	100% County 0.10 Acre (State 0.171 Acres) Construct Driveway Construct Driveway Construct Driveways & Backslope	
11-T	John B & Georgia A Deane	499	2163	232	0764				0014				13	Construct Driveway
11A-T	Jerry M Goetzman, Marsha J Goetzman, Homer C Fultz & Opal M Fultz	1689	3032	68	0468				0099				13	Construct Driveway
12-WD	Lawrence B & Alice J Clay	1567	1644	105	2744357	3120	4160	3120	1040	No	2328357		13 of 14	
13-WD 13-T	David & Irma M Green	579	2311	397	040	0048	0064	0048	0016 0032	No	0336		14	Construct Driveway
14-WD 14-T	Harold & Minnie M Scanitz	30	2561	627	192	0039	0058	0039	0019 0029	No	1062	State	14	Construct Driveway & Backslope
15-WD 15-T	Dwight L & Lucille E Cochran	108	1343	522	100	0070	0108	0070	0038 0025	No	0882		14	Construct Driveway & Backslope
16-T 16-71 16-5	Charles A & Opal F Davis	146488	2078	119	1436				0029 0022 0137	No			12 of 13	Construct Driveway Construct Backslope Storm Sewers
17 17-WD 17-WD1 17-WD2 17-T 17-71 17-72 17-5	Katherine P Williams	33 146493 146482	3131	246	23289	0204 0071 0324	0325 0096 0431	0204 0071 0324	0124 0025 0107 009 0028	No	22444		14 of 15 23 23 of 24	Not Required Construct Driveway & Backslope Construct Driveway & Backslope Construct Backslope Storm Sewer

Total Number of Owners ----- 68
 Total Number of Owners with Structures ----- 4
 Total Take Owners ----- 1
 Total Take Owners with Structures ----- 0

COMPLETION DATE		February 10, 1972
REV	DATE	DESCRIPTION

PROJECT
 STATE OHIO
 DIVISION 2
 FILE NO. FR-3-20-89/22-58(25.00)
 15 31



COMPLETION DATE October 4, 1971

REV	DATE	DESCRIPTION

SR 3 @ MINNIS RD. RIGHT OF WAY STA 38 TO 64
 MINNIS RD. RIGHT OF WAY STA 123 TO 122
 See Sheet 13

Curve Data
 Δ: 107° 14' 40"
 D: 6° 00' 00"
 P: 954.93'
 T: 86.30'
 L: 172.13'
 C: 3.87'

See Sheet 14

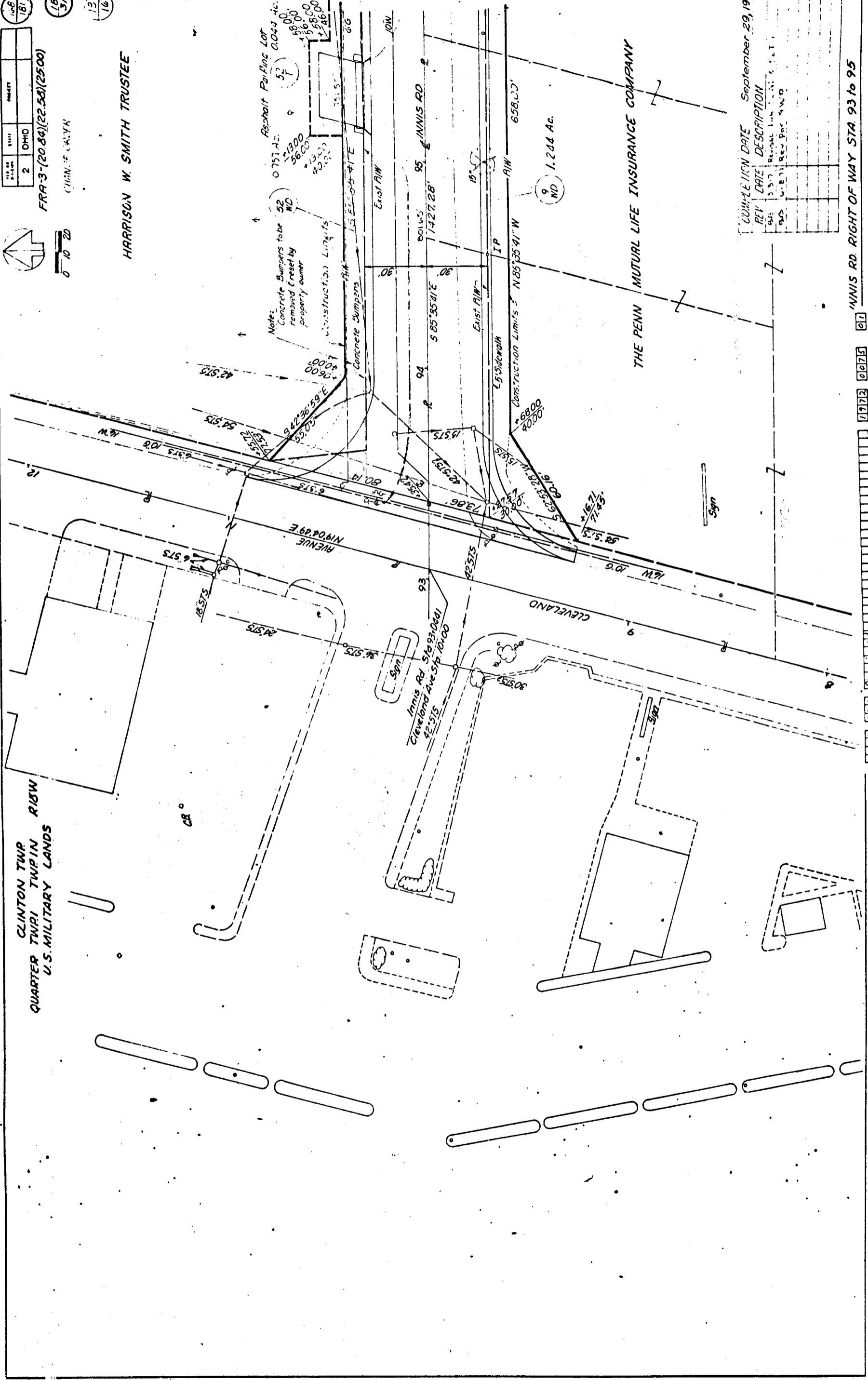
18 31
12 16

FR-3-(20.84)(22.58)(25.00)
CIVIL ENGINEER

HARRISON W. SMITH TRUSTEE



CLINTON TWP
QUARTER TWP1 TWP1N R18W
U.S. MILITARY LANDS



THE PENN MUTUAL LIFE INSURANCE COMPANY

REV	DATE	DESCRIPTION
1	9/29/71	REVISED PLAN
2	10/1/71	REVISED PLAN

COMPLETION DATE September 29, 1971

Mavis Rd. Right of Way Sta. 93 to 95

27150 0130 0132 0134 0136 0138 0140 0142 0144 0146 0148 0150 0152 0154 0156 0158 0160 0162 0164 0166 0168 0170 0172 0174 0176 0178 0180 0182 0184 0186 0188 0190 0192 0194 0196 0198 0200

172	181
2	OHIO

FRR-3-(20.84)(22.58)(25.00)

MIFFLIN TWP
QUARTER TWP2 TWP1N R17W
U.S. MILITARY LANDS

CLINTON TWP
QUARTER TWP1 TWP1N R18W
U.S. MILITARY LANDS

THE HUNTINGTON NATIONAL BANK OF COLUMBUS
AND HARRISON W. SMITH, TRUSTEES

0.171 Ac. Total State
0.362 Ac. Total County
0.733 Total Acres

0.091 Ac. (51)

Curve Data
Δ = 9°33'06"
D = 4200.00'
E = 1432.37'
F = 119.67'
L = 238.77'
E = 4.77'

Construction Limit 364.26'

10W 112 113 114 & INNIS RD. & S 87°10'03"E

10W 24'SAS 4'6"

4500' 3300' 3300' 127.97'

100% County Participation
100% State Participation

Asphalt Parking Lot
Vacuum Cleaner
Office
Gas Pumps

SCHOTTENSTEIN STORES CORPORATION

0.171 Ac. Total State
0.610 Ac. Total County
0.781 Total Acres

502' 58" 55" 20"

Sign Support Building

10' WD

10' WD

10' WD

10' WD

10' WD

10' WD

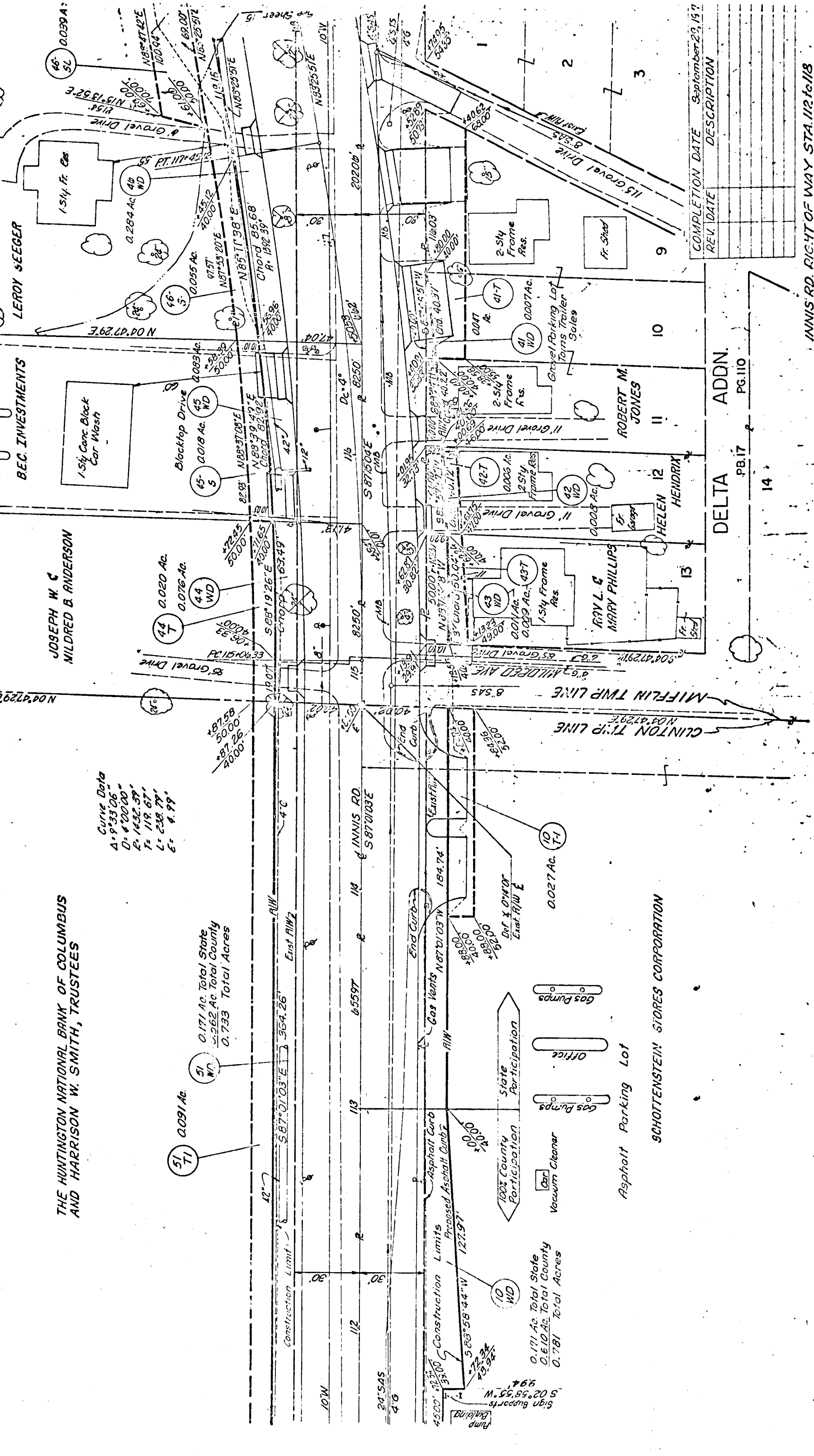
10' WD

10' WD

10' WD

10' WD

10' WD



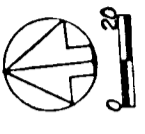
REV. DATE	DESCRIPTION
September 29, 1977 <td>COMPLETION DATE</td>	COMPLETION DATE

DELTA ADDN.
PG.17 PG.110

14

INNIS RD. RIGHT OF WAY STA 112 to 118

173	181
2	OHIO
FRA-3-(20.84)(22.58)(25.00)	



THELMA BRAZEWICK et al. (A)

KATHERINE P. WILLIAMS

REV	DATE	DESCRIPTION

INNIS RD. RIGHT OF WAY STA 122 to 127

MIFFLIN TWP
QUARTER TWP2 TWP1N
U.S. MILITARY LANDS

BYRON R &
HAZEL M. SHAW

ILR G. DILL
DAVID LEE DILL

EARL J. & LUCY R.
VAN GUNDY

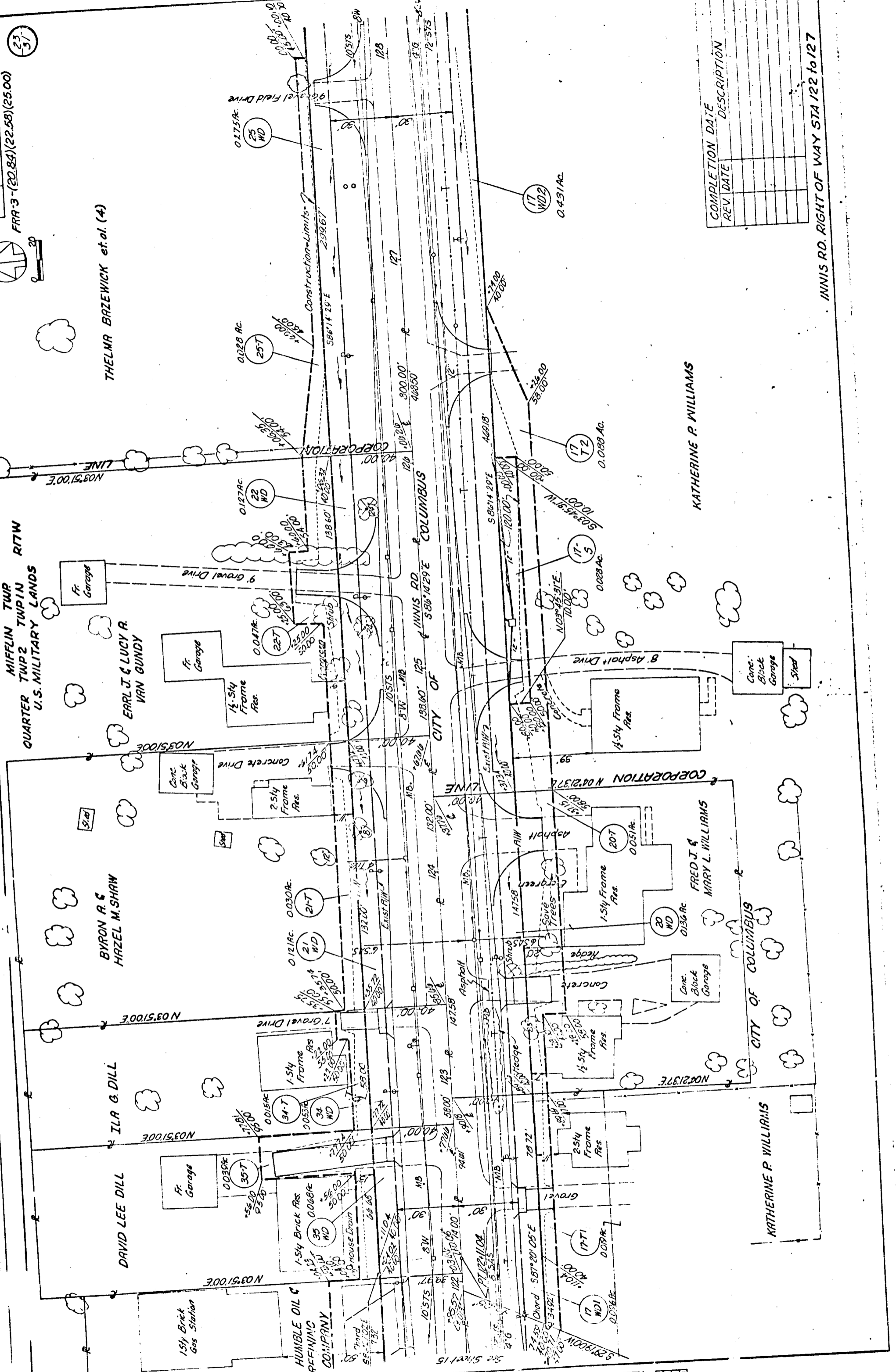
HUMBLE OIL &
REFINING
COMPANY

FRED J. &
MARY L. WILLIAMS

KATHERINE P. WILLIAMS

CITY OF COLUMBUS

CITY OF COLUMBUS



1	2	3	4	5	6	7	8	9	10	11	12	13	14	15	16	17	18	19	20	21	22	23	24	25	26	27	28	29	30	31	32	33	34	35	36	37	38	39	40	41	42	43	44	45	46	47	48	49	50	51	52	53	54	55	56	57	58	59	60	61	62	63	64	65	66	67	68	69	70	71	72	73	74	75	76	77	78	79	80	81	82	83	84	85	86	87	88	89	90	91	92	93	94	95	96	97	98	99	100
---	---	---	---	---	---	---	---	---	----	----	----	----	----	----	----	----	----	----	----	----	----	----	----	----	----	----	----	----	----	----	----	----	----	----	----	----	----	----	----	----	----	----	----	----	----	----	----	----	----	----	----	----	----	----	----	----	----	----	----	----	----	----	----	----	----	----	----	----	----	----	----	----	----	----	----	----	----	----	----	----	----	----	----	----	----	----	----	----	----	----	----	----	----	----	----	----	----	----	-----

