

March 29, 1967

Board of County Commissioners
Franklin County, Ohio

Gentlemen:-

I hereby request that proceedings be initiated by the Board of County Commissioners for establishing, altering and widening Morse Road, Section "E" Part, County Road No. 17, Blendon and Mifflin Townships and the City of Columbus along the following general route and termini:

Beginning at a point on existing Morse Road in the vicinity of Sunbury Road; thence in an easterly direction along existing Morse Road to end in the vicinity of Stelzer Road. The total length of the road to be established, altered and widened being approximately 0.7 miles.

The said road is located in Township 2 North, Range 17 West, Blendon Township and Township 1 North, Range 17 West, Mifflin Township, U.S. Military Lands, City of Columbus, Franklin County, Ohio.

The improvement to consist of establishing, altering and widening the existing 60 foot minimum right-of-way of Morse Road to variable widths being not less than 70 feet.

If the request for the improvement of the above mentioned road is deemed necessary by your Honorable Board, this Office will be prepared to view the proposed location with you at your earliest convenience. If so directed by your Board, we are of the opinion that a plat and report could be submitted to your Board on or before December 15, 1967.

Yours truly,

Guy Elbin, P.E.
Franklin County Engineer

* * * * *

March 29, 1971

ESTABLISHING, ALTERING AND WIDENING MORSE ROAD, SECTION "E" PART, COUNTY ROAD NO. 17, BLENDON AND MIFFLIN TOWNSHIPS AND THE CITY OF COLUMBUS - BY UNANIMOUS VOTE OF THE BOARD OF COUNTY COMMISSIONERS OF FRANKLIN COUNTY, OHIO. VIEW: THURSDAY, APRIL 20, 1967, AT 10:00 O'CLOCK A.M., HEARING: FRIDAY, DECEMBER 15, 1967, AT 10:00 O'CLOCK A.M.

Mr. Koontz offered the following preamble and resolution and moved the adoption of the same, which motion was duly seconded by Mr. Southwick.

WHEREAS, Section 5553.04 of the Revised Code of Ohio, provides that when the Board of County Commissioners is of the opinion that it will be necessary for the public convenience and welfare to locate, establish, alter, widen, straighten, vacate or change the direction of a public road, it shall so declare by resolution; therefore

BE IT RESOLVED, by the Board of County Commissioners of Franklin County, Ohio, all of said Board being present and voting thereon and in favor thereof, that they do hereby declare that it is necessary for the public convenience and welfare that proceedings be had and taken to establish, alter and widen the existing 60 foot minimum right-of-way of Morse Road, Section "E" Part, County Road No. 17, Blendon and Mifflin Townships and the City of Columbus to variable widths being not less than 70 feet along the following general route and termini:

Beginning at a point on existing Morse Road in the vicinity of Sunbury Road; thence in an easterly direction along existing Morse Road to end in the vicinity of Stelzer Road. The total length of the road to be established, altered and widened being approximately 0.7 miles.

The said road is located in Township 2, North, Range 17 West, Blendon Township and Township 1 North, Range 17 West, Mifflin Township, U.S. Military Lands, City of Columbus, Franklin County, Ohio.

and BE IT FURTHER RESOLVED, that Thursday, April 20, 1967, at 10:00 o'clock A.M., on the line of said proposed improvement be and the same is hereby fixed as the time and place for viewing same; and that Friday, December 15, 1967, at 10:00 A.M., at the Office of the Board of County Commissioners of Franklin County, Ohio, be and hereby is fixed as the time and place for final hearing thereon, and that the Clerk of the Board of County Commissioners of Franklin County, Ohio, be and hereby is directed to cause legal publication thereof to be made in accordance with law; and

BE IT FURTHER RESOLVED, that the Board of County Commissioners, in accordance with Section 5557.02 of the Revised Code of Ohio, hereby requests that the City of Columbus grant unto the Board of County Commissioners consent to make that portion of the improvement (by establishing, altering and widening the existing right-of-way of Morse Road as herein described) which is within the corporate limits of the City of Columbus; and

BE IT FURTHER RESOLVED, that the Board of County Commissioners hereby agree to assume all costs of the herein described improvement within the corporate limits of the City of Columbus; and

BE IT FURTHER RESOLVED, that the Clerk of the Board of County Commissioners is hereby directed to file a copy of these proceedings with the Director of Public Service, City of Columbus, Ohio.

Voting Aye thereon: Glenn L. Myers, Henry A. Koontz and Robert T. Southwick.

* * * * *

Cont'd. - MORSE Rd., Sec. "E" Pt., Co. Rd. No. 17, Blendon & Mifflin Twps., City of Columbus (Establishing, Altering and Widening).

April 20, 1967

ESTABLISHING, ALTERING AND WIDENING MORSE ROAD, SECTION
"E" PART, COUNTY ROAD NO. 17, BLENDON AND MIFFLIN TOWNSHIPS
AND THE CITY OF COLUMBUS - VIEWED - ENGINEER TO FILE PLANS
BY DECEMBER 15, 1967 AT 10:00 O'CLOCK A.M.

In the matter of the resolution adopted March 29, 1967, by the Board of County Commissioners of Franklin County, Ohio, relative to establishing, altering and widening Morse Road, Section "E" Part, County Road No. 17, Blendon and Mifflin Townships and the City of Columbus, Mr. Southwick offered the following preamble and resolution and moved the adoption of the same, which motion was duly seconded by Mr. Koontz.

WHEREAS, on March 29, 1967, the Board of County Commissioners of Franklin County, Ohio, adopted a resolution declaring it necessary to establish, alter and widen Morse Road, Section "E" Part, County Road No. 17, Blendon and Mifflin Townships and the City of Columbus; and

WHEREAS, on the 29th day of March, 1967, said Board of County Commissioners did fix the 20th day of April, 1967 at 10:00 o'clock A.M., on the line of said proposed improvement as the time and place for the viewing thereof, and did further fix the 15th day of December, 1967, at 10:00 o'clock A.M., at the Office of the Board of County Commissioners, Franklin County, Ohio, as the time and place for the final hearing on said improvement; and

WHEREAS, legal notice by publication in the Columbus Citizen Journal, a newspaper published in and of general circulation in said County was given of the time and place for the viewing of said establishing, altering and widening, and of the final hearing thereof; and

WHEREAS, the Board of County Commissioners of Franklin County, Ohio, did on the 20th day of April, 1967, the day fixed for the viewing of said proposed establishing, altering and widening of Morse Road, meet on the line thereof as described in said resolution of March 29, 1967 and heard all the proof offered by parties interested in and affected thereby and other persons competent to testify, and did go over and along the line of said proposed establishing, altering and widening of Morse Road and the premises along and adjacent thereto, which are to be affected thereby, and does find that the establishing, altering and widening of Morse Road, Section "E" Part, County Road No. 17, Blendon and Mifflin Townships and the City of Columbus is of sufficient importance to require that the Engineer of Franklin County, Ohio, be instructed and directed to make a survey and plat thereof; therefore

BE IT RESOLVED, by the Board of County Commissioners of Franklin County, Ohio, that the Engineer of Franklin County, Ohio, be and hereby is authorized and instructed to make a survey and plat of the proposed establishing, altering and widening of Morse Road, Section "E" Part, County Road No. 17, Blendon and Mifflin Townships and the City of Columbus, an accurate and detailed description of each tract of land which will be necessary to be taken, together with the names of each owner, shall set stakes at the termini of each owner, shall set stakes at the termini of each right-of-way line and at all angles between such termini, and at sufficient other points in the right-of-way lines so that the bounds of the proposed herein described road establishing, altering and widening may be discernible to property owners and others interested, and make report to the Board of County Commissioners on or before 10:00 o'clock A.M., of December 15, 1967, said report shall set forth the opinion of the County Engineer, either for or against the granting of said improvement, which report together with the survey and plat of the proposed improvement be deposited with the County Commissioners.

Voting Aye thereon: Glenn L. Myers, Robert T. Southwick and Henry A. Koontz.

* * * * *

April 25, 1967

Honorable Board of County Commissioners
Franklin County, Ohio

Gentlemen:-

Pursuant to your resolution of April 20, 1967, I hereby request that the Board of County Commissioners authorize and direct the Franklin County Engineer to investigate and recommend a Consulting Engineer to assist the County Engineer in developing preliminary Engineering Plans for the improvement of Morse Road, Section "E" Part, County Road No. 17, from a point in the vicinity of Sunbury Road easterly to end in the vicinity of Stelzer Road, as more fully described in your resolution of March 29, 1967.

Your earliest consideration in this matter will be appreciated.

Yours truly,

Guy Elbin, P.E.
County Engineer

By Cletus E. McPherson, P.E.
Chief Deputy Engineer

* * * * *

Cont'd. - MORSE ROAD, SEC. "E" PT., Co. Rd. No. 17, Blendon & Mifflin Twps., City of Columbus (Establishing, Altering and Widening).

April 26, 1967

FRANKLIN COUNTY ENGINEER DIRECTED TO INVESTIGATE AND RECOMMEND A CONSULTING ENGINEER TO ASSIST IN DEVELOPING PRELIMINARY ENGINEERING PLANS FOR THE IMPROVEMENT OF MORSE ROAD, SECTION "E" PART, COUNTY ROAD NO. 17, BLENDON AND MIFFLIN TOWNSHIPS AND THE CITY OF COLUMBUS.

On motion of Mr. Southwick seconded by Mr. Koontz, the Franklin County Engineer is hereby authorized and directed to investigate and recommend to this Board, a Consulting Engineer to assist the County Engineer in developing preliminary engineering plans for the improvement of Morse Road, Section "E" Part, County Road No. 17, from a point in the vicinity of Sunbury Road easterly to and in the vicinity of Stelzer Road, as more fully described in the resolution adopted March 29, 1967, by the Board of County Commissioners of Franklin County, Ohio.

Voting Aye thereon: Glenn L. Myers, Robert T. Southwick and Henry A. Koontz.

* * * * *

December 15, 1967

Board of County Commissioners
Franklin County, Ohio

Subject Project: Establishing, Altering and Widening Morse Road, Section "E" Part, County Road No. 17, Blendon and Mifflin Townships and the City of Columbus.

Gentlemen:-

Due to the amount of work involved, I hereby request that the hearing relative to the subject project, scheduled for this day, December 15, 1967, be continued to 10:00 A.M., Thursday, February 15, 1968.

Very truly yours,

Guy Elbin, P.E.
Franklin County Engineer

By Cletus E. McPherson, P.E.
Chief Deputy Engineer

* * * * *

December 15, 1967

HEARING SCHEDULED DECEMBER 15, 1967, FOR ESTABLISHING, ALTERING AND WIDENING MORSE ROAD, SECTION "E" PART, COUNTY ROAD NO. 17, BLENDON AND MIFFLIN TOWNSHIPS AND THE CITY OF COLUMBUS, CONTINUED TO THURSDAY, FEBRUARY 15, 1968, AT 10:00 O'CLOCK A.M.

On motion of Mr. Southwick seconded by Mr. Koontz, the hearing scheduled for December 15, 1967, relative to Establishing, Altering and Widening Morse Road, Section "E" Part, County Road No. 17, Blendon and Mifflin Townships and the City of Columbus, be and it hereby is continued to 10:00 O'Clock A.M., Thursday, February 15, 1968, at the request of the Franklin County Engineer.

Voting Aye thereon: Glenn L. Myers, Robert T. Southwick and Henry A. Koontz.

* * * * *

February 15, 1968

Board of County Commissioners
Franklin County, Ohio

Subject Project: Establishing, Altering and Widening Morse Road, Section "E" Part, County Road No. 17, Blendon and Mifflin Townships and the City of Columbus.

Gentlemen:-

Due to the amount of work involved, I hereby request that the hearing relative to the subject project, scheduled for this day, February 15, 1968, be further continued to 10:00 A.M., Wednesday, May 15, 1968.

Yours truly,

Guy Elbin, P.E.
Franklin County Engineer

By Cletus E. McPherson, P.E.
Chief Deputy Engineer

* * * * *

February 15, 1968

HEARING SCHEDULED FEBRUARY 15, 1968, FOR ESTABLISHING, ALTERING AND WIDENING MORSE ROAD, SECTION "E" PART, COUNTY ROAD NO. 17, BLENDON AND MIFFLIN TOWNSHIPS AND THE CITY OF COLUMBUS, FURTHER CONTINUED TO WEDNESDAY, MAY 15, 1968, AT 10:00 O'CLOCK A.M.

Johnson-Watson • Davison Blank Book - C-8925

Cont'd. - MORSE ROAD, SEC. "E" PT., Co. Rd. No. 17, Blendon & Mifflin Twps. & the City of Cos.
(Establishing, Altering and Widening).

On motion of Mr. Koontz seconded by Mr. Myers, the hearing scheduled for February 15, 1968, relative to Establishing, Altering and Widening Morse Road, Section "E" Part, County Road No. 17, Blendon and Mifflin Townships and the City of Columbus, be and it hereby is further continued to 10:00 o'clock A.M., Wednesday, May 15, 1968 at the request of the Franklin County Engineer.

Voting Aye thereon: Robert T. Southwick, Henry A. Koontz and Glenn L. Myers.

* * * * *

May 15, 1968

Board of County Commissioners
Franklin County, Ohio

Subject Project: Establishing, Altering and Widening Morse Road, Section
"E" Part, County Road No. 17, Blendon and Mifflin Townships
and the City of Columbus.

Gentlemen:-

Due to the amount fo work involved, I hereby request that the hearing relative to the subject project, scheduled for this day, May 15, 1968, be further continued to 10:00 o'clock A.M., Thursday, July 18, 1968.

Yours truly,

Guy Elbin, P.E.,
Franklin County Engineer

By Cletus E. McPherson, P.E.
Chief Deputy Engineer

* * * * *

May 15, 1968

HEARING SCHEDULED MAY 15, 1968, for ESTABLISHING, ALTERING
AND WIDENING MORSE ROAD, SECTION "E" PART, COUNTY ROAD
NO. 17, BLENDON AND MIFFLIN TOWNSHIPS AND THE CITY OF
COLUMBUS. FURTHER CONTINUED TO THURSDAY, JULY 18, 1968,
AT 10:00 O'CLOCK A.M.

On motion of Mr. Koontz, seconded by Mr. Myers, the hearing scheduled for May 15, 1968, relative to Establishing, Altering and Widening Morse Road, Section "E" Part, County Road No. 17, Blendon and Mifflin Townships and the City of Columbus, be and it hereby is further continued to 10:00 o'clock A.M., Thursday, July 18, 1968 at the request of the Franklin County Engineer.

Voting Aye thereon: Robert T. Southwick, Henry A. Koontz and Glenn L. Myers.

* * * * *

July 18, 1968

Board of County Commissioners
Franklin County, Ohio.

SUBJECT PROJECT: Establishing, Altering and Widening Morse Road, Section "E" Part,
County Road No. 17, Blendon and Mifflin Township & the City of Columbus.

Gentlemen:

Due to the amount of work involved, I hereby request that the hearing relative to the subject project, scheduled for this day, July 18, 1968, be further continued to 10:00 O'clock A.M., Thursday, August 22, 1968.

Yours truly,

Guy Elbin, P.E.
Franklin County Engineer

By Cletus E. McPherson, P.E.
Chief Deputy Engineer

* * * * *

July 18, 1968

HEARING SCHEDULED JULY 18, 1968, FOR ESTABLISHING, ALTERING
AND WIDENING MORSE ROAD, SECTION "E" PART, COUNTY ROAD NO. 17,
BLENDON AND MIFFLIN TOWNSHIPS AND THE CITY OF COLUMBUS, FURTHER
CONTINUED TO THURSDAY, AUGUST 22, 1968, AT 10:00 O'CLOCK A.M.

On motion of Mr. Koontz, seconded by Mr. Myers, the hearing scheduled for July 18, 1968, relative to Establishing, Altering and Widening Morse Road, Section "E" Part, County Road No. 17, Blendon and Mifflin Townships and the City of Columbus, be and it hereby is further continued to 10:00 o'clock A.M., Thursday, August 22, 1968, at the request of the Franklin County, Engineer.

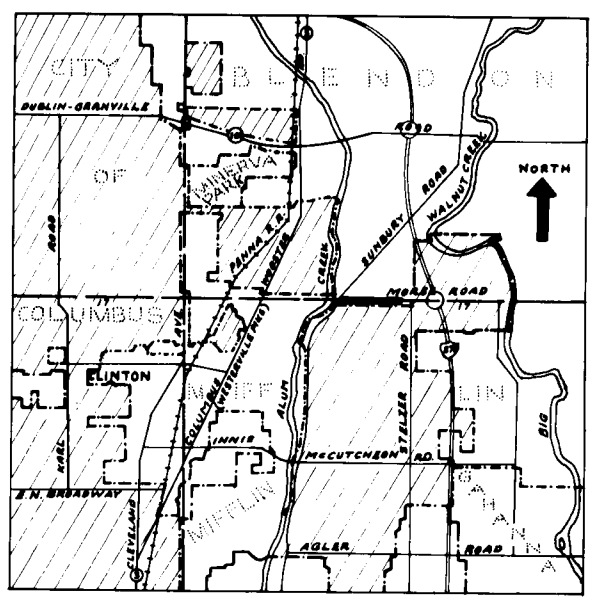
Voting Aye thereon: Robert T. Southwick, Henry A. Koontz and Glenn L. Myers.

* * * * *

ESTABLISHING , ALTERING AND WIDENING MORSE ROAD SECTION "E" PART COUNTY ROAD #17 BLENDON AND MIFFLIN TOWNSHIPS AND THE CITY OF COLUMBUS FRANKLIN COUNTY , OHIO

— LEGEND —

- Centerline —————
- Existing Right-of-Way - - - - -
- Proposed Right-of-Way —————
- Engineers Parcel No ①
- Work Agreement - - - - -
- Work Limits - - - - -



— VICINITY MAP —
————— Denotes Location

Approved *Alton E. McPherson*
Date 8/22/68 FRANKLIN COUNTY CHIEF DEPUTY ENGINEER

Approved *Guy Elbin*
Date 8/22/68 FRANKLIN COUNTY ENGINEER

Approved _____
Date 8/22/68 FRANKLIN COUNTY COMMISSIONERS

Approved *Robert E. Wanner*
Date 10-16-68 CITY ENGINEER, DIVISION OF ENGIN. & CONSTR.

Approved *[Signature]*
Date 10-16-68 DIRECTOR OF PUBLIC SERVICE

*(Too thick to put in Road Record
Road Record # 21 - Pgs. 117 to 121*

CENTERLINE SURVEY PLAT

INTERSTATE ROUTE 270 SECTION 22.99N

CITY OF COLUMBUS

FRANKLIN COUNTY, OHIO

BLENDON TWP, R.17W, T.2N., SEC. 3

MIFFLIN TWP, R.17W, T.1N., SEC. 1

UNITED STATES MILITARY LANDS

FED. RD. DIVISION	PROJECT	2
2 OHIO		27

FRANKLIN COUNTY
FRA-270-22.99N
I-270-5(7) R/W ONLY

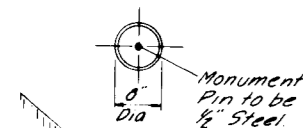
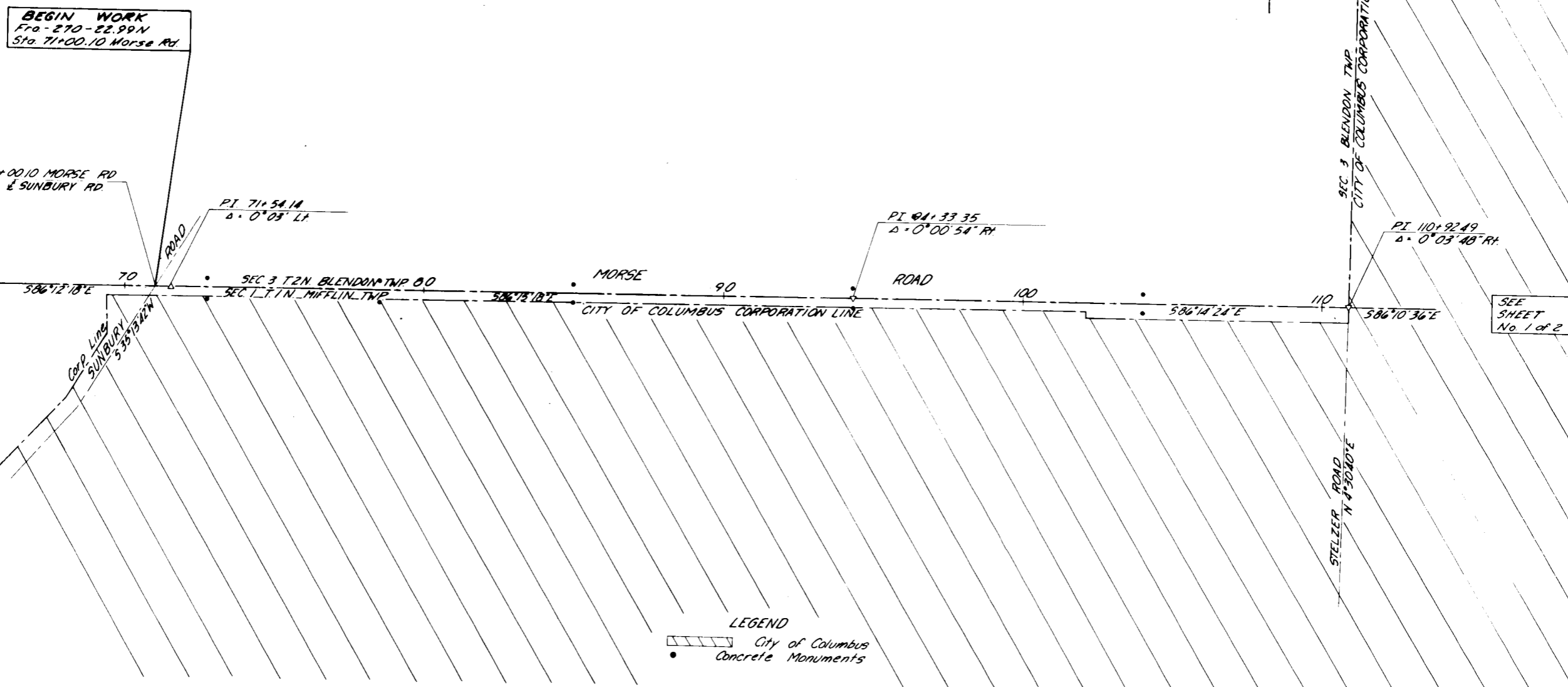
2 of 2

Received _____ 196

Recorded _____ 196

Book _____ Page _____

County Recorder _____



DETAIL OF CONCRETE MONUMENT

LEGEND
 City of Columbus
 Concrete Monuments

CONCRETE MONUMENTS AS SHOWN FOR MORSE ROAD	
Sta 72+75	32' LH, 40' RH
Sta 78+50	32' LH, 40' RH
Sta 85+00	32' LH & RH
Sta 94+33.35	32' LH & RH
Sta 104+00	32' LH & RH

I hereby certify that this Plat is a true Delineation of a survey made for the Ohio Department of Highways in 1968 by Franklin Engineering, Limited, Columbus, Ohio
 Signed _____ in Date _____
 Reg. Sur. No. 673

Signed _____
 Date _____
 Frank M. Williams
 Division Deputy Director

SUMMARY OF ADDITIONAL RIGHT OF WAY REQUIRED

FED. RD. DIVISION	PROJECT
2	OHIO

4

8
27

FRANKLIN COUNTY
FRA-270-22.99N
I-270-5(7) ROW ONLY

SUB TOTAL - COUNTY PARTICIPATION
NO. OF PROPERTIES -
NO. OF STRUCTURE PARCELS -

PARCEL NO.	OWNER	AUDITOR PCL. NO.	TYPE FUND	RECORDED		DEED AREA	TOTAL P.R.O.	TOTAL TAKE	P.R.O. IN TAKE	NET TAKE		NET RESIDUE		SHEET NO.	REMARKS
				BOOK	PAGE					LAND	BLOG.	LEFT	RIGHT		
131A	ROY BULLOCK		Co										23	Not Affected	
133-WD	EMIL GAUSER & DORA GAUSER	51	Co	1915 006	292 619	10 AC.	.179 AC.	.329 AC.	.179 AC.	.150 AC.		.967 AC.		22 & 23	
133A	K & Y Co		Co										23	Not Affected	
133B	ROBERT H. SHEPARD & CAROLYN J. SHEPARD		Co										23	Not Affected	
133C	ROBERT W. KING & BETTY J. KING		Co										23	Not Affected	
133D-WD	KATHERINE L.B. SMITH	146538 146532	Co	1461	243	68 AC.	848 AC.	1554 AC.	848 AC.	.706 AC.		.66146 AC.	21, 22 & 23	*Also ACH. BK 22 Pg 56	
133E-WD	ELMA B. CUMBO & JAMES CUMBO	53	Co	1779 1779	559 360	25 AC.	.449 AC.	.822 AC.	.449 AC.	.373 AC.		.24178 AC.		22	
133F-WD	PAUL E. BIERLEY & PAULINE J. BIERLEY	892	Co	2561	231	3 AC.	.168 AC.	.308 AC.	.168 AC.	.140 AC.		.2692 AC.		22	
133G-WD	FRANCIS W. LEHMAN	890	Co	1641	805	3 AC.	.169 AC.	.309 AC.	.169 AC.	.140 AC.		.2691 AC.		21 & 22	
133H-WD	ALPHONSE W. KRAMER & MARY A. KRAMER	893	Co	1641	557	3 AC.	.169 AC.	.309 AC.	.169 AC.	.140 AC.		.2691 AC.		21	
133I-WD	LAWRENCE B. KNUEVEN & VELMA KNUEVEN	891 925	Co	1759	624	2.906 AC.	.148 AC.	.271 AC.	.148 AC.	.123 AC.		.2235 AC.		21	
133J-WD	EDWIN E. CULP & BONNIE B. CULP	926	Co	1978	192	2 AC.	.112 AC.	.206 AC.	.112 AC.	.094 AC.		.1794 AC.		21	
133K-WD	FRANK L. MINIC, BERNADETTE MINIC, & ELIZABETH ANN MINIC	889	Co	1818	476	2 AC.	.112 AC.	.206 AC.	.112 AC.	.094 AC.		.1794 AC.		21	
133L-WD	CARL & JANET MORGAN	49	Co	2902	530	1.010 AC.	.063 AC.	.114 AC.	.063 AC.	.051 AC.		.896 AC.		21	
133M-WD	ORDELL W. HEDRICK & ANNA E. HEDRICK	2940 2941 2942	Co	1995	549	3.084 AC.	.189 AC.	.377 AC.	.189 AC.	.188 AC.		.2707 AC.		20 & 21	
133N-WD	MINONA B. WALLACE	1520	Co	1208	2	3.105 AC.	.715 AC.	.718 AC.	.371 AC.	.347 AC.		.2387 AC.		20	
133P-WD 133P-T	THE WHITE CROSS HOSPITAL ASSOCIATION OF OHIO	146551	Co	2676	690	33.333 AC.	2.409 AC.	2.140 AC. .037 AC.	.844 AC.	1.296 AC. .037 AC.	YES YES	3.193 AC.	20 & 21 20	Removal of Structure	
133Q-WD	CHARLES W. MCCAUGHEY & EDITH G. MCCAUGHEY	146556	Co	1279	487	1.699 AC.	.129 AC.	.236 AC.	.129 AC.	.107 AC.		.1463 AC.		21	
133R-WD	CHARLES DAVID MCCAUGHEY & LYNDA MOSS MCCAUGHEY	146722	Co	2470	585	.991 AC.	.069 AC.	.126 AC.	.069 AC.	.057 AC.		.865 AC.		21	
133T-WD	RICHARD A. FREEMAN & KATHRYN A. FREEMAN	146571	Co	2822	671	2.263 AC.	.014 AC.	.025 AC.	.014 AC.	.011 AC.		.2238 AC.		21	
133V-WD	MICHAEL B. GRIFFITH (TR)	146562	Co	2873	230	3.040 AC.	.135 AC.	.248 AC.	.135 AC.	.113 AC.		.2792 AC.		21	
133Z-WD	JAMES A. & FRANCIS C. WHITE	146543	Co	1341	351	9.288 AC.	.014 AC.	.025 AC.	.014 AC.	.011 AC.		.9263 AC.		21	
134-WD 134-T	WILLIAM N. OWENS & LOLA OWENS	493	1st Co I	2678	204	14.262 AC.	.258 AC.	.731 AC. .022 AC.	.258 AC.	0.473 AC. 0.022 AC.	YES YES	13.631 AC.	23 23	*0.446 AC. Co Part 0.285 AC. BPR Part *Removal of Structure	

All parcels this sheet are 100% Franklin County participation except as noted for 134 WD

REV.	DATE	DESCRIPTION

Cont'd. - MORSE ROAD, SEC. "E" PT., County Road No. 17, Blendon & Mifflin Twp. & the City of Cols.
(Establishing, Altering & Widening.)

August 22, 1968

ESTABLISHING, ALTERING AND WIDENING MORSE ROAD, SECTION "E"
PART, COUNTY ROAD NO. 17, BLENDON AND MIFFLIN TOWNSHIPS AND
THE CITY OF COLUMBUS - APPROVED.

Pursuant to continuation, in the matter of Establishing, Altering and Widening Morse Road, Section "E" Part, County Road No. 17, Blendon and Mifflin Townships and the City of Columbus, Mr. Koontz offered the following preamble and resolution and moved the adoption of the same, which motion was duly seconded by Mr. Myers.

WHEREAS, on the 20th day of ^{April} April, 1967, the Board of County Commissioners of Franklin County, Ohio, did by resolution duly adopted, authorize and direct the Engineer of Franklin County, Ohio, to make a report in writing relative to the Establishing, Altering and Widening of Morse Road, Section "E" Part, County Road No. 17, Blendon and Mifflin Townships and the City of Columbus, to said Board on or before 10:00 o'clock A.M., of December 15, 1967, said report to be in manner and form prescribed in Section 5553.06 of the Revised Code of Ohio; and

WHEREAS, pursuant to continuation, this 22nd day of August, 1968, was fixed as the final hearing in said matter and the County Engineer having filed his report thereon and plat thereof and recommended that Morse Road, Section "E" Part, County Road No. 17, Blendon and Mifflin Townships and the City of Columbus be established, altered and widened to the various widths as described in said report and shown on said plat; and

WHEREAS, no objections to said improvement were made; and

WHEREAS, the Board of County Commissioners of Franklin County, Ohio, finds that the public welfare and convenience require the establishing, altering and widening of Morse Road, Section "E" Part, as shown in the report, and on the plat submitted by the County Engineer; now therefore

BE IT RESOLVED, by the Board of County Commissioners of Franklin County, Ohio, that said Morse Road, Section "E" Part, herein referred to, is hereby found and determined to be of sufficient importance to the public convenience and welfare to cause the establishing, altering and widening thereof as recommended by the County Engineer, and as shown on the plat submitted by said Engineer.

Voting Aye thereon: Robert T. Southwick, Henry A. Koontz and Glenn L. Myers.

* * * * *

**State of Ohio bought R/W for the above Improvement (Morse Road)