

Franklin County, Ohio ROAD RECORD No. 20

FEDER ROAD, SEC. "A" PART, Prairie Twp. (Establishing, Altering,
Widening. (Unanimous Vote)

HEER PYS: COL. COLS., O. CDS2506

Board of County Commissioners
Franklin County, Ohio 43215

July 27, 1967

Fisher Road - widening and
improvement from Hilliard & Rome Road
to Hilliard & Rome Road East

Gentlemen:-

I hereby request that proceedings be initiated by the Board of County Commissioners for the establishing, altering and widening of Feder Road, Section "A" Part, County Road No. 22, Prairie Township upon the following described centerline:

Beginning in the vicinity of the intersection of the centerlines of Feder Road and proposed re-located Hilliard-Rome Road, thence in an easterly direction to the intersection of the centerlines of Feder Road and existing Hilliard-Rome Road. The total length of the road to be established, altered and widened being approximately 0.18 miles.

The said Feder Road is located in Virginia Military Survey 6641,7065, 7326 and 1484, Prairie Township, Franklin County, Ohio.

The above improvement to consist of establishing, altering and widening the existing 50 foot minimum right of way to a minimum of not less than 100 feet.

If the above request for the above mentioned road improvement is deemed necessary by your Honorable Board, this office will be prepared to view the proposed location with you at your earliest convenience. If so directed by your Board, we are of the opinion that a plat and report could be submitted to your Board on or before September 7, 1967.

Yours truly,

By Cletus E. McPherson, P.E. /S/
Chief Deputy Engineer

* * * * *

July 27, 1967

ESTABLISHING, ALTERING AND WIDENING FEDER ROAD, SECTION "A" PART,
COUNTY ROAD NO. 22, PRAIRIE TOWNSHIP - BY UNANIMOUS VOTE OF THE
BOARD OF COUNTY COMMISSIONERS OF FRANKLIN COUNTY, OHIO, VIEW:
THURSDAY, AUGUST 24, 1967 AT 10:15 O'CLOCK A.M. - HEARING:
THURSDAY, SEPTEMBER 7, 1967 AT 10:15 O'CLOCK A.M.

Mr. Southwick offered the following preamble and resolution and moved the adoption of the same, which motion was duly seconded by Mr. Koontz.

WHEREAS, Section 5553.04 of the Revised Code of Ohio, provides that when the Board of County Commissioners is of the opinion that it will be necessary for the public convenience and welfare to locate, establish, alter, widen, straighten, vacate or change the direction of a public road, it shall so declare by resolution; therefore

BE IT RESOLVED, by the Board of County Commissioners of Franklin County, Ohio, all of said Board being present and voting thereon and in favor thereof, that they do hereby declare that it is necessary for the public convenience and welfare that proceedings be had and taken to establish, alter and widen the existing 50 foot minimum right-of-way of Feder Road, Section "A" Part, County Road No. 22, Prairie Township to a width of not less than 100 feet upon the following described centerline:

Beginning in the vicinity of the intersection of the centerlines of Feder Road and proposed relocated Hilliard Rome Road, thence in an easterly direction to the intersection of the centerlines of Feder Road and existing Hilliard Rome Road, thence in an easterly direction to the intersection of the centerlines of Feder Road and existing Hilliard Rome Road. The total length of the road to be established, altered and widened being approximately 0.18 miles.

The said Feder Road is located in Virginia Military Survey 6641, 7065, 7326 and 1484, Prairie Township, Franklin County, Ohio.

and

BE IT FURTHER RESOLVED, that Thursday, August 24, 1967, at 10:15 O'Clock A.M., Eastern Daylight Saving Time, on the line of said proposed improvement be and the same is hereby fixed as the time and place for viewing same; and that Thursday, September 7, 1967, at 10:15 o'clock A.M., Eastern daylight saving time, at the Office of the Board of County Commissioners of Franklin County, Ohio, be and hereby is fixed as the time and place for final hearing thereon, and that the Clerk of the Board of County Commissioners of Franklin County, Ohio, be and hereby is directed to cause legal publication thereof to be made in accordance with law.

Voting Aye thereon: Glenn L. Myers, Robert T. Southwick and Henry A. Koontz.

Franklin County, Ohio ROAD RECORD No. 20

NEER PTE. CO. COLS. O. CD52506

Cont'd. - Establishing, Altering & Widening Feder Rd., Sec. "A" Pt. - Prairie Twp.

August 24, 1967

ESTABLISHING, ALTERING AND WIDENING FEDER ROAD, SECTION "A"
PART, COUNTY ROAD NO. 22, PRAIRIE TOWNSHIP - VIEWED: ENGINEER
TO FILE PLANS BY THURSDAY, SEPTEMBER 7, 1967, AT 10:15 A.M.

In the matter of the resolution adopted July 27, 1967, by the Board of County Commissioners of Franklin County, Ohio, relative to establishing, altering and widening Feder Road, Section "A" Part, County Road No. 22, Prairie Township, Mr. Koontz offered the following preamble and resolution and moved the adoption of the same, which motion was duly seconded by Mr. Myers.

WHEREAS, on July 27, 1967, the Board of County Commissioners of Franklin County, Ohio, adopted a resolution declaring it necessary to establish, alter and widen Feder Road, Section "A" Part, County Road No. 22, Prairie Township; and

WHEREAS, on the 27th day of July, 1967, said Board of County Commissioners did fix the 24th day of August, 1967, at 10:15 o'clock A.M. on the line of said proposed improvement, as the time and place for the viewing thereof, and did further fix the 7th day of September 1967, at 10:15 o'clock A.M., at the Office of the Board of County Commissioners of Franklin County, Ohio, as the time and place for the final hearing on said improvement; and

WHEREAS, legal notice by publication in the Columbus Citizen Journal, a newspaper published in and of general circulation in said County was given of the time and place for viewing of said establishing, altering and widening, and of final hearing thereof; and

WHEREAS, the Board of County Commissioners of Franklin County, Ohio, did, on the 24th day of August, 1967, the day fixed for the viewing of the said proposed establishing, altering and widening, meet on the line thereof, as described in the resolution of July 27, 1967, and heard all the proof offered by parties interested in and affected thereby, and other persons competent to testify, and did go over and along the line of said proposed establishing, altering and widening and by actual view of same, and the premises along and adjacent thereto which are to be affected thereby, does find that establishing, altering and widening Feder Road, Section "A" Part, County Road No. 22, Prairie Township, is of sufficient importance to require that the Engineer of Franklin County, Ohio, be instructed and directed to make a survey and plat thereof; therefore

BE IT RESOLVED, by the Board of County Commissioners of Franklin County, Ohio, that the Engineer of Franklin County, Ohio, be and he hereby is authorized and directed to make a plat and survey of the proposed establishing, altering and widening Feder Road, Section "A" Part, County Road No. 22, an accurate and detailed description of each tract of land which will be necessary to be taken, together with the names of each owner; shall set stakes at the termini of each right-of-way line and at all angles between such termini and at sufficient other points in the right-of-way line, so that the bounds of the proposed establishing, altering and widening may be discernible to property owners and others interested and make a report to the Board of County Commissioners on or before 10:15 o'clock A.M., of Thursday, September 7, 1967; said report shall set forth the opinion of the County Engineer either for or against the granting of said improvement, which report, together with the Plat and Survey of the proposed improvement be deposited with the County Commissioners.

Voting Aye thereon: Glen L. Myers and Henry A. Koontz.

Absent and not voting: Robert T. Southwick.

* * * * *

September 7, 1967

Board of County Commissioners
Franklin County, Ohio

Gentlemen:-

Pursuant to your resolution of August 24, 1967, I have made a survey, right-of-way plat, description of lands, and set stakes at the termini of each right-of-way line and at all angles between such termini and at sufficient other points, so that the bounds may be discernible to the property owners and others interested which I hereby submit for the improvement of Feder Road, Section "A" Part, County Road No. 22, Prairie Township, along the following described centerline:

Beginning at a point on the existing centerline of Feder Road, said point being located north 86° 14' 38" west, a distance of 235.35 feet from the intersection of the centerlines of Feder Road and proposed relocated Hilliard-Rome Road, thence south 86° 14' 38" east a distance of 1241.08 feet to a point on the intersection of the centerlines of Feder Road and existing Hilliard-Rome Road and there to terminate.

The total length of the road to be established, altered and widened (excluding 290 feet or 0.054 miles located within the proposed relocated Hilliard-Rome Road right-of-way limits) being 951.08 feet or 0.182 miles.

The amounts of land to be acquired and the properties through which the establishing, altering and widening passes are as follows:

It is my recommendation that Feder Road, County Road No. 22, as herein described, be established, altered and widened to the width as shown on the submitted plat.

Respectfully submitted,

Cletus E. McPherson, P.E. /S/
Chief Deputy Engineer

* * * * *

THEER PTC. CO., COLS., O. CDS2506

Cont'd. - Establishing, Altering & Widening Feder Rd., Sec. "A" Pt. - Prairie Twp.

<u>ENGINEER'S PARCEL NO.</u>	<u>AUDITOR'S PARCEL NO.</u>	<u>OWNER'S NAME</u>	<u>DEED AREA ACRES</u>	<u>ACRES TO BE ACQUIRED</u>
1	208	Howard Allen Monroe	16.87	1.016
2	203	Ellis A. & Ruth E. Hoffman	30.75	1.086
3	1790	Russell E. Phillippi Et Al	60.81	0.080

It is my recommendation that Feder Road, County Road No. 22, as herein described, be established, altered and widened to the width as shown on the submitted plat.

Respectfully submitted,

Cletus E. McPherson, /S/
Chief Deputy Engineer

* * * * *

September 7, 1967

ESTABLISHING, ALTERING AND WIDENING FEDER ROAD,
SECTION "A" PART, COUNTY ROAD NO. 22, PRAIRIE
TOWNSHIP - APPROVED.

In the matter of the proceedings for the establihsing, altering and widening Feder Road, Section "A" Part, County Road No. 22, Prairie Township, Mr. Koontz offered the following preamlbe and resolution and moved the adoption of the same, which motion was duly seconded by Mr. Southwick.

WHEREAS, on the 24th day of August, 1967, the Board of County Commissioners of Franklin County, Ohio, did by resolution duly adopted, authorize and direct the Engineer of Franklin County, Ohio, to make a report in writing relative to the establishing, altering and widening of Feder Road, Section "A" Part, County Road No. 22, Prairie Township, to said Board on or before 10:15 A.M. of September 7, 1967, said report to be in manner and form prescribed in Section 5553.06 of the Revised Code of Ohio; and

WHEREAS, this 7th day of September, 1967, was fixed as the final hearing in said matter and the County Engineer having filed his report thereon and plat thereof and recommended that Feder Road, Section "A" Part, County Road No. 22, Prairie Township be established, altered and widened to the width as described in said report and shown on said plat; and

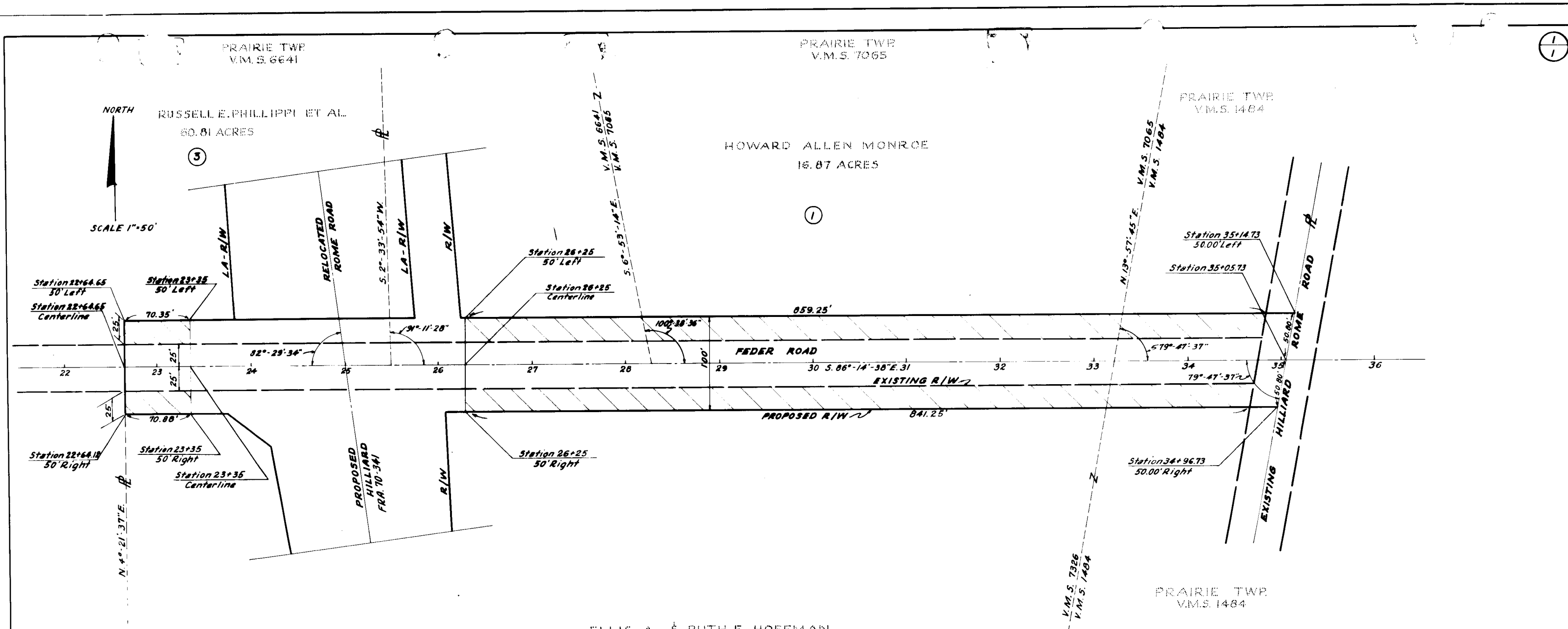
WHEREAS, no objections to the said improvement were made; and

WHEREAS, the Board of County Commissioners of Franklin County, Ohio, finds that the public welfare and convenience require the establishing, altering and widening of Feder Road, Section "A" Part, as shown in the report, and on the plat submitted by the County Engineer; now therefore

BE IT RESOLVED, by the Board of County Commissioners of Franklin County, Ohio, that said Feder Road, Section A Part, herein referred to, is hereby found and determined to be of sufficient importance to the public convenience and welfare to cause the establishing, altering and widening thereof, as recommended by the County Engineer, and as shown on the plat submitted by said Engineer.

Voting Aye thereon: Glenn L. Myers, Henry A. Koontz and Robert T. Southwick.



* * * * *



SUMMARY OF RIGHT-OF-WAY REQUIRED

ENGINEERS PARCEL N ^o	AUDITORS PARCEL N ^o	OWNERS NAME	DEED AREA ACRES	DEED RECORD		ACRES TO BE ACQUIRED	FRONTAGE		REMARKS
				BOOK	PAGE		RODS	FEET	
1	208	Howard Allen Monroe	16.87	1053	152	1.016	53	859.25	Includes 0.525 P.R.O
2	203	Ellis A. and Ruth E. Hoffman	30.75	1853	360	1.086	57	937.13	Includes 0.561 P.R.O
3	1790	Russell E. Phillippi Et AL	60.81	1910	471	0.080	6	95.35	Includes 0.040 P.R.O


LEGEND

-  Denotes Additional Right-of-Way to be acquired
-  Denotes Engineers Parcel N^o
- LA-R/W Denotes Limited Access Right-of-Way
- P.R.O. Denotes Public Road Occupies

**ESTABLISHING, ALTERING
AND
WIDENING
FEDER ROAD
SECTION "A" PART
COUNTY ROAD N^o 22
PRAIRIE TOWNSHIP**

Approved 
Date 9/7/67 FRANKLIN COUNTY DEPUTY ENGINEER

Approved 
Date 9/7/67 FRANKLIN COUNTY ENGINEER

Approved 
Date 9/7/67 BOARD OF COUNTY COMMISSIONERS

RR 20 - P. 271

PRAIRIE TWP
V.M.S. 7326