

RESOLUTION OF COUNTY COMMISSIONERS AGREEING
TO COOPERATE WITH THE DIRECTOR OF HIGHWAYS
(Chapter 5521 Ohio Revised Code)Plats of Transfer I-270 Project
Hutchinson Avenue
Worthington & Galena Road
York Temple Road

Mr. Koontz moved the adoption of the following resolution:

BE IT RESOLVED, by the Board of County Commissioners of Franklin County Ohio, that

WHEREAS, the public interest demands the improvement hereinafter described therefore,

BE IT RESOLVED, that the public interest demands the construction of that part of FRA-270-1C
33N & 14.83N State of Ohio, and described as follows:

BE IT FURTHER RESOLVED, that the Board of County Commissioners of Franklin County, Ohio, under the
provisions of Chapter 5521 of the Revised Code of Ohio does hereby agree to cooperate with the Director
of Highways, hereinafter referred to as the STATE, in said improvement in the following ways and extent:

SECTION I.

Consent to the use of county right-of-way and agree to vacate and/or alter county and township highways
and ditches, as follows:

- A. Consent to the use of county and township highway right-of-way for state highway purposes
within the right-of-way limits of said improvements as follows;

County Road No. 70 - known as Sawmill Road - Interchange Area
County Road No. 162 - known as Smoky Row Road - 0.19 mile

- B. Relocate and/or alter county and township highways as required by said improvement, as follows:

County Road No. 62 (Snouffer Rd.)	0.01 mile
County Road No. 166 (Billingsley Rd.)	0.02 mile
County Road No. 84 (Worthington-Galena Rd.)	0.21 mile
County Road No. 63 (Linworth Road Extension)	0.405 mile
Hutchinson Avenue	0.31 mile
County Road No. 70 (Sawmill Road)	Interchange Area
County Road No. 162 (Smoky Row Rd.)	0.19 mile

- C. Vacate portions of existing County highways and township highways, as follows:

- D. Relocate and/or alter ditches as follows:

(Note: Identify roads and ditches by name and/or number, and length and location of affected portions.
Attach supplemental sheets if more space is needed)

SECTION II.

Maintain reconstructed or relocated county and township highways, relocated county ditches, and access
and frontage roads to be constructed by the STATE, to wit:

- A. Relocated county and Township highways, as follows:

County Road No. 84 (Worthington-Galena Rd.)
County Road No. 63 (Linworth Road Extension)
Hutchinson Avenue

- B. Altered county highways and township highways, as follows:

County Road No. 62 (Snouffer Rd.)
County Road No. 166 (Billingsley Rd.)
County Road No. 70 (Sawmill Rd.)
County Road No. 162 (Smoky Row Rd.)

- C. Relocated county ditches as follows:

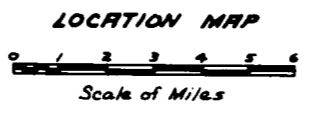
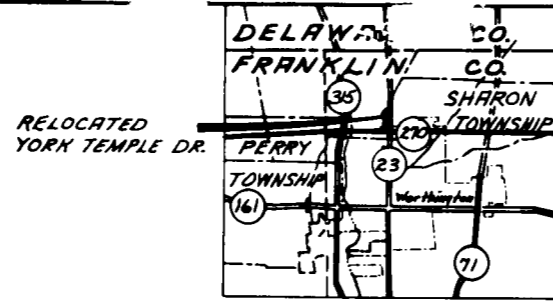
- D. Access and frontage roads, as follows:

York Temple Service Road

SECTION III.

General

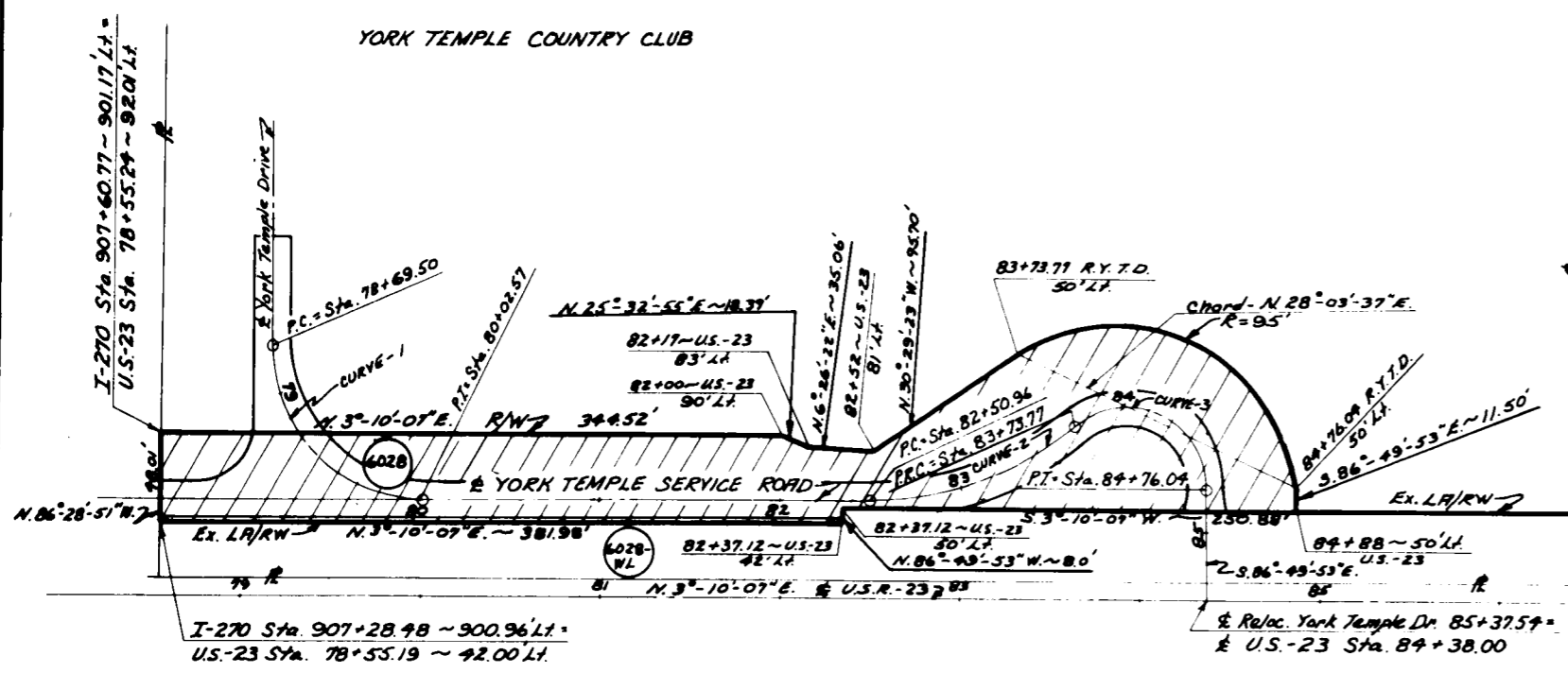

- A. The County will assume the responsibility of performing the maintenance of all grade separated
county and township roads, inclusive of snow removal from bridges over the state highway, it
being understood that the STATE will maintain all parts of bridges over or under the state
highway the access ramps at interchanges to the edges of crossroad pavements, and all slopes and
drainage ditches located within the right-of-way fences of said state highway.
- B. It is understood that any compensation and damages, legally due any property owners abutting
the portion of the highway to be closed, shall be paid by the STATE during acquisition of the
right-of-way for the state highway improvement and pursuant to procedures provided by law
relating to the STATE
- C. It is further understood that said relocated and reconstructed county and township highways and
access and frontage roads will be built to state standard specifications approved by the
County Engineer shall find that such sections of highways and roads have been constructed in
a satisfactory manner and are in good repair.
- D. The County will arrange for the relocation, rearrangement or alteration of all utilities of
any nature, whatsoever, whether privately, publicly, or cooperatively owner, occupying the
right-of-way of the county and township roads, which will be affected by or interfere with
the rearrangement or alteration of such county and township roads, subject to reimbursement
by the STATE to the County for the costs of relocation, rearrangement and alteration of
county or township owned utility facilities which qualify for State participation under the
provisions of Department of Highways Directive No. 28-A (Policy with respect to state



PLAT for TRANSFER of ROAD

Description Parcel No.	State Parcel	Deed Area	Acres Acquired	Total Acres	RECORD of LAND		Project Contract Plan
					Deed Record Book	Pages	
6028WL		125.00	0.632				FRA-270-14.83N
6028			0.851				"

Centerline of York Temple Service Road recorded in Book-37 Page-115, Franklin County, Sharon Township T2N R18W Section 2



CURVE-1 DATA	CURVE-2 DATA	CURVE-3 DATA
PI = Sta. 82+17	PI = Sta. 82+37	PI = Sta. 84+76
Δ = 89°-42'-00" Lt.	Δ = 40°-13'-00" Lt.	Δ = 133°-13'-00" Rt.
Dc = 67°-24'-25"	Dc = 32°-44'-24"	Dc = 127°-19'-26"
R = 85.00'	R = 175.00'	R = 45.00'
L = 133.07'	L = 122.81'	L = 102.27'
T = 84.56'	T = 64.07'	T = 96.98'
E = 34.90'	E = 11.36'	E = 61.91'

CONSTRUCTION CERTIFICATE

To: Franklin County Engineer and Board of Franklin County Commissioners, Franklin County, Ohio.

Gentlemen:

I, Frank M. Williams, Division Deputy Director, Division Six, Ohio Department of Highways, Delaware, Ohio, do hereby certify that YORK TEMPLE SERVICE ROAD, located in Sharon Township, Franklin County, Ohio has been constructed as a service highway in conjunction with limited access project FRA-270-14.83N, and according to the "Construction and Material Specification" of the Ohio Department of Highways, and is ready for your acceptance for maintenance and public use.

July 24, 1968

 Division Deputy Director, Division Six
 Ohio Department of Highways

We, the undersigned, do hereby certify that YORK TEMPLE SERVICE ROAD has been constructed in a satisfactory manner and is in good repair. We therefore accept said road for Franklin County for maintenance and public use.

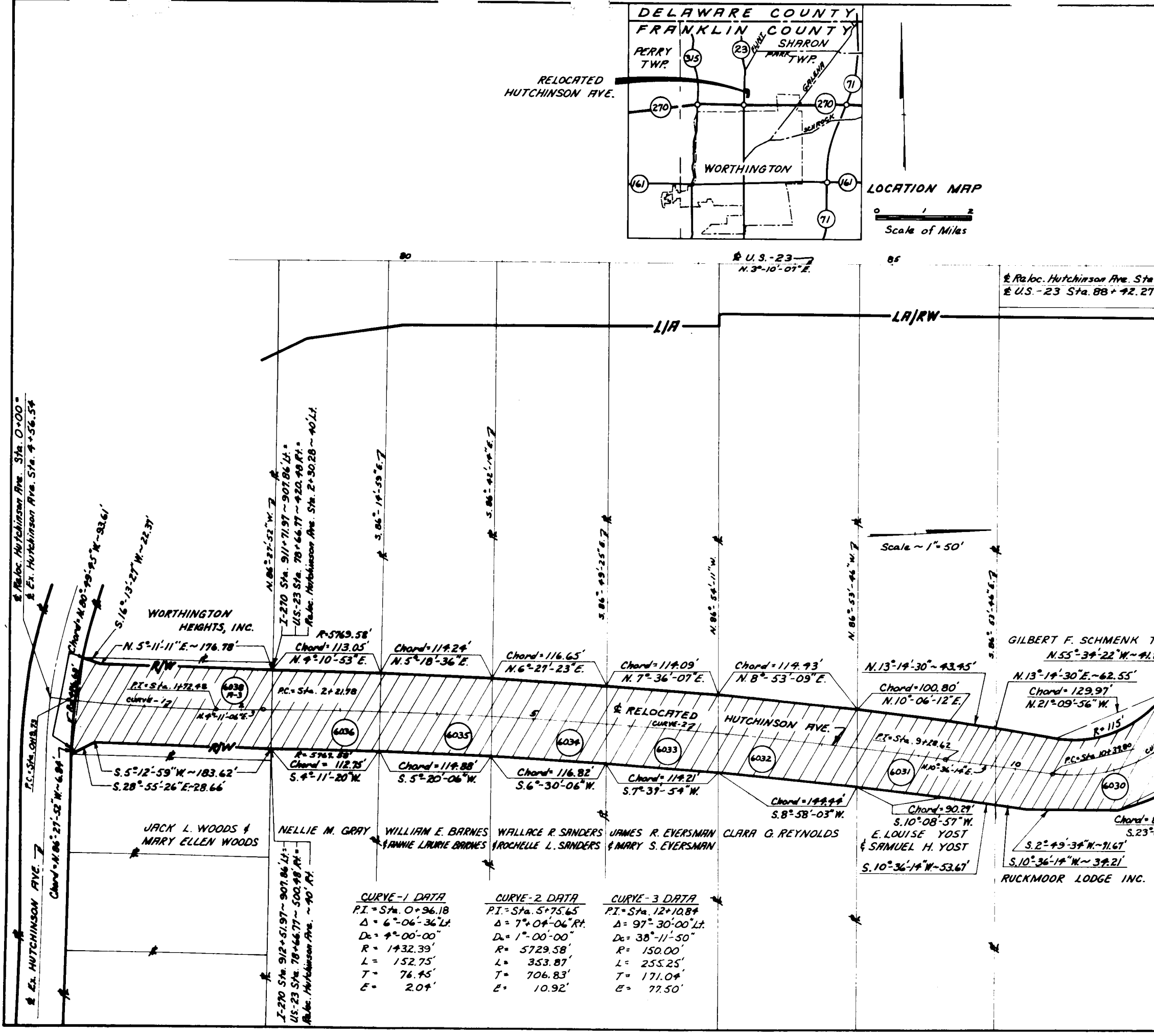
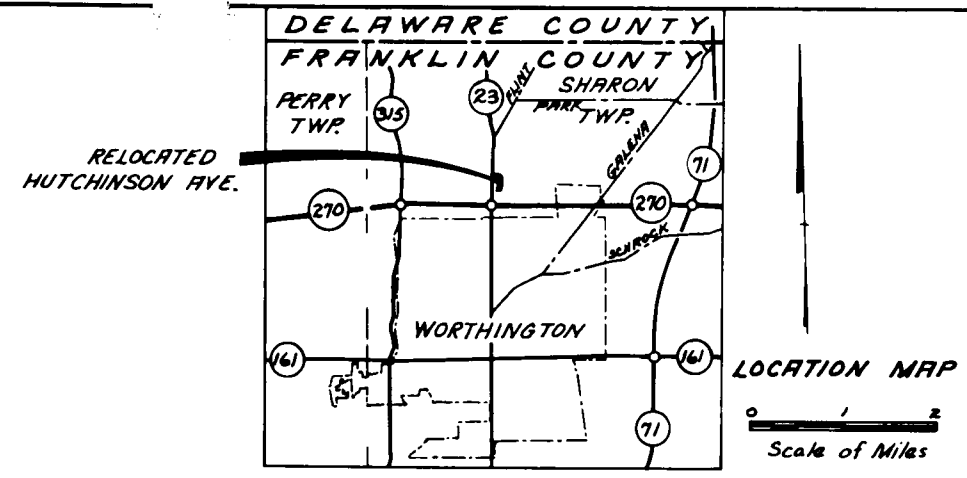
 Franklin County Engineer
 October 25th, 1968

 Board of Franklin County Commissioners
 November 4th, 1968

PLAT for TRANSFER of ROAD

RECORD of LAND						
Description Parcel No.	State Parcel	Deed Area	Acres Required	Total Acres	Deed Record Book	Project Contract Plan Pages
6029		51.43	0.740			FRA-270-14.83N
6030		3.72	0.374			"
6031		4.0	0.263			"
6032		4.0	0.265			"
6033		3.2	0.197			"
6034		3.2	0.205			"
6035		3.2	0.205			"
6036		3.2	0.209			"
6038A-3	LOT 8		0.392			"

Centerline of Relocated Hutchinson Ave. recorded in Book-37 Page-115, Franklin County, Sharon Township T 2 N R 18 W Section 2



CONSTRUCTION CERTIFICATE

To: Franklin County Engineer and Board of Franklin County Commissioners, Franklin County, Ohio.

Gentlemen:

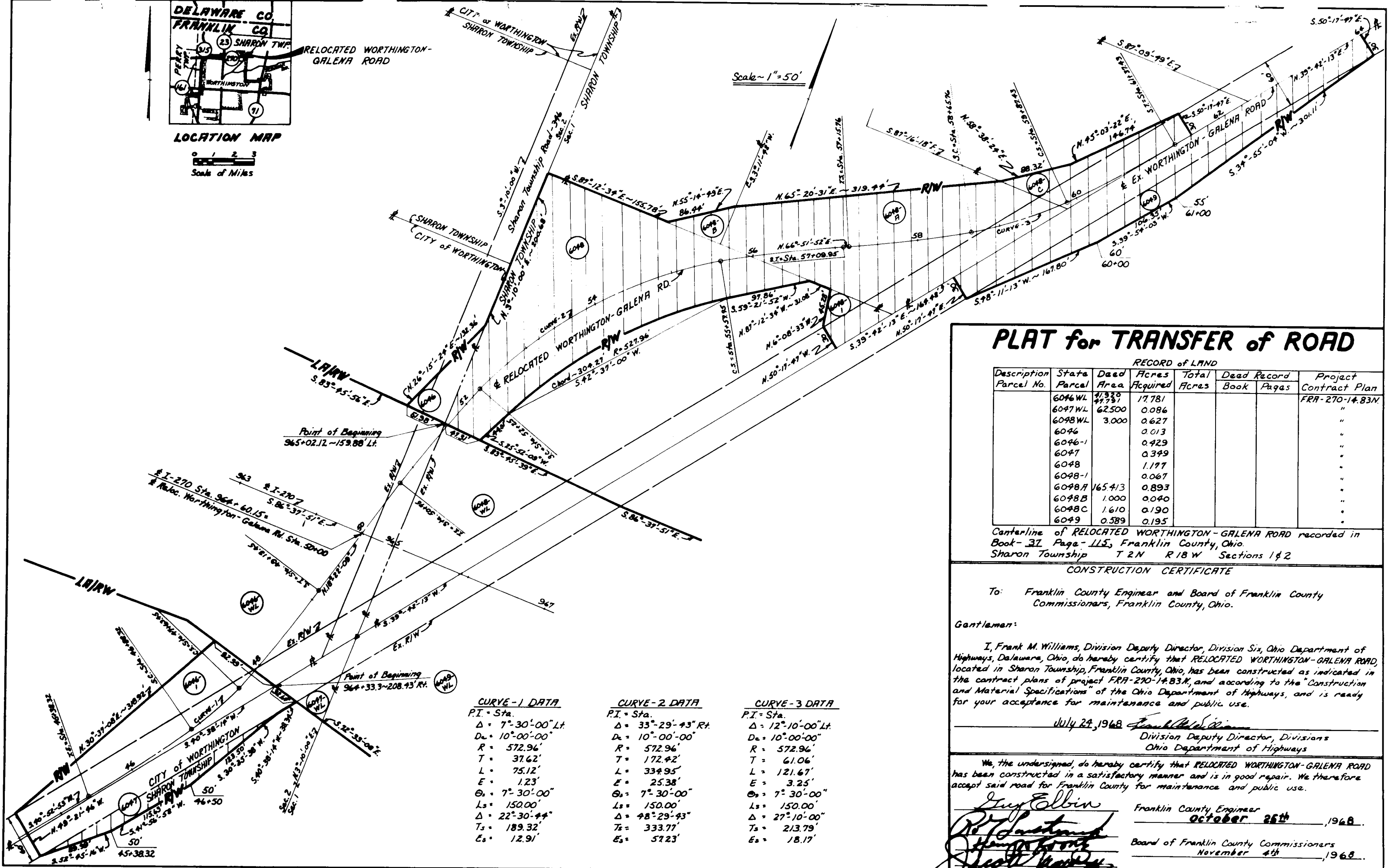
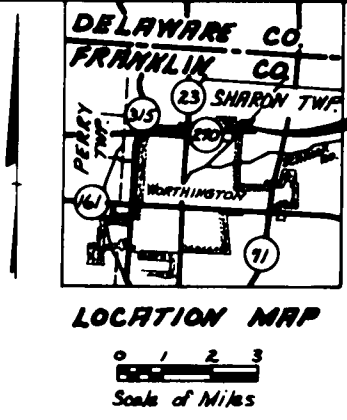
I, Frank M. Williams, Division Deputy Director, Division Six, Ohio Department of Highways, Delaware, Ohio, do hereby certify that Relocated Hutchinson Ave., located in Sharon Township, Franklin County, Ohio, has been constructed as indicated in the contract plans of project FRA-270-14.83N, and according to the "Construction and Material Specification" of the Ohio Department of Highways, and is ready for your acceptance for maintenance and public use.

July 29, 1968
Frank M. Williams
Division Deputy Director
Division Six
Ohio Department of Highways

We, the undersigned, do hereby certify that Relocated Hutchinson Ave. has been constructed in a satisfactory manner and is in good repair. We therefore accept said road for Franklin County for maintenance and public use.

Franklin County Engineer
October 25th, 1968

Board of Franklin County Commissioners
November 4th, 1968



PLAT for TRANSFER of ROAD

RECORD of LAND

Description Parcel No.	State Parcel	Deed Area	Acres Acquired	Total Acres	Deed Book	Record Pages	Project Contract Plan
6046 WL		17.335	17.781				FRA-270-14.83N
6047 WL		0.086	0.086				"
6048 WL		0.627	0.627				"
6046		0.013	0.013				"
6046-1		0.429	0.429				"
6047		0.349	0.349				"
6048		1.177	1.177				"
6048-1		0.067	0.067				"
6048A		165.413	0.893				"
6048B		1.000	0.040				"
6048C		1.610	0.190				"
6049		0.589	0.195				"

Centerline of RELOCATED WORTHINGTON-GALENA ROAD recorded in Book-37 Page-115, Franklin County, Ohio.
Sharon Township T 2N R 18W Sections 1 & 2

CONSTRUCTION CERTIFICATE

To: Franklin County Engineer and Board of Franklin County Commissioners, Franklin County, Ohio.

Gentlemen:

I, Frank M. Williams, Division Deputy Director, Division Six, Ohio Department of Highways, Delaware, Ohio, do hereby certify that RELOCATED WORTHINGTON-GALENA ROAD, located in Sharon Township, Franklin County, Ohio, has been constructed as indicated in the contract plans of project FRA-270-14.83N, and according to the "Construction and Material Specifications" of the Ohio Department of Highways, and is ready for your acceptance for maintenance and public use.

July 24, 1968

Frank M. Williams
Division Deputy Director, Divisions
Ohio Department of Highways

We, the undersigned, do hereby certify that RELOCATED WORTHINGTON-GALENA ROAD has been constructed in a satisfactory manner and is in good repair. We therefore accept said road for Franklin County for maintenance and public use.

Franklin County Engineer
October 25th, 1968

Board of Franklin County Commissioners
November 4th, 1968

HEER PFG. CO., COLS., O. CD52506

Cont'd. - Vac. and/or Relocation of County or Township Highways Flats for Transfer of York Temple Service Rd. - Relocated Hutchinson Ave. & Relocated Worthington & Galena Rd.

Cont'd.D. participation under the provisions of Department of Highways Directive No. 28-A (Policy with respect to state participation in the costs of alteration of public utilities caused by highway improvements). The cost of the relocation, rearrangement and alteration of utilities, other than county or township owners utilities, occupying the county or township road right-of-way, whether privately, publicly or cooperatively owned, will be borne by the owner.

Whereupon, Mr. Shawan seconded the said motion and upon the roll being called the result of the vote was as follows:

Aye - Robert T. Southwick, Henry A. Koontz and Jacob A. Shawan (Commissioners of Franklin County, Ohio)

ACCEPTED AND APPROVED FOR THE STATE OF OHIO

ATTEST D. J. Trayte, Secretary /S/

The State of Ohio County of Franklin, Office of the Board of County Commissioners

This is to certify that I have compared the foregoing copy of resolution with the original thereof, found in the record of the proceedings of the Board of County Commissioners of said Franklin County, Ohio which resolution was duly passed by said Board of County Commissioners on the 25th day of September, 1968, and that the same is a true and correct copy of the record of said resolution and action of said Board of Co. Commissioners thereon.

I further certify that said resolution and the action of said Board of County Commissioners thereon is recorded in the Journal of said Board of County Commissioners in Vol 65 at Page _____ under date of September, 1968.

In Witness, Whereof, I have hereunto set my hand the 25th day of September 1968.

D. J. Trayte /S/
Clerk, Board of Commsioners at
Franklin County, Ohio

* * * * *

October 29, 1968

Board of County Commissioners
Franklin County, Ohio

Gentlemen:-

Pursuant to your resolution of September 25, 1968, agreeing to cooperate with the Director of Highways, State of Ohio, in the improvement of State Projects FRA-270-10.33N and 14.83N, I hereby present for your consideration plats submitted by the Ohio Department of Highways for the transfer of York Temple Service Road, relocated Hutchinson Avenue and Relocated Worthington and Galena Road, County Road No. 84, to Franklin County.

It is my recommendation that the plats of transfer for the above named roads, be approved and accepted for maintenance and public use.

Yours truly,

Yours truly,

Guy Elbin, P.E.
Franklin County Engineer

By Cletus F. McPherson, P.E.
Chief Deputy Engineer

* * * * *

November 4, 1968

PLATS FOR TRANSFER OF YORK TEMPLE SERVICE ROAD, RELOCATED HUTCHINSON AVENUE AND RELOCATED WORTHINGTON AND GALENA ROAD, COUNTY ROAD NO. 84 APPROVED AND ACCEPTED FOR MAINTENANCE AND PUBLIC USE.

Mr. Koontz offered the following preamble and resolution and moved the adoption of the same, which motion was duly seconded by Mr. Shawan.

WHEREAS, Section 5521. of the Revised Code of Ohio provides that when the public interest demands the improvement, under the provisions of Section 5521. of the Revised Code of Ohio, of a State Route, the Board of County Commissioners may cooperate with the Director of Highways; and

WHEREAS, the Board of County Commissioners of Franklin County, Ohio, did by resolution duly adopted on September 25, 1968, agreed to cooperate with the Director of Highways in the improvement of State Projects FRA-270-10.33N and 14.83N, as more fully described in said resolution adopted September 25, 1968; and

WHEREAS, said resolution adopted September 25, 1968, in part, sets forth that Franklin County agreed to cooperate with the Director of Highways by accepting the maintenance of reconstructed or relocated County or Township roads constructed by the State; and

WHEREAS, the Ohio Department of Highways has submitted plats for the transfer of York Temple Service Road, relocated Hutchinson Avenue and relocated Worthington and Galena Road, County Road No. 84, to Franklin County; therefore

BE IT RESOLVED, by the Board of County Commissioners of Franklin County, Ohio, that the plats for the transfer of York Temple Service Road, relocated Hutchinson Avenue and relocated Worthington and Galena Road, County Road No. 84, submitted by the Ohio Department of Highways, State of Ohio, be and they hereby are approved and said roads as shown on plats, accepted for maintenance and public use; and

Cont'd. - Vac. and/or relocation of County or Township Highways plats for Transfer of York Temple Service Road,
relocated Hutchinson Avenue and relocated Worthington and Galena Road

BE IT FURTHER RESOLVED, that the Engineer of Franklin County, be and he hereby is authorized and directed to enter forthwith said plats for the transfer of York Temple Service Road, relocated Hutchinson Avenue and Worthington and Galena Road, County Road No. 84, in the proper road records of Franklin County.

voting Aye thereon: Robert T. Southwick, Henry A. Koontz and Jacob A. Shawan.

I hereby certify that the foregoing is a true and correct copy of a resolution duly adopted by the Board of County Commissioners of Franklin County, Ohio on November 4, 1968, as shown of record in Commissioners Journal 65, Page 647.

William J. Trayte /S/
 Clerk

* * * * *