

HEER P.T.G. CO. COLS. 0 CDS2506

RESOLUTION OF COUNTY COMMISSIONERS PROPOSING TO
COOPERATE WITH THE DIRECTOR OF HIGHWAYS
(Chapter 5521 Ohio Revised Code)

Mr. Koontz moved the adoption of the following resolution:

BE IT RESOLVED, by the Board of County Commissioners of Franklin County, Ohio, that

WHEREAS, the public interest demands the improvement hereinafter described, therefore,

BE IT RESOLVED, that the public interest demands the improvement, under the provisions of Chapter 5521 of the Ohio Revised Code, of that part of State Route No. U.S. 33 situated in the County of Franklin, State of Ohio, and described as follows:

Beginning at a point in the centerline of State Route No. U.S. 33 at 0.75 mile, more or less, southeast of its existing intersection with Livingston Avenue, thence southeasterly on alignment established by public hearing held in Columbus, Ohio, on May 18, 1960, to its intersection with Winchester Cemetery Road. Being that portion of the alignment northwesterly of Hamilton Road.

BE IT FURTHER RESOLVED, That the Board of County Commissioners, of said Franklin County, Ohio, hereinafter referred to as the COUNTY, does hereby propose to cooperate with the Director of Highways, hereinafter referred to as the STATE, in the improvement of State Route No. U.S. 33, as described hereinbefore in the following ways and extent:

PART ONE -- Vacation and/or relocation of County or Township Highways:

A. By initiating and promulgating proper legislation to:

1. Vacate County Highways and Township Highways known as Schwartz Road which lies within the right of way limits of the above described State Highway improvement.
2. Relocate County and Township Highway known as Watkins Road as per plans of the improvement and vacate the portions of the existing roads no longer needed for highway purposes.
3. Accept for County or Township maintenance the highways mentioned in paragraphs 1 and 2 inclusive hereof immediately above.

PART TWO -- Maintenance of reconstructed or relocated county and township roads to be constructed by the State:

A. By adequately maintaining and operating or causing same to be adequately maintained and operated, the following highways to be build by the State.

1. The relocated portions of county highways known as Watkins Road.

PART THREE -- General.

- A. The County agrees to accept the transfer of lands purchased for alteration, relocation and construction of county highways herein before mentioned.
- B. It is understood that the STATE will maintain all bridges over or under state highways except that the County or Township shall surface, maintain and remove snow from such structures over the state highway.
- C. It is understood that the STATE agrees to reimburse the COUNTY for all claims for damages resulting from the highway vacations and relocations or alterations as are determined to be just and legal, or as ordered by the Court and paid by the COUNTY.
- D. It is further understood that the STATE will maintain any interchange ramps up to the edge of the county road pavement and that the county will maintain any altered county highways up to the edge of the state highway pavement.
- E. It is further understood that said relocated and reconstructed County and Township Highways will be built to state standard specifications approved by the County Engineer and that prior to acceptance for maintenance the County Engineer shall find that such sections of highways have been constructed in a satisfactory manner and are in good repair.

Thereupon, Mr. Brown seconded the said motion and upon the roll being called the result of the vote was as follows:

Glenn L. Myers, Henry A. Koontz and Eldon H. Brown.- Commissioners of Franklin County, Ohio

In Witness Whereof, the undersigned County Commissioners of Franklin County sign in duplicate and certify to be correct in duplicate the foregoing resolution and action of said Board of County Commissioners.

The State of Ohio)
Franklin County) ss. Office of the Board of County Commissioners

This is to certify that we have compared the foregoing copy of resolution with the original thereof, found in the proceedings of the Board of County Commissioners of Franklin County, Ohio, which resolution was duly passed by said Board of County Commissioners on the 17th day of May, 1962, and that the same is a true and correct copy of the said resolution and action of said Board of County Commissioners thereon.

We further certify that said resolution and the action of said Board of County Commissioners thereon is recorded in the Journal of said Board of County Commissioners, in Vol. 59 at Page 262 & 263, and under date of May 17th, 1962.

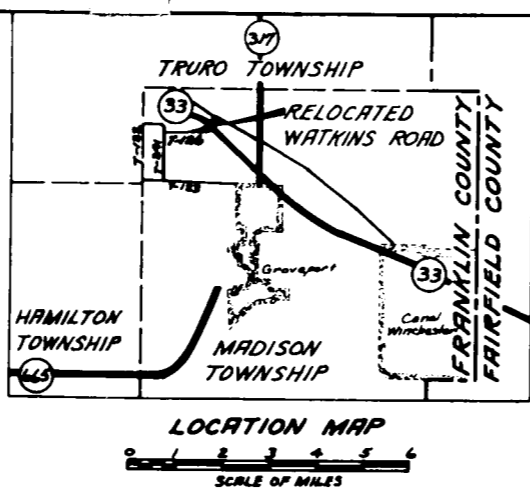
In Witness Whereof, we have hereunto set our hands this 17th day of May, 1962.

Glenn L. Myers /s/
President, Board of Co. Commissioners
of Franklin County, Ohio.

Dee F. Pemberton /s/
Clerk, Board of County Commissioners.

No. 1

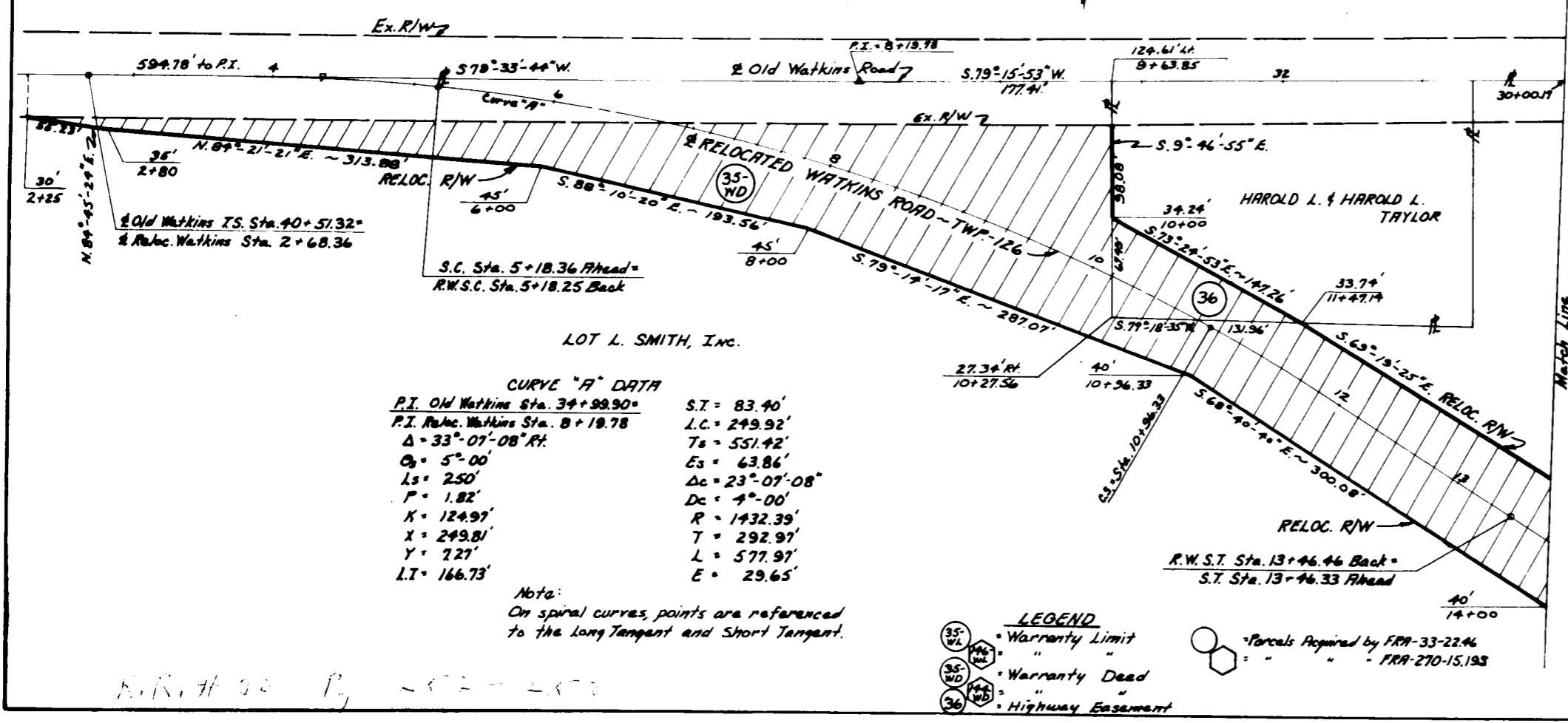
PLAT for TRANSFER of ROAD



RECORD of LAND							
Description	State Parcel No.	Deed Area	Acres Acquired	Total Acres	Deed Record Book	Pages	Project Contract Plan
	35WL	184.63			Case # 216206	216-206	FRA-33-22.46
	37WL	10.00			2449	175-176	"
	38WL	1.00			2458	549-550	"
	39WL	8.89			2449	441-442	"
	40WL	1.00			2444	243-244	"
	144WL-1						FRA-270-15.19S
	144CWL						"
	146WL						"
	35A-WD		0.220		Case # 216206	216-206	FRA-33-22.46
	39WD		0.010		2449	441-442	"
	40WD		0.980		2444	245-246	"
2	41WD		0.160		Case # 216185	216-185	"
	47WD		0.380		2450	268-269	"
	144A-WD		0.108		2748	485	FRA-270-15.19S
	144B-WD		0.025		2758	596	"
	146WD-2		0.270	1.653	2793	476-481	"
1	35WD		6.210		Case # 216206	216-206	FRA-33-22.46
	36		0.100		"	215705	"
	144WD		0.940	7.250			FRA-270-15.19S

Centerline of RELOCATED WATKINS ROAD (TWP-126) recorded in Book 35 & 32, Pages 58-60 & 88, Franklin County, Ohio. Madison Township T11N R21W Sections 5 & 8

Scale - 1" = 50'



CONSTRUCTION CERTIFICATE

To: Board of Franklin County Commissioners and Franklin County Engineer, Franklin County, Ohio.

Gentlemen:

I, Frank M. Williams, Division Deputy Director, Division Six, Ohio Department of Highways, Delaware, Ohio, do hereby certify that Relocated Watkins Road (Township-126), located in Madison Township, Franklin County, Ohio, has been constructed as indicated in the contract plans of projects FRA-33-22.46 and FRA-270-15.19S, and according to the "Construction and Material Specification" of the Ohio Department of Highways, and is ready for your acceptance for maintenance and public use.

July 23, 1968

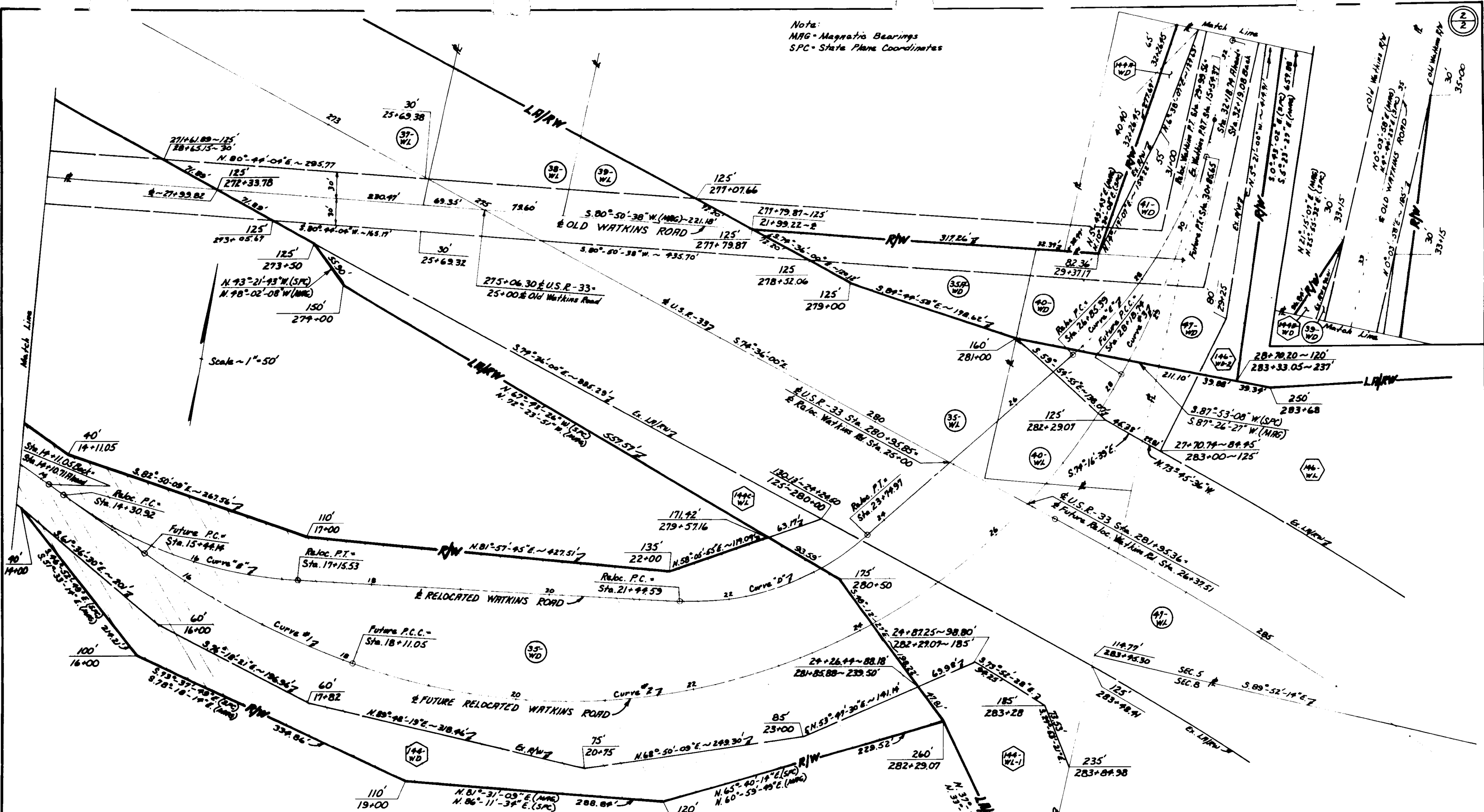
 Division Deputy Director, Division Six
 Ohio Department of Highways

We, the undersigned, do hereby certify that Relocated Watkins Road (TWP-126) has been constructed in a satisfactory manner and is in good repair. We therefore accept said road for Franklin County for maintenance and public use.

 Board of Franklin County Commissioners, 1968

 Franklin County Engineer
 AUGUST 27, 1968

Note:
 MRG - Magnetic Bearings
 SPC - State Plane Coordinates



Scale ~ 1" = 50'

RELOCATED WATKINS ROAD

CURVE # B DATA

P.I. = Sta. 15+77.19

$\Delta = 32^\circ-36'-48''$ Lt.

Dc = $11^\circ-27'-32''$

R = 500'

L = 284.61'

T = 146.27'

E = 20.95'

CURVE # C DATA

P.I. = Sta. 22+65.56

$\Delta = 44^\circ-0'-0''$ Lt.

Dc = $19^\circ-05'-55''$

R = 300'

L = 230.38'

T = 121.21'

E = 23.56'

CURVE # E DATA

P.I. = Sta. 28+47.62

$\Delta = 36^\circ-00'-06''$ Lt.

Dc = $11^\circ-27'-33''$

R = 500'

L = 314.17'

T = 162.46'

E = 25.75'

FUTURE RELOCATED WATKINS ROAD

CURVE No. 18 DATA

P.I. 1 = Sta. 16+78.41

P.I. 2 = Sta. 29+53.07

$\Delta = 16^\circ-00'-00''$ Lt.

Dc = $5^\circ-59'-40.11''$

R = 955.81'

L = 266.91'

T = 134.33'

E = 9.40'

CURVE No. 2 DATA

P.I. = Sta. 24+18.59

$\Delta = 80^\circ-36'-54.72''$ Lt.

Dc = $8^\circ-00'-00''$

R = 716.20'

L = 1007.69'

T = 607.54'

E = 222.98'

399.93'
 284+44.90

Franklin County, Ohio ROAD RECORD No. 20

HEER PTC. CO. COLS. O. CDS2506

cont'd. - Vac. and / or Relocation of Co. Twp. Highway Plat for Transfer of Relocated WATKINS RD.
Approved and Accepted for Public Use.

August 27, 1968

Board of County Commissioners
Franklin County, Ohio

Gentlemen:-

Pursuant to your resolutions of May 17, 1962 and September 29, 1966 proposing to cooperate with the Director of Highways, State of Ohio, in the improvement of State Route No. U.S. 33 (State Highway Construction Project FRA-33 22.46) and State Route I.R. 270 (State Highway Construction Project FRA 270-15.195), I hereby present for your consideration a plat submitted by the Ohio Department of Highways for the transfer of relocated Watkins Road, Township Road No. 126, to Franklin County.

It is my recommendation that the plat of transfer for relocated Watkins Road, Township Road No. 126, be approved and accepted for maintenance and public use.

Yours truly,

Cletus E. McPherson, P.E. /s/
Chief Deputy Engineer

* * * * *

August 26, 1968

PLAT FOR TRANSFER OF RELOCATED WATKINS ROAD, TOWNSHIP ROAD NO. 126 APPROVED AND ACCEPTED FOR PUBLIC USE.

Mr. Koontz offered the following preamble and resolution and moved the adoption of the same, which motion was duly seconded by Mr. Myers.

WHEREAS, Section 5521. of the Revised Code of Ohio provides that when the public interest demands the improvement, under the provisions of Section 5521. of the Revised Code of Ohio, of a State Route, the Board of County Commissioners may cooperate with the Director of Highways; and

WHEREAS, THE Board of County Commissioners of Franklin County, Ohio, did by resolution duly adopted on May 17, 1962, proposed to cooperate with the Director of Highways in the improvement of State Route No. U.S. 33 (State Highway Construction Project FRA-33-22.46), as more fully described in said resolution adopted May 17, 1962; and

WHEREAS, the Board of County Commissioners of Franklin County, Ohio, did by resolution duly adopted on September 29, 1966, proposed to cooperate with the Director of Highways in the improvement of State Route I.R. - 270 (State Highway Construction Project FRA-270=15.195), as more fully described in said resolution adopted September 29, 1966; and

WHEREAS, said resolution dated May 17, 1962, and September 29, 1966, in part, sets forth that Franklin County proposed to cooperate with the Director of Highways by accepting the maintenance of reconstructed or relocated County or Township Roads constructed by the State; and

WHEREAS, the Ohio Department of Highways has submitted a plat for the transfer of relocated Watkins Road, Township Road No. 126, to Franklin County; therefore

BE IT RESOLVED, by the Board of County Commissioners of Franklin County, Ohio, that the plat for the transfer of relocated Watkins Road, Township Road No. 126, submitted by the Ohio Department of Highways, State of Ohio, be and it hereby is approved and said road, as shown on plat, accepted for maintenance and public use; and

BE IT FURTHER RESOLVED, that the Engineer of Franklin County, be and he hereby is authorized and directed to enter forthwith said plat for transfer of relocated Watkins Road, Township Road No. 126, in the proper road records of Franklin County.

Voting Aye thereon: Robert T. Southwick, Henry A. Koontz and Glenn L. Myers

I hereby certify that the foregoing is a true and correct copy of a resolution duly adopted by the Board of County Commissioners of Franklin County, Ohio, on August 26, 1968, as shown of record in Commissioners Journal 65 Page 512.

William J. Trayte Clerk
M. Motto Acting Clerk /s/

* * * * *