

Made by The Cott Index Company, Columbus, Ohio

Eakin Road - alteration establishing a new section of road south of the original road from Wayne Avenue to Midland Avenue

May 27, 1964

Board of County Commissioners
Franklin County, Ohio

Gentlemen:-

I hereby request that proceedings be initiated by the Board of County Commissioners for establishing, altering, widening and relocating Eakin Road, Section "A" Part, County Road No. 252, Franklin Township, upon the following described centerline:

Beginning at a point on the existing centerline of Eakin Road, said point being located approximately 0.42 miles west of the intersection of the centerlines of Eakin Road and U.S. Route No. 62, thence in a westerly direction on new location to the City of Columbus Corporation Line. The total length of the road to be established, altered, widened and relocated being approximately 0.14 miles. The improvement to consist of establishing, altering, widening and relocating the right-of-way of Eakin Road to variable widths being not less than 50 feet. The above described road is located in Virginia Military Survey 971, Franklin Township, Franklin County, Ohio.

If the request for the above mentioned road improvement is deemed necessary by your Honorable Board, this office will be prepared to view the proposed location with you at your convenience. Upon completion of the viewing, if so directed by your Board, we are of the opinion that a plat and report could be submitted to your Board at any date you may request after the necessary legal procedures have been fulfilled.

Yours truly,

Guy Elbin, P.E.
County Engineer

GE:yb

* * * * *

June 11, 1964

ESTABLISHING, ALTERING, WIDENING AND
RELOCATING EAKIN ROAD, SECTION "A" PART,
COUNTY ROAD NO. 252, FRANKLIN TOWNSHIP -
BY UNANIMOUS VOTE OF THE BOARD OF COUNTY
COMMISSIONERS OF FRANKLIN COUNTY, OHIO -
VIEW: THURSDAY, JULY 2, 1964, AT 10:00
O'CLOCK A.M. - HEARING: TUESDAY, JULY 7,
1964, AT 10:00 A.M.

Mr. Myers offered the following preamble and resolution and moved the adoption of the same which motion was duly seconded by Mr. Koontz.

WHEREAS, Section 5553.04 of the Revised Code of Ohio, provides that when the Board of County Commissioners is of the opinion that it will be necessary for the public convenience and welfare to locate, establish, alter, widen, straighten, vacate or change the direction of a public road, it shall so declare by resolution, therefore,

BE IT RESOLVED, by the Board of County Commissioners of Franklin County, Ohio, all of said Board being present and voting thereon and in favor thereof, that they do hereby declare that it is necessary for the public convenience and welfare that proceedings be had and taken to establish, alter, widen and relocate Eakin Road, Section "A" Part, County Road No. 252, Franklin Township, to a width of not less than 50 feet upon the following described centerline:

Beginning at a point on the existing centerline of Eakin Road, said point being located approximately 0.42 miles west of the intersection of the centerlines of Eakin Road and U.S. Route No. 62, thence in a westerly direction on new location to the City of Columbus Corporation Line. The total length of the road to be established, altered, widened and relocated being approximately 0.14 miles. The improvement to consist of establishing, altering, widening and relocating the right-of-way of Eakin Road to variable widths being not less than 50 feet. The above described road is located in Virginia Military Survey 971, Franklin County, Ohio.

and

BE IT FURTHER RESOLVED that Thursday, July 2, 1964, at 10:00 o'clock A.M. Eastern Standard Time, on the line of said proposed improvement be and the same is hereby fixed as the time and place for viewing same; and that Tuesday, July 7, 1964 at 10:00 o'clock A.M. Eastern Standard Time, at the Office of the Board of County Commissioners of Franklin County, Ohio, be and hereby is fixed as the time and place for final hearing thereon, and that the Clerk of the Board of County Commissioners of Franklin County, Ohio, be and hereby is directed to cause legal publication thereof to be made in accordance with law.

Voting Aye thereon: William M. Hicks, Glenn L. Myers and Henry A. Koontz.

* * * * *

NOTICE OF INTENTION TO ESTABLISH, ALTER, WIDEN AND RELOCATE EAKIN ROAD, SECTION "A" PART, COUNTY ROAD NO. 252, FRANKLIN TOWNSHIP.

Notice is hereby given that it is the intention of the Board of County Commissioners of Franklin County, Ohio, to establish, alter, widen and relocate Eakin Road, Section "A" Part, County Road No. 252, Franklin Township to a width of not less than 50 feet upon the following described centerline:

Beginning at a point on the existing centerline of Eakin Road, said point being located approximately 0.42 miles west of the intersection of the centerlines of Eakin Road and U.S. Route No. 62, thence in a westerly direction of new location to the City of Columbus Corporation line. The total length of the road to be established, altered, widened and relocated being approximately 0.14 miles. The improvement to consist of establishing, altering, widening and relocating the right-of-way of Eakin Road to variable widths being not less than 50 feet. The above described road is located in Virginia Military Survey 971, Franklin Township, Franklin County, Ohio.

Notice is hereby given that Thursday, July 2, 1964, at 10:00 o'clock A.M., Eastern Standard Time, on the line of said proposed road improvement was fixed as the time and place for viewing thereof and Tuesday, July 7, 1964, at 10:00 o'clock A.M., Eastern Standard Time, at the Office of the Board of County Commissioners was fixed as the time and place for final hearing thereon.

By order of the Board of County Commissioners of Franklin County, Ohio.

William J. Trayts
Clerk

HS-8/17-64

CERTIFICATE OF PUBLICATION

State of Ohio, Franklin County, s. s.

I, C. C. Hartley do solemnly swear that I am the
Publisher of The Spectator (Eight Papers)
a Weekly Newspaper printed and published in and of general circulation throughout
Franklin County, Ohio, and that the Original Notice, a true copy of which is hereunto
affixed, was published in said newspaper for the period of 2 consec-
utive weeks, commencing on the 17th day of June 1964.

C. C. Hartley

Sworn to before me, and subscribed in my presence this 24th day
of June 1964.

Printer's Fee \$ 67.60

Notary \$ _____

Total \$ 67.60

A. W. Eifert
Notary Public

A. W. EIFERT

NOTARY PUBLIC, FRANKLIN COUNTY, OHIO
MY COMMISSION EXPIRES MAY 25, 1968

Franklin County, Ohio ROAD RECORD No. 19

Made by The Cott Index Company, Columbus, Ohio

Cont'd - Establishing, Altering, etc. Eakin Rd., Sec. "A" Part, Co. Rd. No. 252, Franklin Twp.

July 2, 1964

ESTABLISHING, ALTERING, WIDENING AND RELOCATING
EAKIN ROAD, SECTION "A" PART, COUNTY ROAD NO. 252,
FRANKLIN TOWNSHIP - VIEWED: ENGINEER TO FILE PLANS
BY JULY 7, 1964, AT 10:00 A.M.

In the matter of the resolution adopted June 11, 1964, by the Board of County Commissioners of Franklin County, Ohio, relative to establishing, altering, widening and relocating Eakin Road, Section "A" Part, County Road No. 252, Franklin Township, Mr. Myers offered the following preamble and resolution and moved the adoption of the same which motion was duly seconded by Mr. Koontz.

WHEREAS, on June 11, 1964, the Board of County Commissioners of Franklin County, Ohio, adopted a resolution declaring it necessary to establish, alter, widen and relocate Eakin Road, Section "A" Part, County Road No. 252, Franklin Township; and

WHEREAS, on the 11th day of June, 1964, said Board of County Commissioners did fix, the 2nd day of July, 1964, at 10:00 o'clock A.M. on the line of said proposed improvement, as the time and place for the viewing thereof, and did further fix the 7th day of July 1964, at 10:00 A.M., at the Office of the Board of County Commissioners of Franklin County, Ohio, as the time and place for the final hearing on said improvement; and

WHEREAS, legal notice by publication was given of the time and place for the viewing of said establishing, altering, widening and relocating and of the final hearing thereon; and

WHEREAS, the Board of County Commissioners of Franklin County, Ohio, did, on the 2nd day of July, 1964, the day fixed for the viewing of the said proposed establishing, altering, widening and relocating, meet on the line thereof, as described in the resolution of June 11, 1964, and heard all the proof offered by parties interested in and affected thereby, and other persons competent to testify, and did go over and along the line of said proposed establishing, altering, widening and relocating and by actual view of same, and the premises along and adjacent thereto which are to be affected thereby, does find that establishing, altering, widening and relocating Eakin Road, Section "A" Part, County Road No. 252, Franklin Township, is of sufficient importance to require that the Engineer of Franklin County, Ohio, be instructed and directed to make a survey and plat thereof; therefore

BE IT RESOLVED, by the Board of County Commissioners of Franklin County, Ohio, that the Engineer of Franklin County, Ohio, be and he hereby is, authorized and directed to make a plat and survey of the proposed establishing, altering, widening and relocating, Eakin Road, Section "A" Part, County Road No. 252, an accurate and detailed description of each tract of land which will be necessary to be taken, together with the names of each owner; shall set stakes at the termini of each right-of-way line and at all angles between such termini, and at sufficient other points in the right-of-way line, so that the bounds of the proposed establishing, altering, widening and relocating may be discernible to property owners and others interested and make a report to the Board of County Commissioners on or before 10:00 A.M., Tuesday July 7th, 1964; said report shall set forth the opinion of the County Engineer, either for or against the granting of said improvement, which report, together with the plat and survey of the proposed improvement be deposited with the County Commissioners.

Voting Aye thereon: William M. Hicks, Glenn L. Myers and Henry A. Koontz.

* * * * *

Franklin County, Ohio ROAD RECORD No. 19

Made by The Cott Index Company, Columbus, Ohio

Cont'd - Establishing, Altering etc. Eakin Rd., Sec. "A" Part, Co. Rd. No. 252, Franklin Twp.

July 7, 1964

Board of County Commissioners
Franklin County, Ohio

Gentlemen:-

Pursuant to your resolution of July 3, 1964, I have made a survey, right-of-way plat, description of lands, and set stakes at the termini of each right-of-way line and at all angles between such termini and at sufficient other points, so that the bounds may be discernible to the property owners and others interested, which I hereby submit for the improvement of Eakin Road, Section "A" Part, County Road No. 252, Franklin Township, along the following described centerline:

Beginning at a point on the centerline of Eakin Road, said point being located N. 78° 25' W. a distance of 2229.69 feet from the intersection of the centerlines of Eakin Road and U.S. 62 (Harrisburg Pike), thence with a portion of a 5° 00' curve to the right, the radius of which is 1,145.92 feet, a distance of 413.77 feet, measured along the centerline of the 5° 00' curve to a point, said point being the P.T. of said 5° 00' curve to the right, thence N. 55° 47' W. a distance of 334.63 feet to a point on the corporation line of the City of Columbus and there to terminate.

The total length of the road to be established, altered, widened and relocated being 748.40 feet or 0.141 miles. The right of way to be established, altered, widened and relocated to various widths and locations as shown on the submitted plat.

The amounts of land to be appropriated and the properties through which the establishing, altering, widening and relocating passes, are as follows:

Engrs. Parcel No.	Owners Name	Acres Owned	Acres to be Appropriated	Acres in Channel Change Agreement	Frontage Rods Feet
1	David E. & Roberta C. Gochenour	6.60	0.015		6 84.74
2	Abraham W. Detwiler (Heirs)	5.70	0.625		35 569.70
3	Dorothy J. Land	7.93	0.651		43 708.20
3-x	Dorothy J. Land			0.811	

It is my recommendation that Eakin Road, County Road No. 252, as herein described, be established, altered, widened and relocated to the various widths as shown on the submitted plat.

Respectfully submitted,

Guy Elbin, P.E.
Franklin County Engineer

* * * * *

July 7, 1964

ESTABLISHING, ALTERING, WIDENING AND RELOCATING
EAKIN ROAD, SECTION "A" PART, COUNTY ROAD NO. 252,
FRANKLIN TOWNSHIP - APPROVED: HEARING ON COMPENSATION
AND DAMAGES SET FOR THURSDAY, AUGUST 6, 1964 AT 10:00 A.M.

In the matter of the proceedings for the establishing, altering, widening and relocating of Eakin Road, Section "A" Part, County Road No. 252, Franklin Township, Franklin County, Ohio Mr. Myers offered the following preamble and resolution and moved the adoption of the same, which motion was duly seconded by Mr. Koontz.

WHEREAS, on the 2nd day of July, 1964, the Board of County Commissioners of Franklin County, Ohio, did by resolution duly adopted, authorize and direct the Engineer of Franklin County, Ohio, to make a report in writing relative to the establishing, altering, widening and relocating of Eakin Road, Section "A" Part, County Road No. 252, Franklin Township, to said Board on or before July 7, 1964, said report to be in manner and form prescribed in Section 5553.06 of the Revised Code of Ohio; and

WHEREAS, this 7th day of July, 1964, was fixed as the final hearing in said matter and the County Engineer having filed his report thereon and plat thereof and recommended that Eakin Road, Section "A" Part, County Road No. 252, Franklin Township, be established, altered widened and relocated to the widths as described in said report and shown on said plat; and

WHEREAS, no objections to said improvement were made; and

WHEREAS, the Board of County Commissioners of Franklin County, Ohio, finds that the public welfare and convenience require the establishing, altering, widening and relocating of Eakin Road, Section "A" Part, as shown in the report, and on the plat submitted by the County Engineer;

Now, therefore

BE IT RESOLVED, by the Board of County Commissioners of Franklin County, Ohio, that said Eakin Road, Section "A" Part, herein referred to, is hereby found and determined to be of sufficient importance to the public convenience and welfare to cause the establishing, altering, widening and relocating thereof as recommended by the County Engineer, and as shown on the plat submitted by said Engineer; and

Franklin County, Ohio ROAD RECORD No. 19

Made by The Coit Index Company, Columbus, Ohio

Cont'd - Establishing, Altering etc. Eakin Rd., Sec. "A" Part, Co. Rd. No. 252, Franklin Twp.

BE IT FURTHER RESOLVED, that Thursday, August 6, 1964, at 10:00 o'clock A.M., be and the same is hereby fixed as the time, and the office of this Board the place for hearing and considering claims for compensation and damages in said matter, and all claims shall be filed in writing with the Board on or before the time of said hearing; and

BE IT FURTHER RESOLVED, that notice of the time and place for hearing said claims shall be served on the owner or owners personally, or by leaving a copy of the same at the usual place of residence of such owner or owners at least five (5) days before the time fixed for said hearing, and the Clerk of the Board shall cause such notice to be given and make due report thereon, as provided in Section 5553.11 of the Revised Code of Ohio.

Voting Aye thereon: William M. Hicks, Glenn L. Myers and Henry A. Koontz.

* * * * *

July 27, 1964

EDWARD R. MALLORY EMPLOYED AS APPRAISER IN THE MATTER OF THE PURCHASE OF ENGINEER'S PARCEL NUMBER 2, RIGHT-OF-WAY ACQUISITION FOR THE ESTABLISHING, ALTERING, WIDENING AND RELOCATING OF EAKIN ROAD, SECTION "A" PART, COUNTY ROAD NO. 252, FRANKLIN TOWNSHIP.

Mr. Myers offered the following preamble and resolution and moved the adoption of the same, which motion was duly seconded by Mr. Koontz.

WHEREAS, the Franklin County Engineer, after considerable investigation, recommends the employing of Mr. Edward R. Mallory, 800 South High Street, Columbus 6, Ohio, to make the above appraisal; Mr. Mallory being recognized by the State of Ohio, Department of Highways, as a qualified appraiser;

now therefor

BE IT RESOLVED, by the Board of County Commissioners of Franklin County, Ohio, that Mr. Edward R. Mallory, I.F.A., 800 South High Street, Columbus 6, Ohio, be and he hereby is employed as an appraiser in the matter of the purchase of Engineer's Parcel No. 2 owned by Abraham W. Detwiler (Heirs), said Parcel No. 2 is right-of-way Parcel to be purchased for the establishing, altering, widening and relocating Eakin Road, Section "A" Part on the following table of fees as outlined by Mr. Mallory and accepted by the Franklin County Engineer.

Fee for Appraisal is:	\$250.00
Fee for Court Testimony is:	\$100.00 each day
Fee for Pre-Trial Conference is:	\$ 10.00 per hour

Voting Aye thereon: William M. Hicks, Glenn L. Myers and Henry A. Koontz.

* * * * *

July 23, 1964

Mr. Frank R. McIlyar
Franklin County Engineers
970 Dublin Road
Columbus, Ohio

Gentlemen:-

In accordance with your request and for the purpose of the Appraisal, I have carefully examined the Abraham W. Detwiler (Heirs) property, located in the Franklin County Auditor's Office, Parcel Number 119, Further described as the Franklin County Engineer's Office, Parcel Number 2 of the Eakin Road relocation.

I am of the opinion that an Appraisal of the whole, the residue and the damages could be completed within fifteen (15) days after acceptance.

Fee for Appraisal is:	\$250.00
Fee for Court Testimony is:	\$100.00 each day
Fee for Pre-Trial Conference is:	\$ 10.00 per hour

Respectfully submitted,

ERM:MM

Edward R. Mallory, I.F.A. /S/

Accepted: Guy Elbin /S/ 1964

* * * * *

Franklin County, Ohio ROAD RECORD No. 19

Made by The Cott Index Company, Columbus, Ohio

Cont'd - Establishing, Altering etc. Eakin Rd., Sec. "A" Part, Co. Rd. No. 252, Franklin Twp.

August 6, 1964

HEARING SCHEDULED AUGUST 6, 1964, FOR
COMPENSATION AND DAMAGES RELATIVE TO
ESTABLISHING, ALTERING, WIDENING AND
RELOCATING EAKIN ROAD, SECTION "A" PART,
COUNTY ROAD NO. 252, FRANKLIN TOWNSHIP,
POSTPONED TO 10:00 A.M., THURSDAY,
AUGUST 27, 1964.

On motion of Mr. Myers, seconded by Mr. Koontz, the hearing scheduled for August 6, 1964, relative to the Compensation and Damages to Establishing, Altering, Widening and Relocating Eakin Road, Section "A" Part, County Road No. 252, Franklin Township, be and it hereby is postponed to 10:00 A.M., Thursday, August 27, 1964, at the request of the Franklin County Engineer.

Voting Aye thereon: William M. Hicks, Glenn L. Myers and Henry A. Koontz.

* * * * *

August 6, 1964

Board of County Commissioners
Court House
Columbus 15, Ohio

Gentlemen:-

Due to the large number of properties involved for appraisal and negotiation, I hereby request that the hearing for compensation and damages relative to the Establishing, Altering, Widening and Relocating Eakin Road, Section "A" Part, County Road No. 252, Franklin Township, be further postponed to 10:00 A.M., Thursday, August 27, 1964, at the request of the Franklin County Engineer.

Very truly yours,

Guy Elbin, P.E. /S/
Franklin County Engineer

GW:FRM:cd

* * * * *

August 27, 1964

Board of County Commissioners
Franklin County, Ohio

Gentlemen:-

Due to the large number of properties involved for appraisal and negotiation, I hereby request that the hearing for compensation and damages relative to the Establishing, Altering, Widening and Relocating Eakin Road, Section "A" Part, County Road No. 252, Franklin Township, be further postponed to 10:30 A.M., Thursday, September 3, 1964, at the request of the Franklin County Engineer.

Yours truly,

Guy Elbin, P.E. /S/
Franklin County Engineer

GE:FRM:yb

* * * * *

August 27, 1964

HEARING SCHEDULED AUGUST 27, 1964, FOR
COMPENSATION AND DAMAGES RELATIVE TO
ESTABLISHING, ALTERING, WIDENING AND
RELOCATING EAKIN ROAD, SECTION "A" PART,
COUNTY ROAD NO. 252, FRANKLIN TOWNSHIP,
POSTPONED TO 10:30 A.M., THURSDAY,
SEPTEMBER 3, 1964.

On motion of Mr. Koontz, seconded by Mr. Hicks, the hearing scheduled for August 27, 1964, relative to the compensation and Damages to Establishing, Altering, Widening and Relocating Eakin Road, Section "A" Part, County Road No. 252, Franklin Township, be and it hereby is postponed to 10:30 A.M., Thursday, September 3, 1964, at the request of the Franklin County Engineer.

Voting Aye thereon: William M. Hicks and Henry A. Koontz.

Absent and not Voting: Glenn L. Myers.

* * * * *






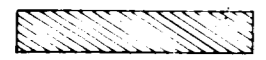
September 3, 1964

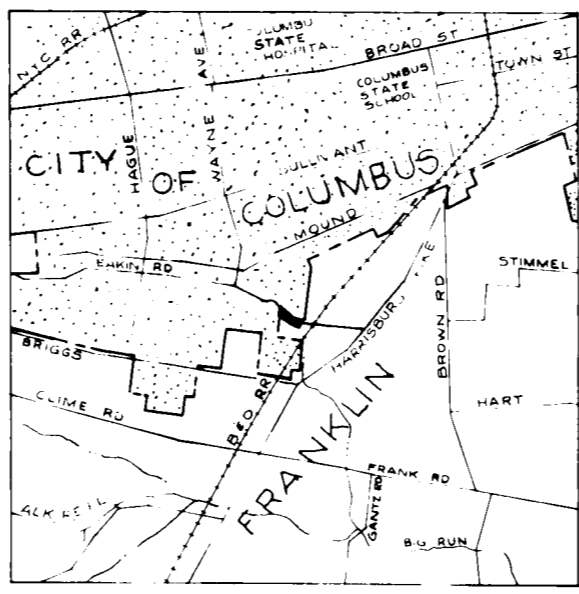
FINAL HEARING - REPORT OF ENGINEER AND CLAIMS
FOR COMPENSATION AND DAMAGES FOR ESTABLISHING,
ALTERING, WIDENING, RELOCATING EAKIN ROAD,
SECTION "A" PART, COUNTY ROAD NO. 252, FRANKLIN
TOWNSHIP.

In the matter of the proceedings for establishing, widening, altering and relocating Eakin Road, Section "A" Part, County Road No. 252, Franklin Township, Mr. Myers offered the following preamble and resolution and moved the adoption of the same, which motion was duly seconded by Mr. Hicks.

ESTABLISHING ALTERING WIDENING AND RELOCATING EAKIN ROAD SEC "A" PT. COUNTY ROAD N° 252 FRANKLIN TOWNSHIP FRANKLIN COUNTY OHIO

LEGEND

-  = Centerline
-  = Existing R/W
-  = Proposed R/W
-  = Portion to be appropriated
-  = Engineers Parcel N°
-  = Channel Change Agreement



VICINITY MAP
 ————— Denotes Location

Approved By _____
 Date _____ FRANKLIN COUNTY DEPUTY ENGINEER

Approved By Guy Elkin
 Date 7/7/64 FRANKLIN COUNTY ENGINEER

as to Hanks
Hungry County
Allen L. Myers
 BOARD OF FRANKLIN COUNTY COMMISSIONERS

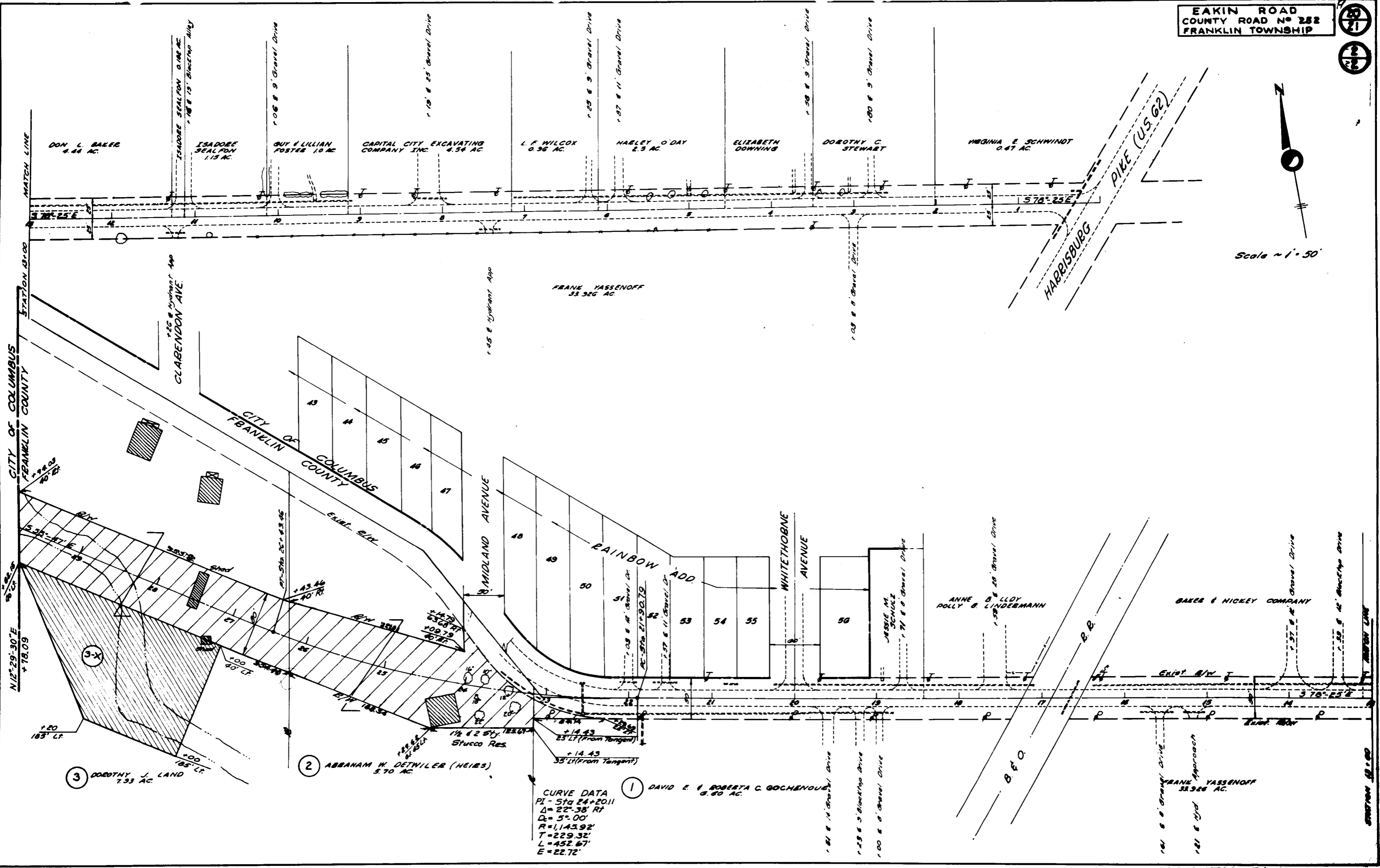
LAND TABLE									
AUDITORS PARCEL N°	ENGR'S PARCEL N°	OWNERS NAME	MORTGAGEE	ACRES OWNED	ACRES TO BE APPROP	ACRES IN CHANNEL CHANGE AGREEMENT	FRONTAGE		BUILDING REMOVAL
							RODS	FEET	
1405 & 1421	1	David E & Roberta C Gochenour		6.60	0.015		6	84.74	
119	2	Abraham W Detwiler (Heirs)		5.70	0.625		35	569.70	1 1/2 # 2 Story Stucco Res
1406	3	Dorothy J. Land		7.93	0.631		43	708.20	10x12' Shed & 12'x44' Shed
1406	3-X	Dorothy J. Land				0.811			

R.R. #19 - Pg. 276-251

EAKIN ROAD
 COUNTY ROAD NO 282
 FRANKLIN TOWNSHIP



Scale = 1" = 50'



CITY OF COLUMBUS
 FRANKLIN COUNTY

CITY OF FRANKLIN COUNTY
 CITY OF COLUMBUS

COUNTY RIW

Franklin County, Ohio ROAD RECORD No. 19

Made by The Cott Index Company, Columbus, Ohio

Cont'd. - Establishing, Altering etc. Eakin Rd., Sec. "A" Part, Co. Rd. No. 252, Franklin Twp.

Contd. -- Resolution - Final Hearing - Sept. 3, 1964

WHEREAS, on the 27th day of August 1964, the Board of County Commissioners did, by resolution duly adopted, fix September 3rd, 1964, as the date for hearing claims for compensation and damages relative to establishing, altering, widening and relocating Eakin Road, Section "A" Part, County Road No. 252, Franklin Township; and

WHEREAS, the Board of County Commissioners finds that the notice of the time and place for hearing claims for compensation and damages for establishing, altering, widening and relocating Eakin Road, Section "A" Part, County Road No. 252, Franklin Township was served on the owner or owners personally or by leaving a copy of the same at the usual place of residence of such owner or owners at least five (5) days before the time fixed for this hearing; and

WHEREAS, the Franklin County Engineer, Guy Elbin, has advised this Board by letter dated September 3, 1964 that it is his recommendation that the following amounts of compensation and damages be awarded to the owners of land sought to be appropriated;

<u>Engrs. Par. No.</u>	<u>Name</u>	<u>Amount</u>
1	David E. & Roberta C. Gochenour 0.015 Acres @ \$6000.00	Say \$ 100.00
	Total.....	\$ 100.00
2	Henrietta Detwiler 0.625 Acres @ \$6000.00 Building Damages Well, Septic System & Trees	\$ 3,750.00 8,050.00 6,000.00 <u>3,200.00</u>
	Total.....	\$21,000.00
3	Dorothy J. Land 0.651 Acres Land @ \$6000.00 Buildings Damage including Septic System & Trees	\$ 3,906.00 1,350.00 <u>5,000.00</u>
	Total.....	\$10,256.00
	Grand Total.....	\$31,356.00

Now, therefore,

BE IT RESOLVED, that after due consideration of the claims for compensation and damages and the hearing of the evidence thereon, for establishing, altering, widening and relocating Eakin Road, Section "A" Part, County Road No. 252, Franklin Township, the Board of County Commissioners deems the following sum to be just and equitable as compensation for lands taken and damages sustained by reason of said road improvement and hereby makes the following awards, to-wit:

<u>Engrs. Par. No.</u>	<u>Name</u>	<u>Amount</u>
1	David E. & Roberta C. Gochenour 0.015 Acres @ \$6000.00	Say \$ <u>100.00</u>
	Total.....	\$ 100.00
2	Henrietta Detwiler 0.625 Acres @ \$6000.00 Building Damages Well, Septic System & Trees	\$ 3,750.00 8,050.00 6,000.00 <u>3,200.00</u>
	Total.....	\$21,000.00
3	Dorothy J. Land 0.651 Acres Land @ \$6000.00 Buildings Damages including Septic System & Trees Moving Bridge	\$ 3,906.00 1,350.00 5,000.00 <u>500.00</u>
	Total.....	\$10,756.00
	Grand Total.	\$31,856.00

and

BE IT FURTHER RESOLVED, that in the opinion of the Board of County Commissioners, the establishing, altering, widening and relocating Eakin Road, Section "A" Part, County Road No. 252, Franklin Township, is of sufficient importance to the public to cause all of the compensation and damages awarded on account thereof to be paid from the COUNTY ROAD IMPROVEMENT FUND, to-wit, \$31,856.00 and

BE IT FURTHER RESOLVED, that the finding of the Board of County Commissioners is in favor of establishing, altering, widening and relocating Eakin Road, Section "A" Part, County Road No. 252, Franklin Township, to the right-of-way widths set forth in the report and plat submitted by the County Engineer, and it is the opinion of the Board that the public convenience and welfare require said improvement, and the County Engineer, be and he hereby is directed to stake out said road on the line shown on the plat submitted.

Voting Aye thereon: William M. Hicks and Glenn L. Myers

Absent and not voting: Henry A. Koontz.

* * * * *