

Franklin County, Ohio ROAD RECORD No. 19

Establishing, Altering, Widening & Relocating a Portion of
Frank Rd., Sec. "A" Part - Franklin Township (Limited
Access)

Made by The Cott Index Company, Columbus, Ohio

Frank Road - relocation in the area of Jackson Pike as part of the "Southwest Freeway" construction

September 10, 1958

Board of County Commissioners
Court House
Columbus 15, Ohio

Gentlemen:-

I hereby request that proceedings be initiated by the Board of County Commissioners for establishing, altering, widening and relocating Frank Road, Section "A" Part, County Road No. 125, Franklin Township to a width of not less than 60 feet upon the following described centerline:

Beginning at a point in the vicinity of State Route No. 104, said point being located approximately 0.08 miles south of the intersection of State Route No. 104 and Frank Road (to the east), thence in a southwesterly direction on relocation a distance of approximately 0.5 miles to a point on Frank Road (east of State Route No. 104) and there to terminate. The above described road is located in survey 420, Virginia Military Survey, Franklin Township, Franklin County, Ohio.

If the above request meets with the approval of your Honorable Board, this Office will be prepared to view the proposed location with you at your earliest convenience. If so directed by your Board, we are of the opinion that a plat and report could be submitted to your Board at any date you may request, after the necessary legal procedures have been fulfilled.

Very truly yours,

Guy Elbin, /s/
Franklin County Engineer

* * * * *

September 23, 1958

ESTABLISHING, ALTERING, WIDENING AND RELOCATING
FRANK ROAD, SECTION "A" PART, COUNTY ROAD NO. 125,
FRANKLIN TOWNSHIP: DECLARED NECESSARY.
VIEW: THURSDAY, OCTOBER 16, 1958, AT 10:00 A.M.
HEARING: FRIDAY, OCTOBER 17, 1958, AT 10:00 A.M.

Mr. Berkhemer offered the following preamble and resolution and moved the adoption of the same, which motion was duly seconded by Mr. Koontz.

WHEREAS, Section 5553.04, Ohio Revised Code, provides that when the Board of County Commissioners is of the opinion that it will be necessary for the public convenience and welfare to locate, establish, alter, widen, straighten, vacate, or change the direction of a public road, it shall so declare by resolution; therefore

BE IT RESOLVED, by the Board of County Commissioners of Franklin County, Ohio, all of said Board being present and voting thereon and in favor thereof, that they do hereby declare that it is necessary for the public convenience and welfare that proceedings be had and taken to establish, alter, widen and relocate a portion of Frank Road, Section "A" Part, County Road No. 125, Franklin Township, to a width of not less than 60 feet upon the following described centerline:

Beginning at a point in the vicinity of State Route No. 104, said point being located approximately 0.08 miles south of the intersection of State Route No. 104 and Frank Road (to the east), thence in a southwesterly direction on relocation a distance of approximately 0.5 miles to a point on Frank Road (east of State Route No. 104) and there to terminate. The above described road is located in Survey 420, Virginia Military Survey, Franklin Township, Franklin County, Ohio.

and

BE IT FURTHER RESOLVED, THAT Thursday, October 16, 1958, at ten o'clock A.M., Eastern Standard Time, on the line of said proposed improvement be, and the same is hereby fixed as the time and place for viewing same; and that Friday, October 17, 1958, at ten o'clock A.M., Eastern Standard Time, at the Office of the Board of County Commissioners of Franklin County, Ohio, be and hereby is, fixed as the time and place for final hearing thereon; and that the Clerk or Assistant Clerk of the Board be, and hereby is, directed to cause legal publication thereof to be made in accordance with law.

Voting Aye thereon: Harry T. Vigor, Fred C. Berkhemer and Henry A. Koontz.

* * * * *

Franklin County, Ohio ROAD RECORD No. 19

Made by The Cott Index Company, Columbus, Ohio

Contd. - Establishing, Altering, Widening etc. Frank Rd., Sec. "A" Pt. Co. Rd. No. 125, Franklin Twp.

September 24, 1958

Board of County Commissioners
Court House
Columbus 15, Ohio

Gentlemen:-

The construction plans for the relocation of a portion of Frank Road, Section "A" Part, County Road No. 125, Franklin Township, as a necessary part of the proposed Southwest Freeway construction, meets with the approval of this Office.

It is my recommendation that the plats for the above improvement be accepted by your Board in accordance with your Resolution to Cooperate with the Director of Highways, dated July 15, 1958.

Yours truly,

Guy Elbin /S/
County Engineer

* * * * *

September 24, 1958

CONSTRUCTION PLANS FOR THE RELOCATION OF A PORTION OF FRANK
ROAD, SECTION "A" PART, COUNTY ROAD NO. 125, FRANKLIN TOWNSHIP.

On motion of Mr. Berkhemer, seconded by Mr. Koontz, the construction plans for the relocation of a portion of Frank Road, Section "A" Part, County Road No. 125, Franklin Township, as a necessary part of the proposed southwest freeway construction; being more particularly described as follows:

OHIO PROJECT
No. D.S. 359 (2)

In accordance with Resolution to Cooperate with the
Director of Highways, Dated July 18, 1958.

Beginning at a point on Frank Road, said point bears
north $72^{\circ} 27' 42''$ west a distance of 1,672.29 feet
from the intersection of the centerlines of Frank Road
(to the west) and State Route No. 104, thence in a north-
easterly direction on relocation to a point on existing
State Route No. 104 a distance of 2,657.30 feet or
0.503 miles.

be, and they hereby are, approved, upon the recommendation of the Franklin County Engineer.

Voting Aye thereon: Harry T. Vigor, Henry A. Koontz and Fred C. Berkhemer.

* * * * *

September 24, 1958

Board of County Commissioners
Court House
Columbus 15, Ohio

Gentlemen:-

The construction plans for the relocation of a portion of Frank Road, Section "A" Part, County Road No. 125, Franklin Township, as a necessary part of the proposed Southwest Freeway construction, meets with the approval of this Office.

It is my recommendation that the plans for the above improvement be adopted by your Board in accordance with your "Resolution to Cooperate with The Director of Highways", dated July 15, 1958.

Yours truly,

Guy Elbin, /S/
County Engineer

* * * * *

October 16, 1958

ESTABLISHING, ALTERING, WIDENING AND RELOCATION A
PORTION OF FRANK ROAD, SECTION "A" PART, COUNTY
ROAD NO. 125, FRANKLIN TOWNSHIP - VIEWED: ENGINEER
TO FILE PLANS BY OCTOBER 17, 1958, AT 10:00 A.M.

In the matter of the resolution adopted September 23, 1958, by the Board of County Commissioners of Franklin County, Ohio, relative to establishing, altering, widening and relocating a portion of Frank Road, Section "A" Part, County Road No. 125, Franklin Township, Mr. Berkhemer offered the following preamble and resolution and moved the adoption of the same, which motion was duly seconded by Mr. Koontz.

WHEREAS, on September 23, 1958, the Board of County Commissioners of Franklin County, Ohio, adopted a resolution declaring it necessary to establish, alter, widen and relocate a portion of Frank Road, Section "A" Part, County Road No. 125, Franklin Township; and

WHEREAS, on the 23rd of September, 1958, said Board of County Commissioners did fix the 16th day of October, 1958, at ten o'clock a.m., on the line of said proposed improvement, as the time and place for the viewing thereof, and did further fix the 17th day of October, 1958, at ten o'clock a.m., at the office of the Board of County Commissioners, Franklin County, Ohio, as the time and place for the final hearing on said improvement; and

Franklin County, Ohio ROAD RECORD No. 19

Made by The Cott Index Company, Columbus, Ohio

Contd. - Establishing, Altering, Widening etc . Frank Rd., Sec. "A" Pt. Co. Rd. No. 125, Franklin Twp.

Resolution dated October 16, 1958 - Continued

WHEREAS, legal notice by publication in the Ohio State Journal, a newspaper published in and of general circulation in said county was given of the time and place for the viewing of said establishing, alterin, widening and relocation of the final hearing thereof; and,

WHEREAS, THE Board of County Commissioners of Franklin County, Ohio, did, on the 16th day of October, 1958, the day fixed for the viewing of the said proposed establishing, altering, widening and relocating, meet on the line thereof, as described in said resolution, and heard all the proof offered by parties interested in and affected thereby, and other persons competent to testify, and did go over and along the line of said proposed establishment, alteration, widening and relocation and the premises along and adjacent thereto, which are to be affected thereby, and does find that the establishing, altering, widening and relocating of a portion of Frank Road, Section "A" Part, County Road No. 125, Franklin Township, is of sufficient importance to require that the Engineer of Franklin County, Ohio, be instructed and directed to make a survey and plat thereof; therefore,

BE IT RESOLVED, by the Board of County Commissioners of Franklin County, Ohio, that the Engineer of Franklin County, Ohio, be, and he hereby is, authorized and instructed to make a plat and survey of the proposed establishing, altering, widening and relocating of a portion of Frank Road, Section "A" Part, County Road No. 125, Franklin Township; an accurate and detailed description of each tract of land which will be necessary to be taken, together with the names of each owner; shall set stakes at the termini of each right-of-way line and at all angles between such termini, and at sufficient other points in the right-of-way lines, so that the bounds of the proposed road establishing, altering, widening and relocating may be discernible to property owners and others interested, and make report to the Board of County Commissioners on or before ten o'clock a.m., of October 17, 1958; said report shall set forth the opinion of the County Engineer; either for or against the granting of said improvement, which report, together with the plat and survey of the proposed improvement be deposited with the County Commissioners.

Voting Aye thereon: Harry T. Vigor, Fred C. Berkhemer and Henry A. Koontz.

* * * * *

October 17, 1958

Board of County Commissioners
Court House
Columbus 15, Ohio

SUBJECT: ESTABLISHING, ALTERING, WIDENING AND RELOCATING a portion of Frank Road, Section "A" Part, County Road No. 125, Franklin Township.

Gentlemen:-

Pursuant to your resolution of October 16, 1958, I have made a survey, plat and description of lands and set stakes at the termini of each right-of-way line and at all angles between such termini and at sufficient other points, so that the bounds may be discernible to the property owners and others interested, which I hereby submit for the establishing, altering, widening and relocating a portion of Frank Road, Section "A" Part, County Road No. 125 in Franklin Township, along the following described centerline:

Beginning at a point in the centerline of existing Frank Road (to the west), said point bears north 72° 27' 42" west a distance of 1842.59 feet from the centerline of existing Frank Road (to the west) and State Route 104; thence from said beginning point south 72° 27' 42" east a distance of 634.69 feet to a point, said point being the tangent to spiral point of a 7° 00' spiral curve; thence with the 7° 00' spiral curve to the left, the radius of which is 818.51 feet, a distance of 952.50 feet measured along the centerline of said 7° 00' spiral curve to a point said point being the spiral tangent point of said 7° 00' spiral curve; thence north 51° 21' 48" east a distance of 912.81 feet to a point, said point being shown as Station 41 + 00 on the submitted plat, and there to terminate. The total length of the road to be established, altered, widened and relocated being approximately 2,500.00 feet or 0.473 miles. The right-of-way to be established, altered, widened and relocated to various widths and locations as shown on the submitted plat.

The amounts of land to be appropriated and the properties through which the establishing, altering, widening and relocating passes, are as follows:

Auditor's Parcel No.	Engineers Parcel No.	Owner's Name	Acres Owned	Acres to be Appropriated	Rods of Frontage
(328 and 4308)	(1 L.A. and 2 L.A)	Aullie Putnam Carl C. Baas, et al	72.01 113.80	1.33 7.46	81 279

It is my recommendation that Frank Road, Section "A" Part, County Road No. 125, Franklin Township, as described above, be established, altered, widened and relocated to the various widths and locations as shown on the submitted plat; and be declared "Limited Access."

Respectfully submitted,

Guy Elbin, /S/
County Engineer

* * * * *

October 17, 1958

ESTABLISHING, ALTERING, WIDENING AND RELOCATING, FRANK ROAD, SECTION "A", PART, COUNTY ROAD NO. 125, FRANKLIN TOWNSHIP - APPROVED: HEARING ON COMPENSATION AND DAMAGES SET FOR FRIDAY, JANUARY 23, 1959.

In the matter of the proceedings for the establishing, alteration, widening, and relocation of Frank Road, Section "A" Part, County Road No. 125, Franklin Township, Franklin County, Ohio. Mr. Koontz offered the following preamble and resolution and moved the adoption of the same, which motion was duly adopted by Mr. Berkhemer.

Franklin County, Ohio ROAD RECORD No. 19

Made by The Cott Index Company, Columbus, Ohio

Contd. - Establishing, Altering, Widening etc. Frank Rd., Sec. "A" Pt. Co. Rd. No. 125, Franklin Twp/

Contd. - Resolution Dated Oct. 17, 1958

WHEREAS, on the 16th day of October, 1958, the Board of County Commissioners of Franklin County, Ohio, did, by resolution duly adopted, authorize and direct the Engineer of Franklin County, Ohio, to make a report in writing relative to the establishment, alteration, widening, and relocation of a portion of Frank Road, Section "A" Part, County Road No. 125, Franklin Township, to said Board on or before ten o'clock A.M., of Friday, October 17, 1958; said report to be in manner and form prescribed in Section 5553.06 of the Revised Code of Ohio; and

WHEREAS, THIS 16TH DAY OF October, 1958, was fixed as the Final Hearing in said matter and the County Engineer having filed his report thereon and plat thereof and recommended that Frank Road, Section "A", Part, County Road No. 125, Franklin Township, be established, altered, widened and re-located to the widths as described in said report and shown on said plat and the same be declared to be a "Limited Access Highway"; and

WHEREAS, no objection to the said improvement were made, except that Mr. Henry Baas, Mr. Carl Baas, Mr. Herbert Baas and Mr. Fred Baas, by their attorney, Mr. Carl E. Tangeman, did make objection to the improvement being declared to be a "Limited Access Highway; and

WHEREAS, the Board of County Commissioners of Franklin County, Ohio, finds that the public welfare and convenience require the establishing, altering, widening, and relocation of Frank Road, Section "A" Part, County Road No. 125, Franklin Township, as shown in the report, and on the plat submitted by the County Engineer and the declaration of the same to be a "Limited Access Highway"; now, therefore

BE IT RESOLVED, by the Board of County Commissioners of Franklin County, Ohio, that said Frank Road, Section "A" Part, County Road No. 125, Franklin Township, herein referred to, is hereby found and determined to be of sufficient importance to the public convenience and welfare to cause the establishing, altering, widening, and relocation thereof, as recommended by the County Engineer, and as shown on the plat, submitted by said Engineer and the declaration of the same to be a "Limited Access Highway"; and

BE IT FURTHER RESOLVED, that Friday, January 23, 1959, at ten o'clock a.m., be, and the same is hereby fixed as the time, and the office of this Board the place for hearing and considering claims for compensation and damages in said matter, and all claims shall be filed in writing with the Board on or before the time of said hearing; and

BE IT FURTHER RESOLVED, that notice of the time and place for hearing said claims shall be served on the owner or owners personally, or by leaving a copy of the same at the usual place of residence of such owner or owners at least five (5) days before the time fixed for said hearing, and the Clerk of the Board shall cause such notice to be given and make due report thereon, as provided in Section 5553.11 of the Revised Code of Ohio.

Voting Aye thereon: Harry T. Vigor, Fred C. Berkhemer and Henry A. Koontz.

* * * * *

January 23, 1959

Board of County Commissioners
Court House
Columbus 15, Ohio

Gentlemen:-

Due to the amount of work involved, I hereby request that the Hearing for compensation and damages in the matter of Frank Road, Section "A" Part, County Road No. 125, be postponed from January 23, 1959 to February 20, 1959 at 10:00 o'clock A.M.

Very truly yours,

Guy Elbin, /S/
Franklin County Engineer

* * * * *

January 27, 1959

HEARING ON COMPENSATION AND DAMAGES FOR ESTABLISHING,
ALTERING, WIDENING AND RELOCATING, FRANK ROAD,
SECTION "A" PART, COUNTY ROAD NO. 125, FRANKLIN
TOWNSHIP, POSTPONED TO, FEBRUARY 20, 1959 AT
10:00 O'CLOCK A.M.

On motion of Mr. McCoy Jr., seconded by Mr. Koontz, the hearing on compensation and damages for establishing, altering, widening and relocating Frank Road, Section "A" Part, County Road No. 125, Franklin Township, be, and it hereby is, postponed to Friday, February 20, 1959, at 10:00 o'clock A.M., upon the request of the Franklin County Engineer, due to the amount of work involved.

Voting Aye thereon: D. J. Kunz, Nathan A. McCoy Jr. and Henry A. Koontz.

* * * * *

February 19, 1959

Board of County Commissioners
Franklin County, Ohio

Gentlemen:-

I hereby request that the hearing on compensation and damages in the matter of Frank Road, Section "A" Part, County Road No. 125, be further postponed from February 20, 1959 to May 19, 1959 at 10:00 o'clock A.M.

Yours, truly,

Guy Elbin /S/
Franklin County Engineer

* * * * *

Franklin County, Ohio ROAD RECORD No. 19

Made by The Cott Index Company, Columbus, Ohio

Contd. - Establishing, Altering, Widening etc. Frank Rd., Sec. "A" Pt., Co. Rd. No. 125, Franklin Twp.

February 19, 1959

HEARING ON COMPENSATION AND DAMAGES FOR ESTABLISHING,
ALTERING, WIDENING AND RELOCATING, FRANK ROAD,
SECTION "A" PART, COUNTY ROAD NO. 125, FRANKLIN
TOWNSHIP, FURTHER POSTPONED TO TUESDAY, MAY 19, 1959,
AT 10:00 o'CLOCK A.M.

On motion of Mr. Koontz, seconded by Mr. McCoy Jr., the hearing on compensation and damages for establishing, altering, widening and relocating Frank Road, Section "A" part, County Road No. 125, Franklin Township, be, and it hereby is, postponed to Tuesday, May 19, 1959, at 10:00 o'clock A.M., upon the request of the Franklin County Engineer, due to the amount of work involved.

Voting Aye thereon: D. J. Kunz, Nathan A. McCoy, Jr., and Henry A. Koontz.

* * * * *

May 19, 1959

Board of County Commissioners
Court House
Columbus 15, Ohio

Gentlemen:-

I hereby request that the hearing on compensation and damages in the matter of Frank Road, Section "A" Part, County Road No. 125, be further postponed from Tuesday, May 19, 1959 to Monday, July 20, 1959 at 10:00 o'clock A.M.

Very truly yours,

Guy Elbin,
County Engineer

* * * * *

May 19, 1959

HEARING ON COMPENSATION AND DAMAGES FOR ESTABLISHING, ALTERING, WIDENING AND RELOCATING,
FRANK ROAD, SECTION "A" PART, COUNTY ROAD NO. 125, FRANKLIN TOWNSHIP, FURTHER
POSTPONED TO MONDAY, JULY 24th, 1959, at 10:00 O'CLOCK A.M.

On motion of Mr. Koontz, seconded by Mr. McCoy, Jr., the hearing on compensation and damages for establishing, altering, widening and relocating Frank Road, Section "A" Part, County Road No. 125, Franklin Township, be, and it hereby is, postponed to Monday, July 20th, 1959, at 10:00 o'clock A.M., upon the request of the Franklin County Engineer.

Voting Aye thereon: D. J. Kunz, Henry A. Koontz and Nathan A. McCoy Jr.

* * * * *

July 20, 1959

Board of County Commissioners
Franklin County, Ohio

Gentlemen:-

I hereby request that the hearing on compensation and damages in the matter of Frank Road, Section "A" Part, County Road No. 125, be further postponed from Monday, July 20, 1959 to Friday, August 21, 1959, at 10:00 o'clock A.M.

Very truly yours,

Guy Elbin /s/
County Engineer

* * * * *

July 21, 1959

HEARING ON COMPENSATION AND DAMAGES FOR ESTABLISHING,
ALTERING, WIDENING, AND RELOCATING FRANK ROAD,
SECTION "A" PART, COUNTY ROAD NO. 125, FRANKLIN
TOWNSHIP, FURTHER POSTPONED TO FRIDAY, AUGUST 21,
1959 at 10:00 A.M.

On motion of Mr. McCoy Jr., seconded by Mr. Koontz, the hearing on compensation and damages for establishing, altering, widening, and relocating Frank Road, Section "A" Part, County Road No. 125, Franklin Township, be, and it hereby is postponed to Friday, August 21, 1959 at 10:00 A.M., upon the request of the Franklin County Engineer.

Voting Aye thereon: Henry A. Koontz and Nathan A. McCoy, Jr.

Absent and not voting: D. J. Kunz.

* * * * *

Franklin County, Ohio ROAD RECORD No. 19

Made by The Cott Index Company, Columbus, Ohio

Contd. - Establishing, Altering, Widening etc. Frank Rd., Sec. "A" Pt. Co. Rd. No. 125, Franklin Twp.

August 21, 1959

Board of County Commissioners
Franklin County, Ohio

Gentlemen:-

I hereby request that the hearing on compensation and damages in the matter of Frank Road, Section "A" Part, County Road No. 125, be further postponed from Friday, August 21, 1959 to September 25, 1959, at 10:00 o'clock A.M.

Very truly yours,

Guy Elbin /S/
County Engineer

* * * * *

August 21, 1959

HEARING ON COMPENSATION AND DAMAGES IN THE MATTER OF
FRANK ROAD, SEC. "A" PART, COUNTY ROAD NO. 125 -
CONTINUED.

On motion of Mr. Koontz, seconded by Mr. Kunz, the hearing on Frank Road, Section "A" Pt., County Road No. 125, be and it hereby is continued until Friday, September 25, 1959, at 10:00 A.M.

Voting Aye thereon: D. J. Kunz and Henry A. Koontz.

Absent and not voting: Nathan A. McCoy Jr.

* * * * *

September 25, 1959

Board of County Commissioners
Franklin County, Ohio

Gentlemen:-

After negotiating with the owners of property for land needed for the proposed improvement of Frank Road, Section "A" Part, County Road No. 125, Franklin Township, I herewith submit for your consideration the following recommendations as to the amounts of compensation and damages to be awarded to the owners of land sought to be appropriated.

AUDITORS PARCEL NO.	ENGRS. PARCEL NO.	NAME	ACRES TO BE APPROPRIATED	AMOUNT
(328 and 4308	(1 L. A. and 2 L.A.	(State of Ohio (Board of Franklin Co. Commrs.	8.79	\$0.00

I am of the opinion and it is my recommendation that no compensation or damages be allowed for the above property, that is to be appropriated.

Respectfully submitted,

Guy Elbin, /S/
Franklin County Engineer

* * * * *

PROOF OF SERVICE

STATE OF OHIO)
 : SS
COUNTY OF FRANKLIN)

On the 25th day of September, 1959, personally appeared before me Frank R. McIlyar, Deputy County Engineer, who being first duly sworn deposes and says that he served a copy of the attached notice upon each lot and land owner therein mentioned in the manner and at the time stated after their respective names.

NAME OF PERSON SERVED	HOW SERVED	WHEN SERVED
Everett S. Preston Director of Highways State Office Building Columbus 15, Ohio	Business Service	9-18-59
Board of Franklin County Commissioners Eldon Brown Court House Columbus, Ohio	Business - Personal Service	9-16-59

And further deponent saith not

Frank R. McIlyar /S/
Deputy County Engineer

Sworn before me and signed in my presence this 25th day of September, 1959.

Alvin S. Kauffman /S/
Notary Public Franklin County, Ohio.
My Commission Expires Feb. 25, 1960
* * * * *

SEAL

PROPOSED CURVE DATA
 P.I. = 27+47.10
 Δ = 56°-10'-30"
 Dc = 7°-00'
 Ts = 512.41'
 Lc = 652.50'
 Ls = 150.00'
 Θ = 5°-15'
 R = 818.51'
 Es = 110.6'

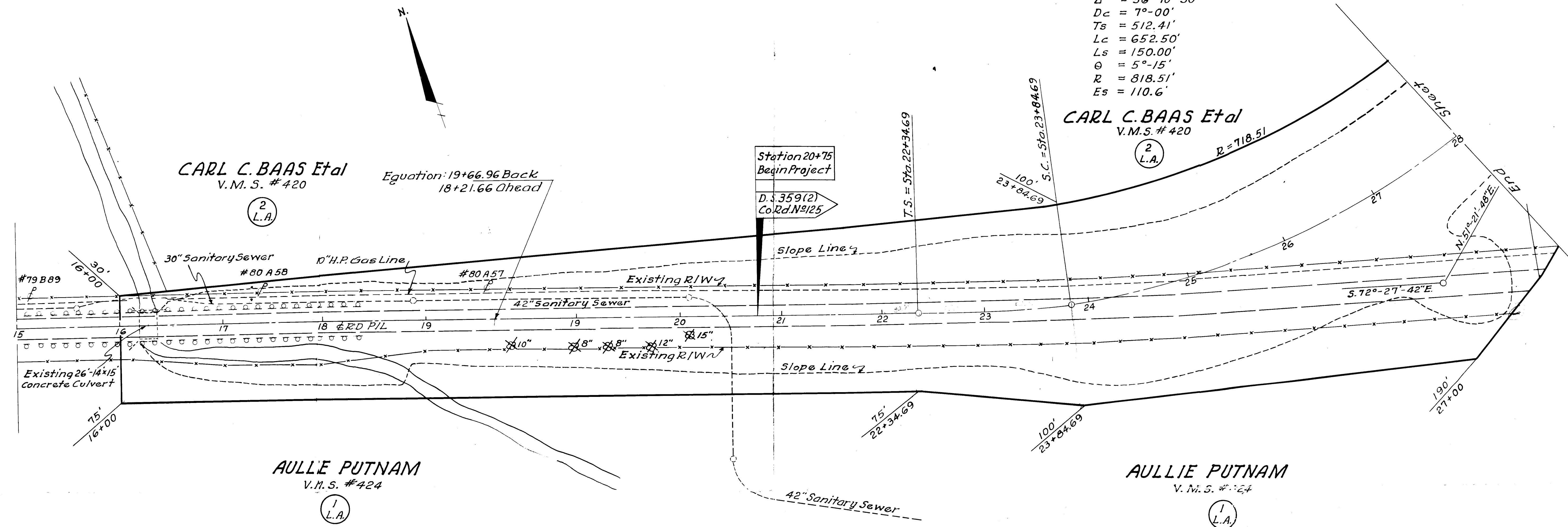
CARL C. BAAS Et al
 V.M.S. # 420

CARL C. BAAS Et al
 V.M.S. # 420

Equation: 19+66.96 Back
 18+21.66 Ahead

Station 20+75
 Begin Project

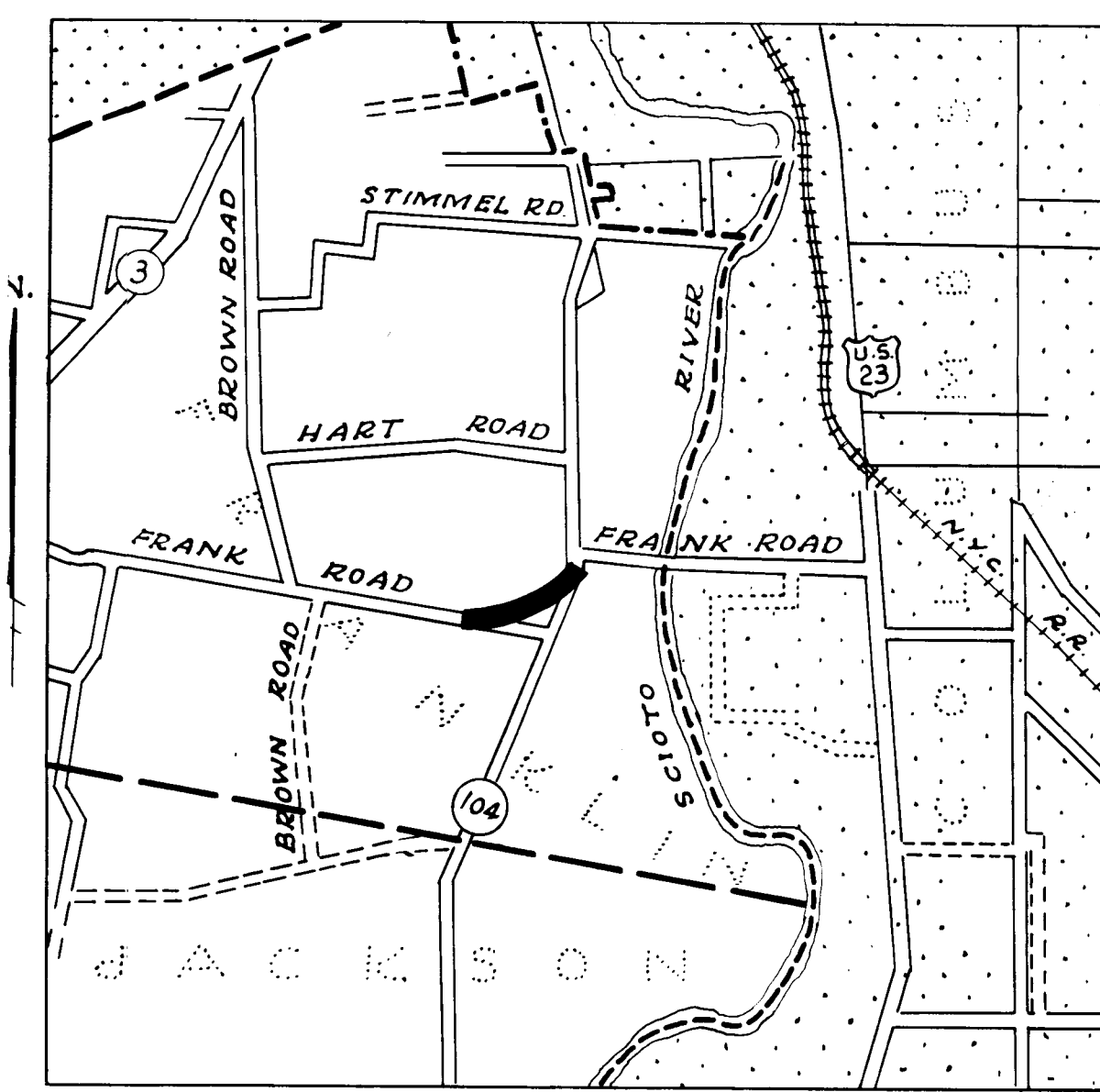
D. 359(2)
 Co. Rd. No. 125



AULLE PUTNAM
 V.M.S. # 424

AULLIE PUTNAM
 V.M.S. # 424

Franklin - Road District #19 - 10/15/58



LOCATION MAP

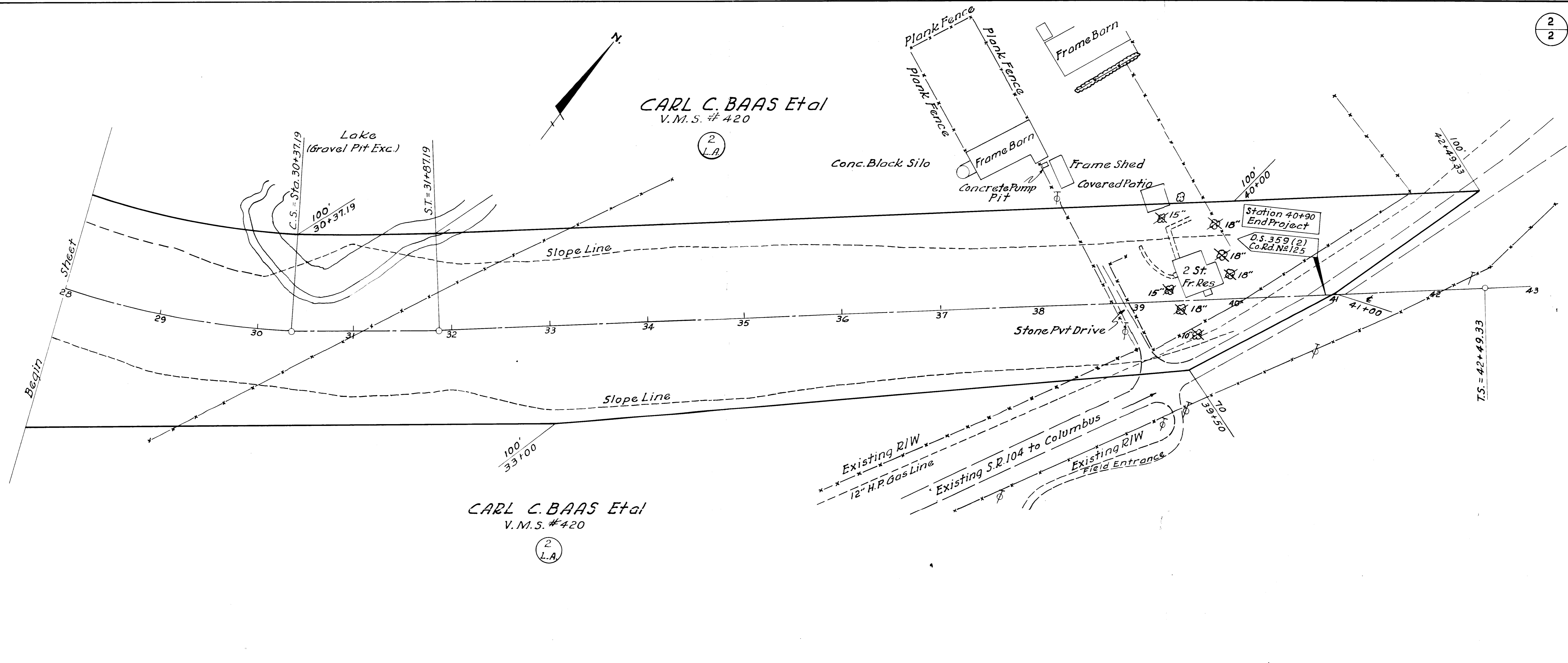
Denotes Portion For R/W Acquisition

**ESTABLISHING , ALTERING , WIDENING
 AND RELOCATING
 A PORTION OF FRANK ROAD
 SECTION "A", PART
 COUNTY ROAD No 125
 FRANKLIN TOWNSHIP
 FRANKLIN COUNTY, OHIO
 "LIMITED ACCESS"**

Approved _____
 Date 10-17-58 **FRANKLIN COUNTY DEPUTY ENGINEER**

Approved _____
 Date 10-15-58 **FRANKLIN COUNTY ENGINEER**

Approved _____
 Date 10-17-58 **BOARD OF FRANKLIN COUNTY COMMISSIONERS**



LAND APPROPRIATION TABLE

AUDITORS PARCEL NO	ENGR'S PARCEL NO	OWNERS NAME	MORTGAGEE	ACRES OWNED	AUDITORS DUPLICATE	ACRES TO BE APPROP.	RODS OF FRONTAGE
* 328	1 L.A.	Gullie Putnam		72.01		1.33	81
* 4308	2 L.A.	Carl C. Baas Et al		113.80		7.46	279

* At the time of the Compensation and Damage hearing held September 25, 1959 in accordance with Sections 5553.11 and 5553.12 of the Ohio Revised Code, the lands needed and required for this improvement had been acquired jointly by the State of Ohio and the Board of Franklin County Commissioners.

Franklin County, Ohio ROAD RECORD No. 19

Made by The Coff Index Company, Columbus, Ohio

Contd. - Establishing, Altering, Widening etc. Frank Rd., Sec. "A" Pt. Co. Rd. No. 125, Franklin Twp.

September 25, 1959

FINAL HEARING - REPORT OF ENGINEER AND CLAIMS FOR
 COMPENSATION AND DAMAGES ON ESTABLISHING, ALTERING,
 WIDENING AND RELOCATING A PORTION OF FRANK ROAD,
 SECTION "A" PART, COUNTY ROAD NO. 125, FRANKLIN TWP.

Pursuant to postponements in the matter of proceedings for the establishing, altering, widening and re-location of a portion of Frank Road, Section "A" Part, County Road No. 125, Franklin Township, Mr. Koontz offered the following preamble and resolution and moved the adoption of the same, which motion was duly seconded by Mr. McCoy.

WHEREAS, on October 17, 1958, a final hearing on the establishing, altering, widening and relocating a portion of Frank Road, Section "A" Part, County Road No. 125, Franklin Township, same being declared "Limited Access" Highway, was held before the Board of County Commissioners, and

WHEREAS, no objections to said improvement were made, except, objections were made to the improvement being declared a "Limited Access Highway", and

WHEREAS, The Board of County Commissioners did find and determined the improvement to be of sufficient importance to cause the establishing, altering, widening, relocating and the declaration of such to be a "Limited Access Highway" and did fix the 23rd day of January, 1959, as the time for hearing claims for compensation and damage for said improvement, and

WHEREAS, pursuant to postponements this 25th day of September, 1959, was fixed as the final hearing for compensation and damages, in said matter, and

WHEREAS, the Board of County Commissioners finds that notices of the time and place for compensation and damages were served on the owner and owners personally, or by leaving a copy of the same at the usual place of residence of such owner or owners at least five (5) days before the time fixed for this hearing and a list of negotiated claims, as set forth below, was presented; and

WHEREAS, The Franklin County Engineer, Guy Elbin, has advised this Board by letter, dated September 25th, 1959, that it is his recommendation that no compensation and damages be awarded to the following owners of land sought to be appropriated:

AUDITORS PARCEL NO.	ENGRS. PARCEL NO.	NAME	ACRES OWNED	ACRES TO BE APPROPRIATED	AMOUNT
(328 & 4305)	(1 L. A. & 2 L. A.)	(State of Ohio (Board of Franklin Co. Commrs.	8.79	8.79	\$0.00

THEREFORE BE IT RESOLVED, that after due consideration of claims for compensation and damages, and the hearing of evidence thereon, for the establishing, altering, widening, relocating and the declaration of same to be a "Limited Access Highway", of a portion of Frank Road, Section "A" Part, County Road No. 125, Franklin Township, Franklin County, Ohio, the Board of County Commissioners deems that no compensation and damages be allowed for lands taken, and damages sustained by reason of said Road Improvement and hereby makes no awards, to-wit:

AUDITORS PARCEL NO.	ENGRS. PARCEL NO.	NAME	ACRES OWNED	ACRES TO BE APPROPRIATED	AMOUNT
(328 & 4305)	(1 L. A. & 2 L.A.)	(State of Ohio (Board of Franklin Co. Commrs.	8.79	8.79	\$0.00

and

BE IT FURTHER RESOLVED, that the finding of the Board of County Commissioners is in favor of the establishing, altering, widening, relocating and the declaration of same to be a "Limited Access Highway", of a portion of Frank Road, Section "A" Part, County Road No. 125, Franklin Township, Franklin County, Ohio, to the right-of-way widths set forth in the report and plat submitted by the County Engineer, and it is the opinion of the Board that the public convenience and welfare require said improvement, and the County Engineer be, and he hereby is, directed to stake out Road on the line shown on the plat submitted.

Voting Aye thereon: D. J. Kunz, Henry A. Koontz and Nathan A. McCoy, Jr.

* * * * *