

FRANKLIN CO. O., ROAD RECORD No. 18

a portion
Establishing, Altering etc./of Dublin Rd. Sec. D Part -
Co. Rd. No. 10 - Norwich Township.

THE COL. B. B. WFG. CO. 86947

Dublin Road - widening and improvement from the area of the big curve
south of Wesley Cemetery going north 0.59 miles

April 30, 1957

ESTABLISHING, ALTERING, WIDENING AND RELOCATING A
PORTION OF DUBLIN ROAD, SECTION "D" PART, COUNTY
ROAD NO. 10, NORWICH TOWNSHIP DECLARED NECESSARY:
VIEWING: MAY 17, 1957, (Friday)
HEARING: MAY 24, 1957, (Friday)

Mr. Koontz offered the following preamble and resolution and moved the adoption of the same, which motion was duly seconded by Mr. Berkhemer.

WHEREAS, Section 5553.04, Ohio Revised Code, provides that when the Board of County Commissioners is of the opinion that it will be necessary for the public convenience and welfare to locate, establish, alter, widen, straighten, vacate, or change the direction of a public road, it shall so declare by resolution; therefore,

BE IT RESOLVED, by the Board of County Commissioners of Franklin County, Ohio, all of said Board being present and voting thereon and in favor thereof, that they do hereby declare that it is necessary for the public convenience and welfare that proceedings be had and taken to establish, alter, widen, and relocate a portion of Dublin Road, Section "D" Pt., County Road No. 10, Norwich Township, to a width of not less than 60 feet upon the following described centerline:

Beginning at a point in the centerline of Dublin Road, Section "D" Pt., said point being located approximately 1,770 feet easterly and northerly from the intersection of the centerlines of Scioto Darby Creek Road and Dublin Road (to the south); thence in a northerly direction to a point, said point being located approximately 1,115 feet south of the intersection of the centerlines of Fishinger Road and Dublin Road, Section "D" Pt. The total length of the road to be established, altered, widened and relocated being approximately 3,130 feet or 0.59 miles, said road being located in the Virginia Military Survey, Norwich Township, Franklin County, Ohio, and passing through the following properties.

<u>Owners Name</u>	<u>Acres Owned</u>
Marble Cliff Quarries Co.	1.848
Trinity Methodist Church	0.850
Nettie Shrum	2.000
Nettie Shrum	16.807
Norwich Township Trustees	4.250
Norwich Township Trustees	1.610
Nettie Shrum	1.030
Nettie Shrum	14.000
Nettie Shrum	16.807
Russell P. Harrold	109.780
Huntington National Bank, et. al.	70.350

and

BE IT FURTHER RESOLVED, that Friday, May 17, 1957, at ten o'clock A.M., eastern standard time, on the line of said proposed improvement be, and the same is hereby, fixed as the time and place for viewing same; and that Friday, May 24, 1957, at ten o'clock A.M., eastern standard time, at the office of the Board of County Commissioners of Franklin County, Ohio, be, and hereby is, fixed as the time and place for final hearing thereon, and that the clerk or assistant clerk of the Board be, and hereby is, directed to cause legal publication thereof to be made in accordance with law.

Voting Aye thereon: Harry T. Vigor, Henry A. Koontz and Fred C. Berkhemer.

* * * * *

April 29, 1957

Board of County Commissioners
Franklin County, Ohio.

Gentlemen:-

I hereby request that proceedings be initiated by the Board of County Commissioners for the establishment, alteration, widening and relocating of a portion of Dublin Road, Section "D" Pt., County Road No. 10, Norwich Township, to a width of not less than 60 feet, upon the following described centerline:

Beginning at a point in the centerline of Dublin Road, Section "D" Pt., said point being located approximately 1,770 feet easterly and northerly from the intersection of the centerlines of Scioto Darby Creek Road and Dublin Road (to the south); thence in a northerly direction to a point, said point being located approximately 1,115 feet south of the intersection of the centerlines of Fishinger Road and Dublin Road, Section "D" Pt. The total length of the road to be established, altered, widened and relocated being approximately 3,130 feet or 0.59 miles, said road being located in the Virginia Military Survey, Norwich Township, Franklin County, Ohio, and passing through the following properties.

<u>Owners Name</u>	<u>Acres Owned</u>
Marble Cliff Quarries Co.	1.848
Trinity Methodist Church	0.850
Nettie Shrum	2.000
Nettie Shrum	16.807
Norwich Township Trustees	4.250
Norwich Township Trustees	1.610
Nettie Shrum	1.030
Nettie Shrum	14.000
Nettie Shrum	16.807
Russell P. Harrold	109.780
Huntington National Bank, et.al.	70.350

If the above request is deemed necessary by your Honorable Board, this office will be prepared to view the proposed improvement at your earliest convenience. If the Board of Commissioners, upon the completion of viewing, considers such improvement to be of sufficient public importance and orders the County Engineer to prepare a survey, plat, etc., we are of the opinion this complete report could be submitted on Friday, May 24, 1957.

GE:OE:yb

Very truly yours,
Guy Elbin, County Engineer /S/

FRANKLIN CO. O., ROAD RECORD No. 18

THE COL. B. S. MFG. CO. 86947

Contd. - Establishing, Altering etc. a portion of Dublin Rd. Sec. "D" Pt. Co. Rd. No. 10 - Norwich Twp.

May 21, 1957

ESTABLISHING, ALTERING, WIDENING AND RELOCATING A
PORTION OF DUBLIN ROAD, SECTION "D" PART, COUNTY
ROAD NO. 10, NORWICH TOWNSHIP - VIEWED: ENGINEER
TO FILE PLANS BY MAY 24, 1957.

In the matter of the resolution adopted April 30, 1957, by the Board of County Commissioners of Franklin County, Ohio, relative to establishing, altering, widening and relocating a portion of Dublin Road, Section "D" Part, County Road No. 10, Norwich Township, Mr. Koontz offered the following preamble and resolution and moved the adoption of the same, which motion was duly seconded by Mr. Berkhemer:

WHEREAS, on April 30, 1957, the Board of County Commissioners of Franklin County, Ohio, adopted a resolution declaring it necessary to establish, alter, widen and relocate a portion of Dublin Road, Section "D" Part, County Road No. 10, Norwich Township; and

WHEREAS, on the 30th day of April, 1957, said Board of County Commissioners did fix the 17th day of May, 1957, at ten o'clock a.m., on the line of said proposed improvement, as the time and place for the viewing thereof, and did further fix the 24th day of May, 1957, at ten o'clock a.m., at the office of the Board of County Commissioners, Franklin County, Ohio, as the time and place for the final hearing on said improvement; and

WHEREAS, legal notice by publication in the Ohio State Journal, a newspaper published in and of general circulation in said county was given of the time and place for the viewing of said establishing, altering, widening and relocating of the final hearing thereof; and

WHEREAS, the Board of County Commissioners of Franklin County, Ohio, did, on the 17th day of May, 1957, the day fixed for the viewing of the said proposed establishing, altering, widening, and relocating, meet on the line thereof, as described in said resolution, and heard all the proof offered by parties interested in and affected thereby, and other persons competent to testify, and did go over and along the line of said proposed alteration, widening, and relocation, and the premises along and adjacent thereto, which are to be affected thereby, and does find that the establishing, altering, widening and relocating of a portion of Dublin Road, Section "D" Part, County Road No. 10, is of sufficient importance to require that the Engineer of Franklin County, Ohio, be instructed and directed to make a survey and plat thereof; therefore,

BE IT RESOLVED, by the Board of County Commissioners of Franklin County, Ohio, that the Engineer of Franklin County, Ohio, be, and he hereby is, authorized and instructed to make a plat and survey of the proposed establishing, altering, widening and relocation of a portion of Dublin Road, Section "D" Part, County Road No. 10; an accurate and detailed description of each tract of land which will be necessary to be taken, together with the names of each owner; shall set stakes at the termini of each right-of-way line and at all angles between such termini, and at sufficient other points in the right-of-way lines, so that the bounds of the proposed road establishing, altering, widening and relocation may be discernible to property owners and others interested, and make report to the Board of County Commissioners on or before ten o'clock a.m., on May 24, 1957; said report shall set forth the opinion of the County Engineer, either for or against the granting of said improvement, which report, together with the plat and survey of the proposed improvement be deposited with the County Commissioners.

Voting Aye thereon: Harry T. Vigor, Henry A. Koontz and Fred C. Berkhemer.

* * * * *

NOTICE IN THE MATTER OF ESTABLISHING, ALTERING,
WIDENING AND RELOCATING A PORTION OF DUBLIN ROAD,
SECTION "D" PT., COUNTY ROAD NO. 10, NORWICH TOWNSHIP.

Notice is hereby given that the survey made and plat filed with the Board of County Commissioners, in the matter of establishing, altering, widening and relocating a portion of Dublin Road, Section "D" Part, County Road No. 10, Norwich Township, Franklin County, Ohio, shows the appropriation of a portion of your lands to be necessary for the proposed improvement of said road, which road is more particularly described as follows:

Beginning at a point in Dublin Road, said point being located approximately 0.36 miles easterly and northerly from the intersection of the centerlines of the Scioto Darby Creek Road and Dublin Road (to the south), and approximately 8 feet westerly of the centerline of a 17° curve as shown on plan dated February 7, 1930 on file at the Franklin County Engineer's Office, 970 Dublin Road, Columbus, Ohio; thence with a portion of a 17° curve to the left, the radius of which is 310.75 feet a distance of 22 feet along the centerline of said curve to a point, said point being the point of tangency of a compound curve of a $2^{\circ} 00' 15''$ curve to the left, the radius of which is 2,899.00 feet a distance of 15 feet, measured along the centerline of said curve to a point, said point being the point of tangency of the said $2^{\circ} 00' 15''$ curve; thence north $31^{\circ} 14' 10''$ west a distance of 165.85 feet to a point, said point being the tangent to spiral point of a $1^{\circ} 30'$ spiral curve; thence with the $1^{\circ} 30'$ spiral curve to the right, the radius of which is 3819.72 feet, a distance of 1,527.22 feet, measured along the centerline of said $1^{\circ} 30'$ spiral curve, to a point, said point being the spiral to tangent point of said $1^{\circ} 30'$ spiral curve; thence north $10^{\circ} 34' 40''$ west a distance of 301.71 feet to a point, said point being the point of curvature of a $1^{\circ} 00'$ simple curve; thence with the $1^{\circ} 00'$ simple curve to the right, the radius of which is 5,729.58 feet, a distance of 498.33 feet measured along the centerline of said $1^{\circ} 00'$ simple curve, to a point, P.T.; thence north $5^{\circ} 35' 40''$ west a distance of 35.79 feet to a point, said point being the point of curvature of a $1^{\circ} 00'$ simple curve; thence with a portion of the $1^{\circ} 00'$ simple curve to the right, the radius of which is 5,729.58 feet, a distance of 387.36 feet to a point on the centerline of said curve (said point being located approximately 1,115.17 feet south of the intersection of the centerlines of Dublin Road and Fishinger Road) and there to terminate. The total length of the road to be established, altered, widened and relocated being approximately 1,134.32 feet or 0.59 miles. The right-of-way to be established, altered, widened and relocated to conform with the above described plat and being not less than

You are further notified that Friday, July 19, 1957, at ten o'clock A.M., Eastern Standard Time, at the office of the Board of County Commissioners of Franklin County, Ohio, has been fixed as the time and place for hearing and considering claims that may be filed for lands to be taken for said improvement and for damages on account thereof. Application for compensation and damages shall be made in writing any time before the time for hearing thereon. Failure to make such application shall be a waiver of all rights thereto by every person interested therein, except minors or other persons under disability.

By Order of the Board of County Commissioners of Franklin County, Ohio.

G. Ernest Little
G. ERNEST LITTLE, CLERK

PROOF OF PUBLICATION

State of Ohio }
Franklin County } ss.

Robert W. Irwin of The Ohio State Journal, a newspaper published at Columbus, Franklin County, Ohio, with a paid circulation of more than 25,000, personally appeared and made oath that the attached printed advertisement was published for

2 times, May 1-8,

1957

in said newspaper and that the rate charged therefor is the same as that charged to commercial advertisers for like services on annual contracts.

Robert W. Irwin

Subscribed and sworn to this 8th.

day of May 1957

Wesleyine Scott
Notary Public in and for Franklin County

Unit 1595

Wesleyine Scott, Notary Public
MY COMMISSION EXPIRES AUG. 14, 1960

NOTICE OF INTENTION TO ESTABLISH, ALTER, WIDEN AND RELOCATE A PORTION OF DUBLIN ROAD, SECTION "D" PART, COUNTY ROAD NO. 10, NORWICH TOWNSHIP

Notice is hereby given that it is the intention of the Board of County Commissioners of Franklin County, Ohio, to establish, alter, widen and relocate a portion of Dublin Road, Section "D" Part, County Road No. 10, Norwich Township, Ohio, with a width of not less than 60 feet, as shown on the following plat and centerline.

Beginning at a point in the centerline of Dublin Road, Section "D" Part, said point being located approximately 1770 feet easterly and northerly from the intersection of the centerlines of Section "D" Darby Creek Road and Dublin Road to the south thence in a northerly direction to a point said point being located approximately 141 feet south of the intersection of the centerlines of Section "D" Inker Road and Dublin Road, said portion of Dublin Road, Section "D" Part, of the road to be established, altered, widened and relocated being approximately 1430 feet in length, said road being as shown in the Virginia Military Survey, Norwich Township, Franklin County, Ohio, and passing through the following properties:

Owners Name	Acres
Marble Cliff Quarries, Inc.	1.00
Trinity Methodist Church	1.00
Nettie Shrum	1.00
Nettie Shrum	14.00
Norwich Township Trustees	4.00
Norwich Township Trustees	1.00
Nettie Shrum	1.00
Nettie Shrum	14.00
Nettie Shrum	16.00
Russell P. Harrold	109.70
Huntington National Park, et al.	2.00

Notice is hereby given that Public Meeting, 1957, at ten o'clock A. M. Eastern Standard Time on the date of said proposed road improvement was fixed as the time and place for viewing thereof and Friday, May 24, 1957 at ten o'clock A. M. Eastern Standard Time, at the office of the Board of County Commissioners, was fixed as the time and place for final hearing thereon.

By order of the Board of County Commissioners of Franklin County, Ohio.
G. ERNEST LITTLE, Clerk.
6-18

RECEIVED

MAY 11 1957

BOARD OF COUNTY COMMISSIONERS
FRANKLIN COUNTY, OH.

FRANKLIN CO. O., ROAD RECORD No. 18

THE COL. B. B. MFG. CO. 86947

Contd. - Establishing, Altering etc. a portion of Dublin Rd. Sec. "D" Pt. Co. Rd. No. 10 - Norwich Twp.

May 24, 1957

Board of County Commissioners
Franklin County, Ohio.Subject: Establishing, Altering, Widening and Relocating a Portion of Dublin
Road, Norwich Township.

Gentlemen:-

Pursuant to your resolution of May 21, 1957, I have made a survey, plat, description of lands, set stakes at the termini of each right-of-way line and at all angles between such termini, and at sufficient other points, so that the bounds may be discernible to the property owners and others interested, which I hereby submit for the establishing, altering, widening and relocating a portion of Dublin Road, Section "D" Part, County Road No. 10, Norwich Township, along the following described centerlines:

Beginning at a point in Dublin Road, said point being located approximately 0.36 miles easterly and northerly from the intersection of the centerlines of the Scioto Darby Creek Road and Dublin Road (to the south), and approximately 8 feet westerly of the centerline of a 17° curve as shown on plan dated February 7, 1930 on file at the Franklin County Engineer's Office, 970 Dublin Road, Columbus, Ohio; thence with a portion of a 18° 26' 16" curve to the left, the radius of which is 310.75 feet a distance of 22 feet measured along the centerline of said curve to a point, said point being a point of compound curvature; thence with a 2° 00' 15" curve to the left, the radius of which is 2,859.03 feet, a distance of 196.06 feet, measured along the centerline of said curve, to a point, said point being the point of tangent of the said 2° 00' 15" Curve; thence north 31° 14' 10" west a distance of 165.85 feet to a point, said point being the tangent to spiral point of a 1° 30' spiral curve; thence with the 1° 30' spiral curve to the right, the radius of which is 3819.72 feet, a distance of 1,527.22 feet measured along the centerline of said 1° 30' spiral curve, to a point, said point being the spiral to tangent point of said 1° 30' spiral curve; thence north 10° 34' 40" west a distance of 301.71 feet to a point, said point being the point of curvature of a 1° 00' simple curve; thence with the 1° 00' simple curve to the right, the radius of which is 5,729.58 feet, a distance of 498.33 feet measured along the centerline of said 1° 00' simple curve, to a point, P.T.; thence north 5° 35' 40" west a distance of 35.79 feet to a point, said point being the point of curvature of a 1° 00' simple curve; thence with a portion of the 1° 00' simple curve to the right, the radius of which is 5,729.58 feet, a distance of 387.36 feet to a point on the centerline of said curve (said point being located approximately 1,115.17 feet south of the intersection of the centerlines of Dublin Road and Fishinger Road) and there to terminate. The total length of the road to be established, altered, widened and relocated being approximately 3,134.32 feet or 0.59 miles. The right-of-way to be established, altered, widened and relocated to the various widths as shown on the submitted plat and being not less than 60 feet.

The amounts of land to be appropriated and the properties through which the establishing, altering, widening and relocating passes through are as follows:

Auditors Parcel No.	Engineers Parcel No.	Owners Name	Acres Owned	Acres to be Appropriated	Rods of Frontage
1192	1	The Marble Cliff Quarries Co.	1.948	0.001	Less than 1
1186	2	Trus. M.E. Church (Wesley Church)	0.850	0.034	9
1179	3	Nettie Shrum	2.000	0.148	19
1152	4	Nettie Shrum	16.807	0.048	6
1185	5	Norwich Twp. Trustees	4.250	0.055	15
1217	5-A	Norwich Twp. Trustees	1.610	0.009	3
1204	6	Nettie Shrum	1.030	0.019	2
1153	7	Nettie Shrum	14.000	2.153	100
1152	8	Nettie Shrum	16.807	0.226	21
1002	9	The Marble Cliff Quarries Co.	109.780	0.220	41
1014	10	Huntington Nat'l Bank et al (3)	70.350	0.938	119

It is my recommendation that the above portion of Dublin Road, Section "D" Part, County Road No. 10, be established, altered, widened and relocated on the described centerline and to the various widths as shown on the submitted plat.

Respectfully submitted,

GE:OE:yb

Guy Elbin,
Franklin County Engineer /S/

FRANKLIN CO. O., ROAD RECORD No. 18

THE COL. B. B. MFG. CO. 86947

Contd. - Establishing, Altering etc. a portion of Dublin Rd. Sec. "D" Pt. Co. Rd. No. 10 - Norwich Twp.

May 24, 1957

PLANS FOR ESTABLISHING, ALTERING, WIDENING AND RELOCATING A PORTION OF DUBLIN ROAD, SECTION "D" PART, COUNTY ROAD NO. 10, NORWICH TOWNSHIP - APPROVED: HEARING ON COMPENSATION AND DAMAGES SET FOR FRIDAY, JULY 19, 1957.

In the matter of the proceedings for the establishment, alteration, widening, and relocation of a portion of Dublin Road, Section "D" Part, County Road No. 10, Norwich Township, Franklin County, Ohio, Mr. Koontz offered the following preamble and resolution and moved the adoption of the same, which motion was duly seconded by Mr. Berkhemer:

WHEREAS, on the 21st day of May, 1957, the Board of County Commissioners of Franklin County, Ohio, did, by resolution duly adopted, authorize and direct the Engineer of Franklin County, Ohio, to make a report in writing relative to the establishment, alteration, widening, and relocation of a portion of Dublin Road, Section "D" Part, Norwich Township, to said Board on or before ten o'clock a.m., of Friday, May 24, 1957; said report to be in manner and form prescribed in Section 5553.06 of the Revised Code of Ohio; and

WHEREAS, this 24th day of May, 1957, was fixed as the final Hearing in said matter and the County Engineer having filed his report thereon and plat thereof and recommended that a Portion of Dublin Road, Section "D" Part, be established, altered, widened, and relocated to the widths as described in said report and shown on said plat; and

WHEREAS, no objections to the said improvement were made; and

WHEREAS, the Board of County Commissioners of Franklin County, Ohio, finds that the public welfare and convenience require the establishing, altering, widening, and relocation of a Portion of Dublin Road, Section "D" Part, as shown in the report, and on the plat submitted by the County Engineer; now, therefore,

BE IT RESOLVED, by the Board of County Commissioners of Franklin County, Ohio, that said Portion of Dublin Road, Section "D" Part, herein referred to, is hereby found and determined to be of sufficient importance to the public convenience and welfare to cause the establishing, altering, widening, and relocation thereof, as recommended by the County Engineer, and as shown on the plat submitted by said Engineer; and

BE IT FURTHER RESOLVED, that Friday, July 19, 1957, at ten o'clock a.m., be, and the same is hereby, fixed as the time, and the office of this Board the place for hearing and considering claims for compensation and damages in said matter, and all claims shall be filed in writing with the Board on or before the time of said hearing; and

BE IT FURTHER RESOLVED, that notice of the time and place for hearing said claims shall be served on the owner or owners personally, or by leaving a copy of the same at the usual place of residence of such owner or owners at least five (5) days before the time fixed for said hearing, and the clerk of the Board shall cause such notice to be given and make due report thereon, as provided in Section 5553.11 of the revised Code of Ohio.

Voting Aye thereon: Harry T. Vigor, Henry A. Koontz and Fred C. Berkhemer.

* * * * *

July 19, 1957

Board of County Commissioners
Franklin County, Ohio.

Gentlemen:-

After negotiating with the owners of property abutting on Dublin Road for the purchase of additional land needed for the proposed improvement of Dublin Road, I herewith submit for your consideration the following recommendations as to amounts of compensation and damages to be awarded to the owners of land sought to be appropriated.

AUDITORS PARCEL NO.	ENGRS. PARCEL NO.	NAME	Amount
1179	3	Nettie Shrum 0.148 Acres @ \$1,000.00 per Acre 16.5 rods fence @ \$3.50 per Rod 8 Trees	\$ 148.00 57.75 300.00 \$ 505.75
1152	4	Nettie Shrum 0.048 Acres @ \$1,000.00 per Acre 4.5 Rods fence @ \$3.50 per Rod	\$ 48.00 15.75 \$ 63.75
1204	6	Nettie Shrum 0.019 Acres @ \$1,000.00 per Acre 2 Rods fence @ \$3.50 per Rod	\$ 19.00 7.00 \$ 26.00
1153	7	Nettie Shrum 2.153 Acres @ \$1,000.00 per Acre 26.5 Rods Fence @ \$3.50 per Rod	\$2,153.00 92.75 \$2,245.75
1152	8	Nettie Shrum 0.226 Acres @ \$1,000.00 per Acre 3.5 Rods fence @ \$3.50 per Rod	\$ 226.00 12.25 \$ 238.25
Total			\$3,079.50

FRANKLIN CO. O., ROAD RECORD No. 18

Contd. - Establishing, Altering etc. a portion of Dublin Rd. Sec. "D" Pt. Co. Rd. No. 10 - Norwich Twp.

<u>AUDITORS PARCEL NO.</u>	<u>ENGRS. PARCEL NO.</u>	<u>NAME</u>	<u>AMOUNT</u>
1192	1	Marble Cliff Qurries Co. 0.001 Acres @ \$1,000.00 per Acre	\$ 1.00
1002	9	Marble Cliff Quarries Co. 0.220 Acres @ \$1,000.00 per Acre	\$ 220.00
1186	2	Trustees M.E. Church (Wesley Chapel) 0.034 Acres @ \$1,000.00 per Acre	\$ 34.00
1185	5	Norwich Township Trustees 0.055 Acres @ \$1,000.00 per Acre	\$ 55.00
1217	5A	Norwich Township Trustees 0.009 Acres @ \$1,000.00 per Acre Removing a portion of Hurricane Fence	\$ 9.00 25.00
Total			\$ 89.00
1014	10	Huntington National Bank, et al (3) 0.938 Acres @ \$1,000.00 per Acre 102 Rods farm fence @ \$3.50 per Rod Trees	\$ 938.00 357.00 300.00
Total			\$1,595.00
Grand Total			\$5,018.50

I am of the opinion that the sums, above recommended to be paid to the owners to be just and equitable for the land taken and damages sustained by reason of the improvement of Dublin Road.

Respectfully submitted,

GE:FRM:cd

Guy Elbin, County Engineer /S/

PROOF OF SERVICE

STATE OF OHIO)
 : SS
COUNTY OF FRANKLIN)

On the 17th day of July, 1957, personally appeared before me Frank R. McIllyar, Deputy County Engineer, who being first duly sworn deposes and says that he served a copy of the attached notice upon each lot and land owner therein mentioned in the manner and at the time stated after their respective names.

<u>NAME OF PERSON SERVED</u>	<u>HOW SERVED</u>	<u>WHEN SERVED</u>
Nettie Shrum 3304 Dublin Rd.	Personal Service	7-10-57
Paul Selby, Atty. Ohio State University	Personal Service	7-11-57
Clarence G. Seeds 4191 Roberts Rd.	Residence Service	7-10-57
Charles F. Roberts 5652 Roberts Rd.	Personal Service	7-10-57
Arthur V. Price 2900 Millikin Rd.	Residence Service	7-10-57
Kenneth C. Howard 3853 Dublin Rd.	Personal Service	7-10-57
Guy Hart 5348 Roberts Rd.	Personal Service	7-10-57
Densel Mitchell 3111 Leap Road	Personal Service	7-10-57
James Gibboney 285 Avery Rd.	Residence Service	7-10-57
Herbert Compton 3470 Smiley Rd.	Personal Service	7-11-57
Lester Walcutt 4025 Dublin Rd.	Personal Service	7-11-57
The Marble Cliff Quarries Co. 2100 Tremont Center	Business Service	7-11-57
Ray A. McFadyen, Atty. Trustee for Huntington Natl. Bank 21 E. State St.	Personal Service	7-12-57

And further deponent saith not

SEAL

Frank R. McIllyar /S/ Deputy County Engr.
Lucille Linzell - Notary Public Franklin Co. Ohio
My Commission Expires April 7, 1960

FRANKLIN CO. O., ROAD RECORD No. 18

THE COL. B. B. WFG. CO. 86947

Contd. - Establishing, Altering etc. a Portion of Dublin Rd. Sec. "D" Pt. - Co. Rd. No. 10 - Norwich Twp.

July 19, 1957

FINAL HEARING - REPORT OF ENGINEER AND CLAIMS FOR COMPENSATION AND DAMAGES ON WIDENING AND RELOCATING, ETC., PORTION OF DUBLIN ROAD, SECTION "D" PART, COUNTY ROAD NO. 10, NORWICH TOWNSHIP.

In the matter of the proceedings of the establishing, altering, widening, and relocating a portion of Dublin Road, Section "D" Part, County Road No. 10, Norwich Township, Mr. Berkemer offered the following preamble and resolution and moved the adoption of the same, which motion was duly seconded by Mr. Vigor:

WHEREAS, on the 24th day of May, 1957, a final hearing on the establishing, altering, widening and relocating a portion of Dublin Road, Section "D" Part, County Road No. 10, Norwich Township, was held before the Board of County Commissioners and there were no objections, and the 19th day of July, 1957, was fixed as the time for hearing of claims for compensation and damages for said improvement; and

WHEREAS, the Board of County Commissioners finds that notices of the time and place for hearing claims for compensation and damages was served on the owner or owners personally or by leaving a copy of the same at the usual place of residence of such owner or owners at least five (5) days before the time fixed for this hearing; and

WHEREAS, the Board of County Commissioners finds the following claims for compensation and damages have been filed in accordance with law, to-wit:

<u>AUDITOR'S PARCEL NO.</u>	<u>ENGR'S PARCEL NO.</u>	<u>NAME</u>		<u>AMOUNT</u>
1179	3	Nettie Shrum 0.148 Acres @ \$1,000.00 per Acre 16.5 rods fence @ \$3.50 per Rod 8 Trees	\$ 148.00 57.75 <u>300.00</u>	\$ 505.75
1152	4	Nettie Shrum 0.048 Acres @ \$1,000.00 per Acre 4.5 Rods fence @ \$3.50 per Rod	\$ 48.00 <u>15.75</u>	\$ 63.75
1204	6	Nettie Shrum 0.019 Acres @ \$1,000.00 per Acre 2 Rods Fence @ \$3.50 per Rod	\$ 19.00 <u>7.00</u>	\$ 26.00
1153	7	Nettie Shrum 2.153 Acres @ \$1,000.00 per Acre 26.5 Rods fence @ \$3.50	\$2,153.00 <u>92.75</u>	\$2,245.75
1152	8	Nettie Shrum 0.226 Acres @ \$1,000.00 per Acre 3.5 Rods fence @ \$3.50 per Rod	\$ 226.00 <u>12.25</u>	\$ 238.25
		Total		\$3,079.50
1192	1	Marble Cliff Qurries Co. 0.001 Acres @ \$1,000.00 per Acre	\$ 1.00	
1002	9	Marble Cliff Quarries Co. 0.220 Acres @ \$1,000.00 per Acre	<u>221.00</u>	\$ 221.00
1186	2	Trustees M.E. Church (Wesley Chapel) 0.034 Acres @ \$1,000.00 per Acre		\$ 34.00
1185	5	Norwich Township Trustees 0.055 Acres @ \$1,000.00 per Acre	\$ 55.00	
1217	5A	Norwich Township Trustees 0.009 Acres @ \$1,000.00 per Acre Removing a portion of Hurricane Fence	\$ 9.00 <u>25.00</u>	
		Total		\$ 89.00
1014	10	Huntington National Bank, et al. (3) 0.938 Acres @ \$1,000.00 per Acre 102 Rods Farm fence @\$3.50 per Rod Trees	\$ 938.00 357.00 <u>300.00</u>	
		Total.....		\$1,595.00
		Grand Total		\$5,018.50

Now Therefore,

BE IT RESOLVED, that after due consideration of claims for compensation and damages, and the hearing of evidence thereon, for the establishing, widening, altering, and relocating of portion of Dublin Road, Section "D" Part, County Road No. 10, Norwich Township, the Board of County Commissioners deems the following sums to be just and equitable as compensation for lands taken and damages sustained by reason of said road improvement, and hereby makes the following awards, to-wit:

(Between pages 278 & 279
RR18

DUBLIN ROAD SECT'D - 1
PART 3
FRANKLIN COUNTY
COUNTY ROAD No 10

ESTABLISHMENT, ALTERATION, WIDENING AND RELOCATION DUBLIN ROAD SECTION "D" PART COUNTY ROAD No 10 ~ NORWICH TOWNSHIP

LAND APPROPRIATION TABLE

AUDITORS PARCEL NO.	ENGRS PARCEL NO.	OWNERS NAME	MORTGAGEE	ACRES OWNED	AUDITORS DUPLICATE	ACRES TO BE APPROPRIATED	RODS OF FRONTAGE
1192	1	The Marble Cliff Quarries Co.		1.946	1946	0.001	Less than 1
1166	2	Trus M E Church (Wesley Church)		0.650	0.650	0.034	9
1179	3	Nettie Shrum		2.000	2.000	0.146	19
1182	4	Nettie Shrum		16.807	16.807	0.046	6
1185	5	Norwich Twp. Trustees		4.250	4.250	0.065	15
1217	5A	Norwich Twp. Trustees		1.610	1.610	0.009	3
1204	6	Nettie Shrum		1.030	1.030	0.019	2
1153	7	Nettie Shrum		14.000	14.000	2.153	100
1152	8	Nettie Shrum		16.807	16.807	0.226	21
1002	9	The Marble Cliff Quarries Co.		109.760	109.760	0.220	41
1014	10	Huntington National Bank (old)		70.350	70.350	0.936	119

APPROVED
DATE May 23 1957 *[Signature]*
FRANKLIN COUNTY DEPUTY ENGINEER

APPROVED
DATE May 24 1957 *[Signature]*
FRANKLIN COUNTY ENGINEER

APPROVED
DATE May 24 1957 *[Signature]*
BOARD OF FRANKLIN COUNTY COMMISSIONERS

Roll of map plan

FRANKLIN COUNTY COUNTY ROAD No 10

NOTE: In regard to above mentioned 17° curve, reference is made to Plan and Profile of proposed connection between Robinson Road and Scioto and Darby Creek Road dated Feb. 7, 1930 on file at Franklin County Engineers Office 970 Dublin Road.

In regard to existing & data, reference is made to Plan of proposed location of Robinson Road from Rogers Road to Fuller Mill Road dated Jan. 22, 1930 on file at Franklin County Engineers Office, Franklin County Court House.

OLD 17° CURVE (ROAD DEF.)
 $\Delta = 82^\circ - 10'$
 $T = 295.20'$
 $DC = 17^\circ - 00'$
 $R = 338.30'$
 $L = 484.12'$

COMPOUND CURVE DATA (NEW)
 $\Delta = 30^\circ - 20'$
 $R = 347.25'$
 $DC = 16^\circ 49' 58''$
 $T = 62.27'$
 $L = 123.23'$

COMPOUND CURVE DATA (NEW)
 $\Delta = 20^\circ - 40'$
 $R = 371.75'$
 $DC = 15^\circ 42' 45''$
 $T = 67.78'$
 $L = 134.09'$

COMPOUND CURVE DATA (NEW)
 $\Delta = 3^\circ - 55' - 45''$
 $R = 2059.03'$
 $DC = 2^\circ 00' 40.3''$
 $T = 98.07'$
 $L = 196.06'$

COMPOUND CURVE DATA (NEW)
 $\Delta = 47^\circ - 30'$
 $R = 310.75'$
 $DC = 18^\circ 43' 90''$
 $T = 136.73'$
 $L = 257.62'$

THE MARBLE CLIFF QUARRIES CO.
 1.940 AC.

NORWICH TWP. TRUSTEES
 4.25 AC.

DETAIL
 Scale 1"=20'

Existing & Data
 Sta 22+72.30
 $\Delta = 5^\circ - 46' 12''$

Existing & Data
 Sta 23+40.60
 $\Delta = 3^\circ - 11' 14''$

Existing & Data
 Sta 27+41.50
 $\Delta = 4^\circ - 15' 14''$

Existing & Data
 Sta 28+41.50
 $\Delta = 9^\circ - 32' 14''$

Existing & Data
 Sta 30+08.39
 $\Delta = 39^\circ - 10' 12''$

Existing & Data
 Sta 33+97.35
 $\Delta = 10^\circ - 30' 14''$

Existing & Data
 Sta 34+05.06
 $\Delta = 9^\circ - 41' - 15''$

Equation Sta 10+76.85 (New) Back =
 T.S. Sta. 6+81.09 (New) Ahead

EQUATION STATION
 STATION 10+76.85 (NEW) BACK =
 T.S. STATION 6+81.09 (NEW) AHEAD

FR. RES.
 FR. RES.
 FR. RES.

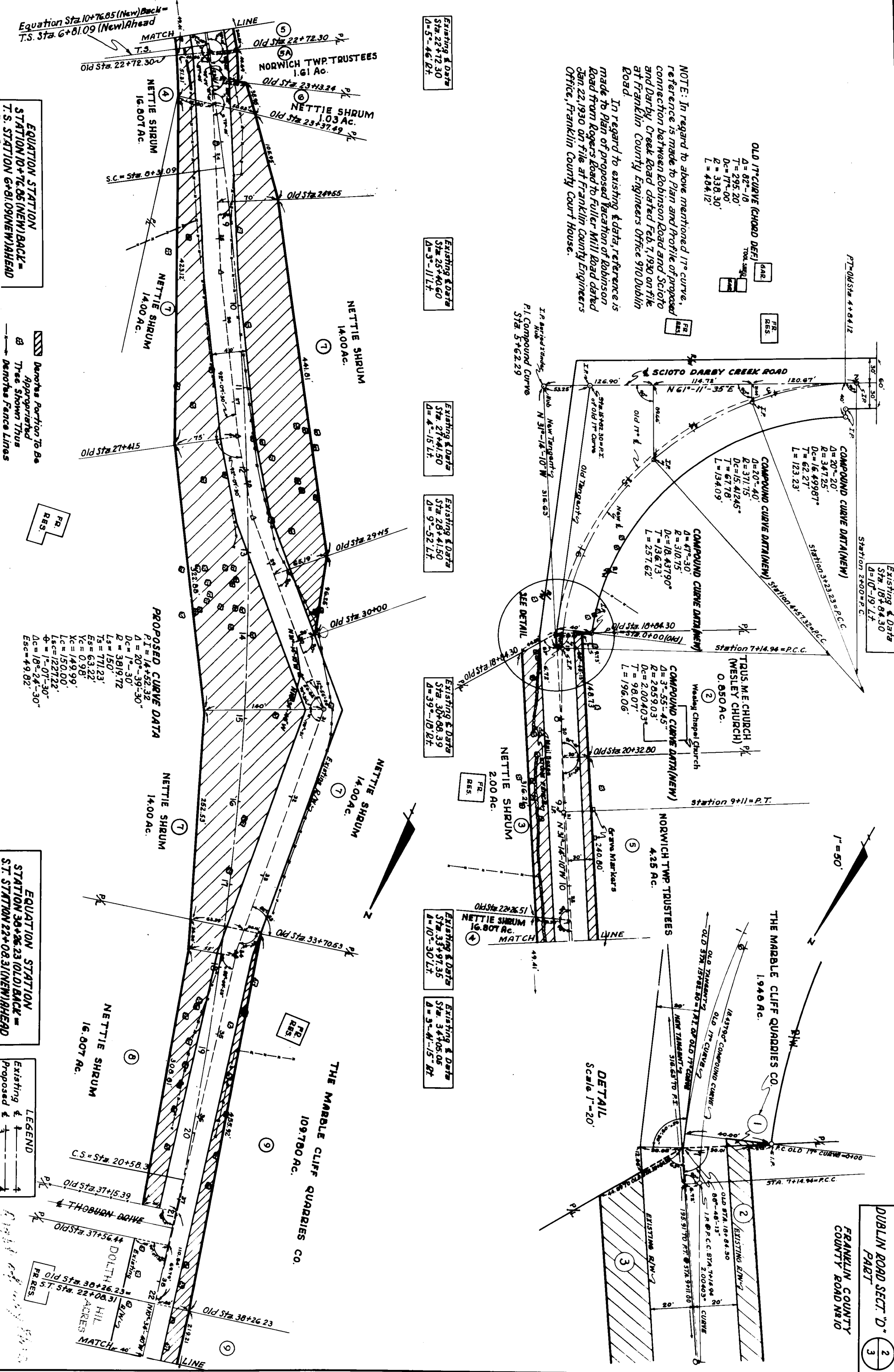
FR. RES.

EQUATION STATION
 STATION 36+26.23 (OLD) BACK =
 S.T. STATION 22+08.31 (NEW) AHEAD

LEGEND
 Existing & Data
 Proposed & Data

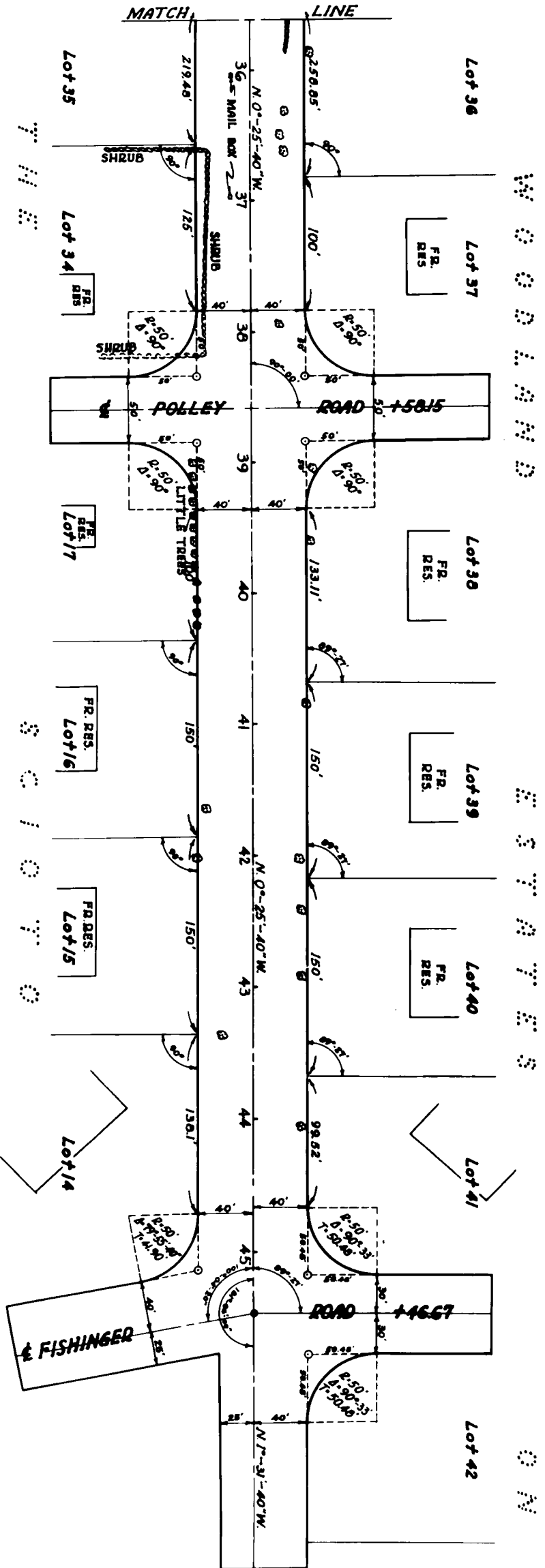
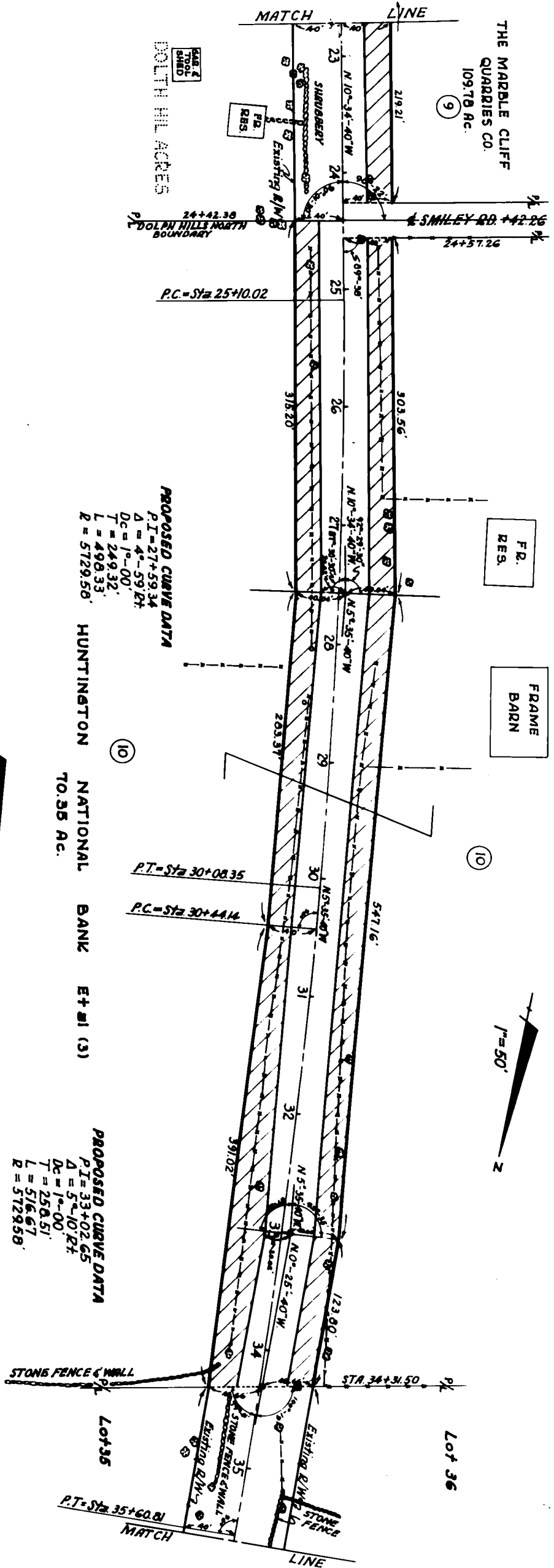
FR. RES.
 FR. RES.
 FR. RES.

FR. RES.



HUNTINGTON NATIONAL BANK Et al (3)
70.35 AC.

DUBLIN ROAD SECT. "D" 3
FRANKLIN COUNTY
COUNTY ROAD NO. 10
PART



RIGHT OF WAY

FRANKLIN CO. O., ROAD RECORD No. 18

THE COL. B. W. MFG. CO. 86947

Contd. - Establishing, Altering etc. a Portion of Dublin Rd. Sec. "D" Pt. - Co. Rd. No. 10 - Norwich Twp.

AUDITORS PARCEL NO.	ENGRS. PARCEL NO.	NAME	AMOUNT
1179	3	Nettie Shrum 0.148 Acres @ \$1,000.00 per Acre 16.5 Rods fence @ \$3.50 per Rod 8 Trees	\$ 148.00 57.75 300.00 \$ 505.75
1152	4	Nettie Shrum 0.048 Acres @ \$1,000.00 per Acre 4.5 Rods fence @ \$3.50 per Rod	\$ 48.00 15.75 \$ 63.75
1204	6	Nettie Shrum 0.019 Acres @ \$1,000.00 per Acre 2 Rods Fence @ \$3.50 per Rod	\$ 19.00 7.00 \$ 26.00
1153	7	Nettie Shrum 2.153 Acres @ \$1,000.00 per Acre 26.5 Rods fence @ \$3.50 per Rod	\$2,153.00 92.75 \$2,245.75
1152	8	Nettie Shrum 0.226 Acres @ \$1,000.00 per Acre 3.5 Rods fence @ \$3.50 per Rod	\$ 226.00 12.25 \$ 238.25
		Total	\$3,079.50
1192	1	Marble Cliff Qurries Co. 0.001 Acres @ \$1,000.00 per Acre	\$ 1.00
1002	9	Marble Cliff Qurries Co. 0.220 Acres @ \$1,000.00 per Acre	\$ 220.00 \$ 221.00
1186	2	Trustees M.E. Church (Wesley Chapel) 0.034 Acres @ \$1,000.00 per Acre	\$ 34.00
1186	5	Norwich Township Trustees 0.055 Acres @ \$1,000.00 per Acre	\$ 55.00
1217	5A	Norwich Township Trustees 0.009 Acres @ \$1,000.00 per Acre Removing a portion of Hurricane Fence	9.00 25.00
		Total	\$ 89.00
1914	10	Huntington National Bank, et al. (3) 0.938 Acres @ \$1,000.00 per Acre 102 Rods Farm Fence @ \$3.50 per Rod Trees	\$ 938.00 357.00 300.00
		Total	\$1,595.00
		Grand Total	\$5,018.50

and

BE IT FURTHER RESOLVED, that in the opinion of the Board of County Commissioners, the establishing, widening, altering, etc., of a portion of Dublin Road, Section "D" Part, County Road No. 10, Norwich Township, is of sufficient importance to the public to cause all of the compensation and damages awarded on account thereof, to be paid out of the County Treasury, to-wit: \$5,018.50; and

BE IT FURTHER RESOLVED, that the finding of the Board of County Commissioners is in favor of the establishing, widening, altering, etc., of a portion of Dublin Road, Section "D" Part, County Road No. 10, Norwich Township, to the right-of-way widths set forth in the report and plat submitted by the County Engineer, and it is the opinion of the Board that the public convenience and welfare require said improvement and the County Engineer be, and he hereby is, directed to stake out said road on the lines shown on the plat submitted.

The roll being called, the vote on the above resolution was as follows:

Harry T. Vigor, Aye; Fred C. Berkhemer, Aye; Henry A. Koontz, Absent and not voting.
