

FRANKLIN CO. O., ROAD RECORD No. 17

THE COL. B. & MFG. CO. 83512

\* \* \*

PUBLIC ROAD PETITION

Shook Road - vacation from Vause Road north to a point 1200' south of London-Groveport Road

July 1, 1952

VACATION OF SHOOK ROAD, COUNTY ROAD NO. 234 FROM VAUSE ROAD, COUNTY ROAD NO. 233, TO A POINT APPROXIMATELY 1200 FEET SOUTH OF STATE ROUTE 665, BY UNANIMOUS VOTE OF BOARD OF COUNTY COMMISSIONERS. VIEW JULY 16, 1952; HEARING JULY 22, 1952.

Mr. McCoy offered the following preamble and resolution and moved the adoption of the same, which was duly seconded by Mr. Lauderbaugh:

WHEREAS, Section 6862 of the General Code of Ohio provides that when the Board of County Commissioners is of the opinion that it will be for the public convenience and welfare to locate, establish, alter, widen, straighten, vacate or change the direction of a public road they shall so declare by resolution; therefore

BE IT RESOLVED, By the Board of County Commissioners of Franklin County, Ohio, all of said Board being present and voting thereon, that because of the expansion of the Lockbourne Air Base, they do hereby declare that it is necessary for the public convenience and welfare that proceedings be had and taken to vacate a portion of Shook Road, being described as follows:

Approximately 1.02 miles of Shook Road (County Road 234) from its intersection with Vause Road (County Road No. 233) to a point approximately 1200 feet south of its intersection with State Route No. 665.

and

BE IT FURTHER RESOLVED, that Wednesday, July 16, 1952, at 10 o'clock A.M., eastern standard time, on the line of said proposed road vacation, be and the same is hereby fixed as the time and place for viewing same; and that Tuesday, July 22, 1952, at 10 o'clock A.M., eastern standard time, at the office of the Board of County Commissioners of Franklin, County, Ohio, be and hereby is fixed as the time and place for final hearing thereon, and the Clerk or Assistant Clerk is hereby directed to cause legal publication thereof to be made in the Ohio State Journal.

Voting Aye Thereon: Harry T. Vigor, C.P. Lauderbaugh and Nathan A. McCoy, Jr.

**PROOF OF PUBLICATION**

State of Ohio } ss.  
Franklin County }

Robert W. Irwin of the Ohio State Journal, a newspaper published at Columbus, Franklin County, Ohio, with a paid circulation of more than 25,000, personally appeared and made oath that the attached printed advertisement was published for

2 times, July 2-9, 1952


in said newspaper and that the rate charged therefor is the same as that charged to commercial advertisers for like services on annual contracts.

*Robert W. Irwin*

Suscribed and sworn to this 9th

day of July 19 52

*E.T. Sportswage*  
Notary Public in and for Franklin Co.



## FRANKLIN CO. O., ROAD RECORD No. 17

Vacation Shook Road, Vause Rd. to 1200 ft. S. of 665

THE COL. B. B. MFG. CO. 83512

July 18, 1952

VACATION VIEWED: ENGINEER TO MAKE REPORT TUESDAY,  
JULY 22, 1952, ON VACATION OF SHOOK ROAD, COUNTY ROAD #234  
FROM VAUSE ROAD, COUNTY ROAD NO. 233, TO A POINT APPROXI-  
MATELY 1200 FEET SOUTH OF STATE ROUTE 665.

In the matter of the resolution of July 1, 1952, adopted by the Board of County Commissioners for the vacation of Shook Road (#234) from Vause Road, (#233) to a point approximately 1200 feet south of State Route 665, Mr. Lauderbaugh offered the following preamble and resolution and moved the adoption of the same, which was duly seconded by Mr. McCoy:

WHEREAS, On the 1st day of July, 1952, the Board of County Commissioners of Franklin County, Ohio, adopted a resolution declaring it necessary to vacate Shook Road, (No. 234) from Vause Road (No. 233) to a point approximately 1200 feet south of State Route 665, and

WHEREAS, on the 1st day of July, 1952, said Board of County Commissioners did fix the 16th day of July, 1952, at ten o'clock A.M. on the line of said proposed vacation, as the time and place for the viewing thereof, and did further fix the 22nd day of July, 1952, at ten o'clock A.M. at the office of the Board of County Commissioners of Franklin County, Ohio, as the time and place for final hearing on said vacation; and

WHEREAS, Legal notice by publication in the Ohio State Journal, a newspaper published in and of general circulation in said County, was given of the time and place for the viewing of said vacation and of the final hearing thereon; and

WHEREAS, The Board of County Commissioners of Franklin County, Ohio, did, on the 16th day of July, 1952, the day fixed for the viewing of the said proposed vacation, meet on the line thereof, and heard all the proof offered by parties interested in and affected thereby, and other persons competent to testify, and did go over and along the line of said proposed vacation, and by actual view of same, and the premises along and adjacent thereto which are to be affected thereby, does find that the vacation of Shook Road from Vause Road to a point approximately 1200 feet south of State Route 665, is of sufficient importance to require that the Engineer of Franklin County, Ohio, be instructed and directed to make a survey and plat thereof; therefore

BE IT RESOLVED, By the Board of County Commissioners of Franklin County, Ohio, that the Engineer of Franklin County, Ohio, be and he hereby is instructed and directed to make a plat and survey of the proposed vacation of Shook Road (No. 234) from its intersection with Vause Road (No. 233) to a point approximately 1200 feet south of its intersection with State Route No. 665, an accurate and detailed description of each tract of land which will be necessary to be taken, together with the names of each owner, and to set stakes at the termini of each right-of-way line and at all angles between such termini, and at sufficient other points in the right-of-way lines so that the bounds of the proposed vacation may be discernible to property owners and others interested, and make a report to the Board of County Commissioners on or before the 22nd day of July, 1952, at ten o'clock A.M. eastern standard time. Said report shall set forth the opinion of the County Engineer either for or against the granting of said vacation, which report, together with the Plat and Survey of the proposed vacation, shall be deposited with the County Commissioners.

Voting Aye thereon: Harry T. Vigor, C.P. Lauderbaugh and Nathan A. McCoy, Jr.

\* \* \*

July 22, 1952

Board of County Commissioners  
franklin county, Ohio

Re: Vacation of Shook Road, County Road No. 234  
from Vause Road, County Road No. 233.

Gentlemen:-

Pursuant to your order of July 18, 1952, I have made a survey and plat, which I hereby submit, of a road in Hamilton Township, showing the proposed vacation of the following described road;

Approximately 1.02 miles of Shook Road (County Road 234) from its intersection with Vause Road (County Road No. 233) to a point approximately 1200 feet south of its intersection with State Route No. 665.

Utilities that are now within this road and the easement granted by the sub-dividers for utilities is not to be vacated through this road sought to be vacated.

I am of the opinion that the proposed vacation of the aforesaid road, with the exception above stated will be of no inconvenience to the general public and I, therefore, recommend the said vacation as shown on the accompanying plat.

Respectfully submitted,

Guy Elbin /S  
County Engineer

GE:HES:cd

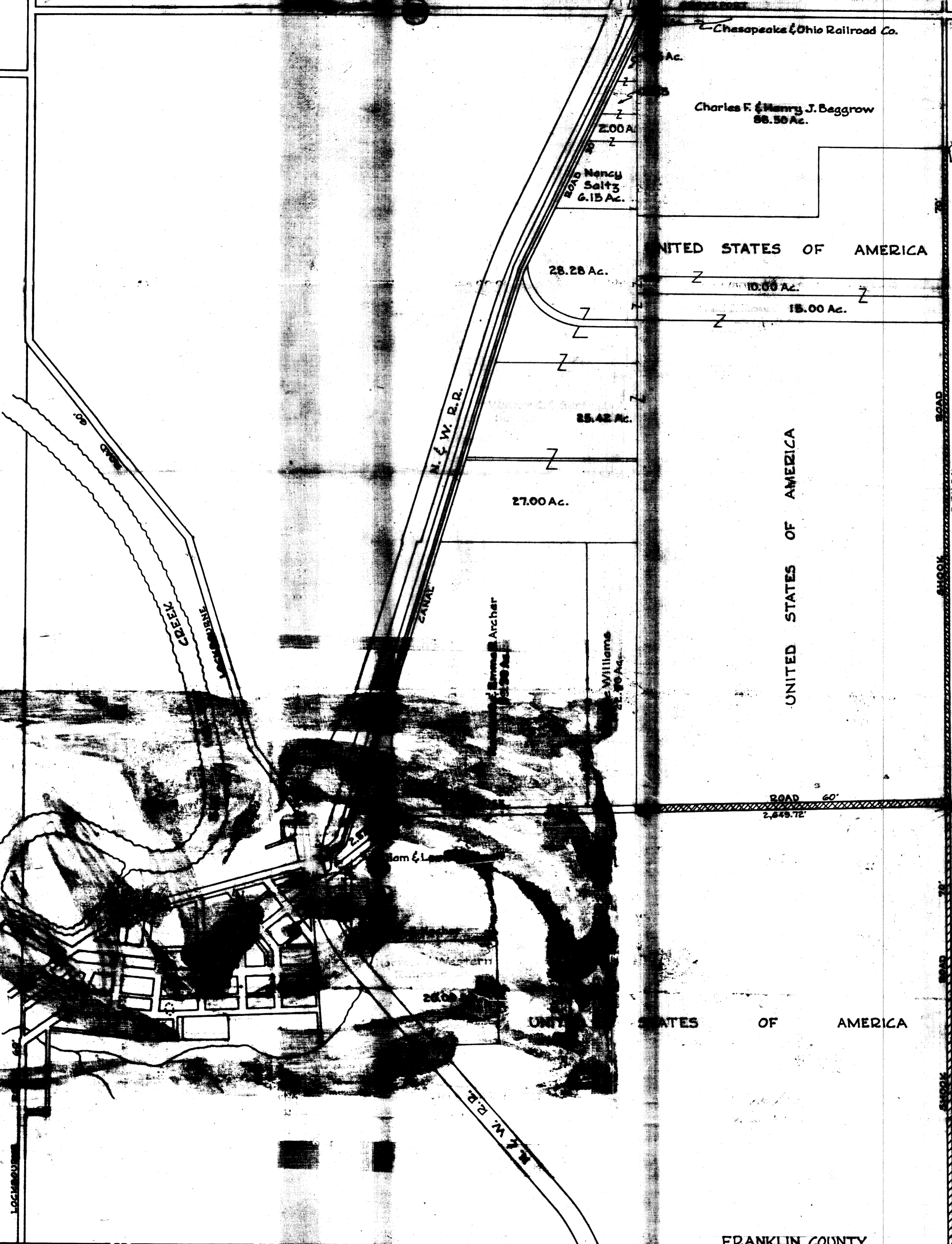
THE COL. B. B. MFG. CO. 83512

July 22, 1952

PORTION OF SHOOK ROAD (NO. 234) FROM VAUSE RD.  
TO POINT 1200 FEET SOUTH OF STATE ROUTE NO. 665  
VACATED.



In the matter of the proceedings relative to the vacation of the portion of Shook Road (County Road No. 234) from the intersection with Vause Road (County Road No. 233) to a point approximately 1200 feet south of its intersection with State Route No. 665, Mr. McCoy offered the following preamble and resolution and moved the adoption of the same, which was duly seconded by Mr. Lauderbaugh:

WHEREAS, On the 18th day of July, 1952, the Board of County Commissioners of Franklin County, Ohio, did by resolution duly adopted direct the Engineer of Franklin County, Ohio, to make a report in writing to said Board on or before 10 o'clock A.M. of Tuesday, July 22, 1952, relative to the vacation of a portion of Shook Road from its intersection with Vause Road to a point approximately 1200 feet south of its intersection with State Route No. 665; said report to be in manner and form set forth and required by Section 6865 of the General Code of Ohio; and



LOGS

FRANKLIN COUNTY  
PICKAWAY COUNTY

 Denotes Portion To Be Vacated Date 11-2-51  
 Denotes Portion To Be Vacated Date 12-14-51

VACATION  
PORTION OF  
**SHOOK ROAD  
& VAUSE ROAD**  
HAMILTON TWP. - FRANKLIN COUNTY, O.  
APPROVED BY *Gay Elbin*  
FRANKLIN COUNTY ENGINEER  
SCALE: 1"=500'

HAMILTON TWP.  
MADISON TWP.

AMERICA  
OF  
STATES  
UNITED

UNITED STATES OF AMERICA

UNITED STATES OF AMERICA

UNITED STATES OF AMERICA

Chesapeake & Ohio Railroad Co.

Charles F. & Henry J. Beggrow  
68.50 Ac.

Nancy Saltz  
6.15 Ac.

28.28 Ac.

10.00 Ac.

15.00 Ac.

25.42 Ac.

27.00 Ac.

Archer  
15.00 Ac.

Williams  
21.00 Ac.

ROAD 60'  
2,648.72'

ROAD  
5,911.26'

ROAD  
3,703'

N. & W. R.R.

VAUSE

Am & L...

28.00

N. & W. R.R.

## FRANKLIN CO. O., ROAD RECORD No. 17

Vacation of Shook Road, Vause Rd. to 1200 ft. S. of 665

THE COL. B. B. MFG. CO. 83512

WHEREAS, on the 22nd day of July, 1952, before 10 O'clock A.M. Guy Elbin, County Engineer, did report thereon in writing as follows:

"Board of County Commissioners, Court House, Franklin County, Ohio.

Re: Vacation of Shook Road, County Road No. 234, from Vause Road, County Road No. 233.

"Gentlemen:- Pursuant to your order of July 18, 1952, I have made a survey and plat, which I hereby submit, of a road in Hamilton Township, showing the proposed vacation of the following described road;

"Approximately 1.02 miles of Shook Road (County Road 234) from its intersection with Vause Road (County Road No. 233) to a point approximately 1200 feet south of its intersection with State Route No. 665.

"Utilities that are now within this road and the easement granted by the sub-dividers for utilities are not to be vacated through this road sought to be vacated.

"I am of the opinion that the proposed vacation of the aforesaid road, with the exception above stated will be of no inconvenience to the general public and I, therefore, recommend the said vacation as shown on the accompanying plat.

"Respectfully submitted, (Signed) Guy Elbin, County Engineer."

and

WHEREAS, No objections to the vacation of said portion of Shook Road were filed, nor claims for compensation or damages on account thereof were filed; and

WHEREAS, The Board of County Commissioners of Franklin County, Ohio, finds that the public utility and welfare do not require said portion of Shook Road and that the vacation thereof would not inconvenience the public therefore

BE IT RESOLVED, By the Board of County Commissioners of Franklin County, Ohio, that the portion of Shook Road (County Road No. 234) from its intersection with Vause Road (County Road No. 233) to a point approximately 1200 feet south of its intersection with State Route No. 665, and as described in the Engineer's report and recommended by him to be vacated and shown on the plat submitted by him, be and the same hereby is declared vacated, excepting however, the utilities that are now within this road and the easement granted by the sub-dividers for utilities.

Voting Aye thereon: Harry T. Vigor, C.P. Lauderbaugh and Nathan A. McCoy, Jr.

\* \* \*