

FRANKLIN CO. O., ROAD RECORD No. 16 Alter and Establish a Portion Biggert Road

THE SOL. P. B. MFG. CO. 76473

Biggert Road - establishing 60' of right-of-way and constructed curves from London-Groveport Road northerly for 6468.25'

PUBLIC ROAD PETITION

ROW = 60'

Columbus, Ohio.

1946

To the Hon. Board of County Commissioners of Franklin County, Ohio.

The Undersigned petitioners, freeholders of said County, residing in the vicinity of the proposed improvement hereinafter described, respectfully represent that the public convenience and welfare require the establishing of a part a public road on the line hereinafter described and make application to you to institute and order proper proceedings in the premises for establishing such road, the same not being a road on the State Highway System.

The following is the general route and termini of said road:

To alter a portion of Biggert Road by establishing. To establish a 60 foot wide right of way. Beginning at a stone in the center line of the existing 60 foot wide right of way established in 1836 and recorded in Road Record #7, page 40, said stone being located 558 lineal feet north of the center line of State Route 665; thence in a northerly direction and generally following the present traveled road, thru the lands of Oley and Mary L Green, Raymond & Esther Spangler, Thos M Koen, Hosea B White, Andrew F Ept, Bessie Brenberger, Clifford Saul, Frank Tharp, et al Adele Erick and Juanita E Lephert, Adam G Red, Mary J Schneider, Elmer J & Helen Meier and Leona M. Grossman, a distance of 5,910 lineal feet to an iron pin in the existing traveled and in the center line of a lane leading to Grossman's residence and there to terminate, to be established a 60 foot right of way.

We, the signers of this petition, petition for the establishing of Biggert Road with the knowledge no compensation or damages will be granted for land or fences.

PETITIONERS NAMES: Mary G Schneider, Harold Smith, Leona M Grossman Hosea B White, Andrew F Ept, Elmer J. and Helen Meier, Oley E Green, Laura H Koen, admrst estate of Thomas Koen, Bessie Brenberger, Adam G. Red, Alfred J Erick and Adele Erick, Clifford Saul. Central Ohio Anglers and Hunters Club Co. by Harry W Cliff. Trees.

PETITION TO ALTER AND ESTABLISH A PORTION OF BIGGERT ROAD PLEASANT TWP. FILED. VIEW MCH 20 1946. FINAL HEARING MCH 26 1946

March 1 1946

Mr. Lauderbaugh offered the following preamble and resolution and moved the adoption of the same, which was duly seconded by Mr. Vigor.

WHEREAS, Mary G Schneider, et al on the 19th day of February, 1946, presented a petition to the Board of County Commissioners of Franklin County, Ohio, signed by at least twelve freeholders of Franklin County, Ohio, residing in the vicinity of the proposed alteration and establishment, requesting said Board to alter and establish a portion of Biggert Road, to a width of 60 feet the general route and termini thereof to be as follows:

BIGGERT ROAD, Pleasant Township-beginning at a stone in the center line of the existing 60 foot wide right of way established in 1836 and recorded in Road Record No. 7, page 40, said stone being located 558 lineal feet north of the center line of State Route #665; thence in a northerly direction and generally following the present traveled road thru the lands of Clay and Mary L Green, Raymond and Esther Spangler, Thomas M. Koen, Hosea B White, Andrew F Ept, Bessie Brenberger, Clifford Saul, Frank Tharp, et al. Adele Erick and Juanita E Lephert, Adam G. Red, Mary J Schneider, Elmer J. and Helen Meier, and Leona M Grossman, a distance of 5,910 lineal feet to an iron pin in the existing traveled road and in the center line of a lane leading to Grossman's residence and there to terminate, to be established a sixty foot right of way.

therefore

BE IT RESOLVED, By the Board of County Commissioners of Franklin County, Ohio, that Wednesday, March 20 1946, at ten o'clock A.M. eastern standard time, is hereby fixed as the date and hour when the Board of County Commissioners will view the proposed alteration and establishment along the line thereof; and that Tuesday March 26, 1946, at ten o'clock A.M. eastern standard time is hereby fixed as the time and date for the final hearing on said petition and proposed alteration and establishment at the office of the Board of County Commissioners in the Court House of Franklin County, Ohio; and

BE IT FURTHER RESOLVED, that notice of the time and place for both such view and hearing be given by publication once a week for two consecutive weeks in the Ohio State Journal, a newspaper published in and having a general circulation in Franklin County, Ohio, where the proposed alteration and establishment is located and that said notice, in addition to the date and place of such view and place and time of the final hearing, shall state briefly the character of the proposed alteration and establishment.

Voting Aye thereon: George W Watson, Harry T Vigor and C P Lauderbaugh.

PROOF OF PUBLICATION

State of Ohio } ss.
Franklin County }
Robert W. Irwin }
Secretary - Treasurer of the Ohio State Journal, a newspaper published at Columbus, Franklin County, Ohio, with a paid circulation of more than 25,000, personally appeared and made oath that the attached printed advertisement was published for

Two times March 4-11 1946

In said newspaper and that the rate charged therefor is the same as that charged to commercial advertisers for like services on annual contracts.


Suscribed and sworn to this 11th

day of March 1946

E. T. Spitznagel

Notary Public in and for Franklin Co.

E. T. SPITZNAGEL, Notary Public
My Commission Expires



FRANKLIN CO. O., ROAD RECORD No. 16 Alter and Establish a Portion Biggert Road

ENGINEER DIRECTED TO SURVEY AND PREPARE
PLANS FOR BIGGERT ROAD ESTABLISHMENT. FILE
REPORT MARCH 26 1946

March 20 1946

In the matter of the resolution dated March 1, 1946, adopted by the Board of County Commissioners of Franklin County, Ohio, relative to the petition filed for the alteration and establishment of a portion of Biggert Road, Pleasant Township, Mr. Lauderbaugh offered the following preamble and resolution and moved the adoption of the same, which was duly seconded by Mr. Matson.

WHEREAS, On the 19th day of February, 1946, Mary G Schneider, et al. filed a petition with the Board of County Commissioners, praying for the alteration and establishment of a portion of Biggert Road, Pleasant Township, and

WHEREAS, On the 1st day of March, 1946, said Board of County Commissioners did fix the 20th day of March, 1946, at ten o'clock A.M., on the line of the proposed alteration and establishment as the time and place for the viewing thereof, and did further fix the 26th day of March, 1946, at 10 o'clock A.M. at the office of the Board of County Commissioners of Franklin County, Ohio, as the time and place for the final hearing on said proposed improvement; and

WHEREAS, Legal notice by publication in the Ohio State Journal, a newspaper published in and of general circulation in the county of Franklin was given of the time and place for the viewing of said proposed improvement and of the final hearing thereon; and

WHEREAS, The Board of County Commissioners of Franklin County, Ohio, did on the 20th day of March 1946, the day fixed for the viewing of said proposed alteration and establishment, meet on the line of said road as described in the petition and heard all proof offered by parties interested in and affected thereby and other persons competent to testify and did go over and along the line of said proposed improvement, and by actual view of same and the premises along and adjacent thereto which are affected thereby, does find that the said proposed alteration and establishment is of sufficient importance to require that the engineer of Franklin County, Ohio, be instructed and directed to make a survey and plat thereof; therefore

BE IT RESOLVED, By the Board of County Commissioners of Franklin County, Ohio, that the Engineer of Franklin County, Ohio, be and he is instructed and directed to make a plat and survey of the said road proposed to be altered and established, an accurate and detailed description of the lands bordering thereon, together with the names of each owner; shall set stakes at the termini of each right of way lines and at all angles between such termini and at sufficient other points on the right of way lines so that the bounds of the road may be discernible to property owners and others interested, and make report to the Board of county commissioners on or before the 26th day of March, 1946, at ten o'clock A.M. Said report shall set forth the opinion of the county engineer either for or against the granting of the petition, which report, together with the plat and survey of said road shall be deposited with the Board of County Commissioners.

Voting Aye thereon: George W Matson. and C P Lauderbaugh. Absent and not voting-Harry T Vigor.

DATE FOR HEARING OF
CLAIMS FOR COMPENSATION
AND DAMAGES FIXED

March 26, 1946

In the matter of the proceedings for the alteration and establishment of a portion of Biggert Road, Pleasant Township, Franklin County, Ohio, Mr. Vigor offered the following preamble and resolution and moved the adoption of the same, which was duly seconded by Mr. Lauderbaugh.

WHEREAS, On the 20th day of March, 1946, the Board of County Commissioners of Franklin County Ohio, did, by resolution duly adopted authorize and direct the engineer of Franklin County, Ohio, to make report in writing relative to the alteration and establishment of a portion of Biggert Road, to said Board on or before ten o'clock A.M. eastern standard time of Tuesday, March 26, 1946, said report to be in manner and form prescribed in section 6865 of the General Code; and

WHEREAS, This 26th day of March, 1946, was fixed as the final hearing in said matter, and the County engineer having filed his report thereon; and

WHEREAS, The Board of County Commissioners of Franklin County, Ohio, finds that the public welfare and convenience require the alteration and establishment of a portion of Biggert Road, as shown in the report and on the plat submitted by the County engineer, to a width of sixty feet; therefore

BE IT RESOLVED, By the Board of County Commissioners of Franklin County, Ohio, that said alteration and establishment of Biggert Road herein referred to, is hereby found and determined to be of sufficient importance to the public convenience and welfare to cause the alteration and establishment thereof to sixty feet, and as shown on plat submitted by the county engineer; and

BE IT FURTHER RESOLVED, that Friday April 26 1946, at ten o'clock A.M. eastern standard time, be and the same is hereby fixed as the time and the office of the Board the place for hearing and considering claims for compensation and damages in said matter, and all claims shall be filed in writing with the Board on or before the time of said hearing; and

BE IT FURTHER RESOLVED, that notice of the time and place for hearing said claims shall be served on the owner or owners personally or by leaving a copy of the same at the usual place of residence of such owner or owners, at least five days before the time fixed for said hearing, and the clerk of the Board shall cause such notice to be given and make due report thereon as provided in section 6870 of the General Code of Ohio.

Voting Aye thereon: George W Matson, Harry T Vigor and C P Lauderbaugh.

SUBJECT: PROPOSED ESTABLISHMENT OF A PORTION OF BIGGERT ROAD IN PLEASANT TWP. FRANKLIN CO O.-Mar. 26, '46

Hon Board of County Commissioners, Franklin County, Ohio. Gentlemen: Pursuant to your order of March 20, 1946, I have made a survey and plat, which I hereby submit of a portion of Biggert Road, in Pleasant Township, showing the proposed establishment at a right of way width of 60 feet as shown on the accompanying plat.

FRANKLIN CO. O., ROAD RECORD No. 16 Alter and establish a Portion of Biggert Road.

THE COL. B. B. MFG. CO. 78473

The proposed establishment to be along the following described center line:

Beginning at a cut stone in the north end of the 60 foot right-of-way established in 1836 and recorded in Road Record Book 7, Page 40, (said cut stone bears N. 29° 21' E. a distance of 557.5 lin. ft. from an iron pin at the intersection of Biggert Road and State Route #665); thence N. 25°-37' E. a distance of 1,169.3 lin. ft. to a spike; thence N. 25°-40' E. a distance of 326 lin. ft. to an iron pipe; thence along a four degree curve, with a central angle of 23°-52' to the left, having a radius of 1,432.69 lin. ft., a distance of 596.67 lin. ft. to an iron pipe; thence N. 1°-48' E. a distance of 118.95 lin. ft. to an iron pipe; thence along a four degree curve, with a central angle of 17°-32' to the right, having a radius of 1,432.69 lin. ft., a distance of 438.33 lin. ft. to a point; thence N. 19°-20' E. a distance of 167.12 lin. ft. to an iron pipe; thence along a ten degree curve, with a central angle of 35°-00' to the left, having a radius of 573.69 lin. ft., a distance of 350.00 lin. ft. to an iron pipe; thence N. 15°-40' W. a distance of 189.72 lin. ft. to an iron pipe; thence along a four degree curve, with a central angle of 17°-57' to the right, having a radius of 1,432.69 lin. ft., a distance of 448.75 lin. ft. to an iron pipe; thence N. 2°-17' E. a distance of 2,105.91 lin. ft. to an iron pipe opposite Grossman driveway, and in the center of the old and seldom used right-of-way leading north to the Alkire Road, east of the village of Georgesville, and there to terminate. Total length of the establishment being 5,910.75 lin. ft. or 1.12 miles.

I am also submitting a list of the property owners along the line of said establishment and the amount of land to be appropriated from each owner.

I am of the opinion that the proposed establishment of the aforesaid described portion of Biggert Road at the right-of-way width of 60 feet will be of general public welfare and convenience; as the existing travelled road varies considerable in location to the described route established in 1836, and as the distance between the existing fences greatly interferes in the removal of snow, and as all the property owners have expressed their willingness to donate the land to be appropriated and to reset their fences on the proposed right-of-way line; I therefore, recommend the establishment of Biggert Road as heretofore described and as shown on the accompanying plat.


Respectfully submitted, Allen C. Slade, County Engineer

BIGGERT ROAD SEC. "B"
Pleasant Township
Land to be appropriated
Madison County School District Lands.

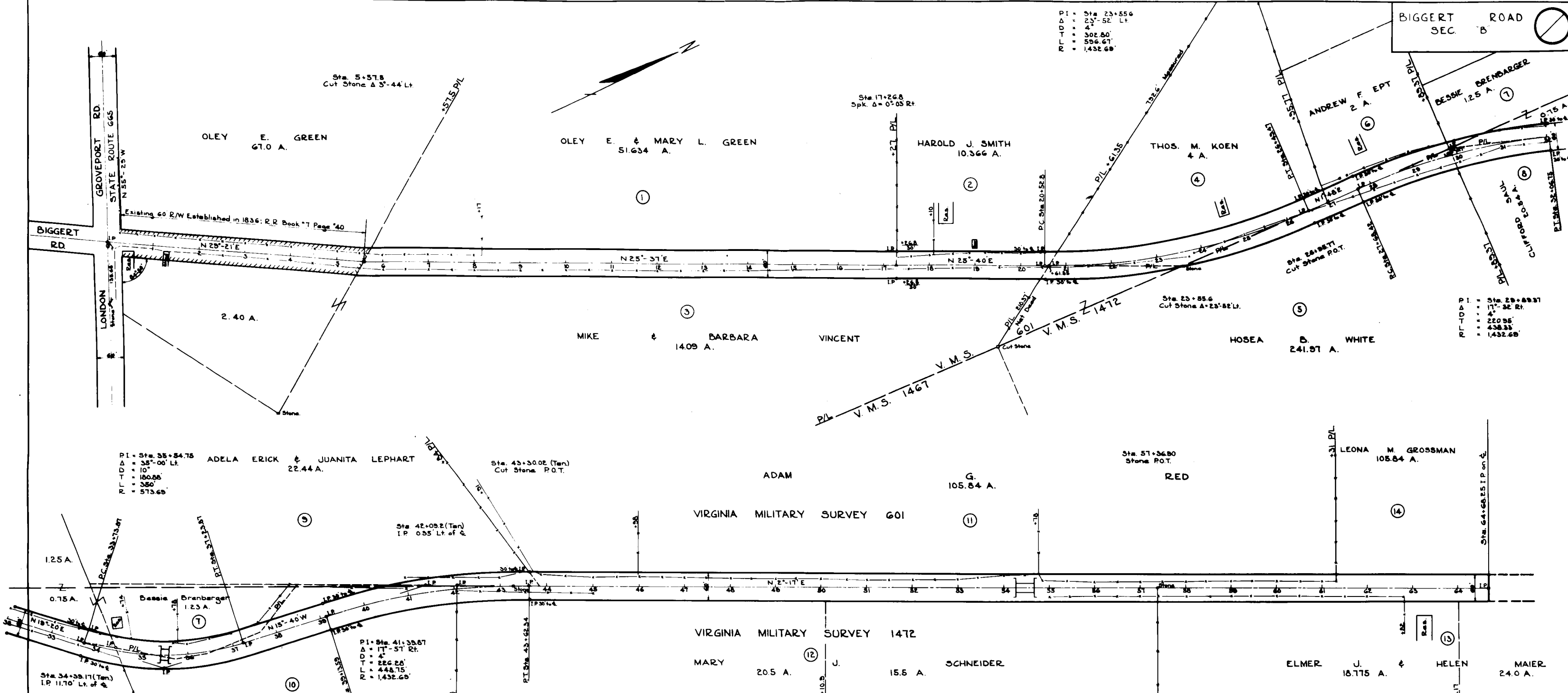
Co Engr's Parcel No	Owner's Name	Original Quantity	Number Entry	Acres Owned	Auditor's Duplicate	Auditor's Par. No	Land to be appro priated	Rods of Frontage	Mortgagee
1.	Oley E & Mary L Green	1000	601	51.634	51.634	18	0.81	71	Clear
2	Harold J Smith	1000	601	10.366	10.366	45	0.24	22	Clear
PLEASANT TOWNSHIP									
3	Mike & Barbara Vincent	1000	601	2.4 14.09	2.4 14.09	270	1.04	91	Allemania Bldg & Loan Company
4.	Thomas M Koen	1000	601-1472	4.0	4.0	36	0.57	37	Clear
5	Hosea B White	1000-666	1467-601 1472	241.97	241.97	383	0.58	57	Clear
6	Andrew F Ept	1000	601	2.0	2.0	501	0.19	17	Clear
7	Bessie Brenberger	1000	601-1472	2.0	2.0	494	0.29	25	Clear
		1000	1472	1.23	1.23	41	0.23	22	Clear
8	Clifford Saul	1000	601-1472	20.54	20.54	490	0.36	28	Bessie Pranberger
9	Adele Erick & Juanita E Mephart	1000	601-1472	22.44	20.93	28	0.16	20	Dollar Fed.Sav & Loan Assn Cols O
10.	Central Ohio Agglers & Hunters Club	1000	1472	19.395	19.395	353	0.78	48	Clear
11.	Adam G Red	1500	601	105.84	105.84	585	1.21	107	The Union Central Life Ins Co Cincinnati O
				15.5	15.5	27	0.50	44	
12.	Mery J Schneider	1000	1472	20.5	20.5	543	0.55	49	Clear
13.	Elmer J & Helen Maier	1000	1472	18.775	18.775	550	0.46	40	
		1000	1472	24.0	24.0	46	0.05	4	Clear
14.	Leona Grossman	1500	601	105.84	105.84	396	0.23	20	Clear

FRANKLIN CO. O., ROAD RECORD No. 16 Alter and Establish a Portion Biggert Road

THE COL. B. B. MFG. CO. 76473



BIGGERT ROAD
SEC. B



PI = Sta. 35+54.75
Δ = 35'-00" Lt.
T = 10"
L = 160.06
R = 350'
R = 573.65'

PI = Sta. 41+35.67
Δ = 17'-57" Rt.
T = 226.26'
L = 448.75'
R = 1,432.65'

PI = Sta. 23+55.6
Δ = 23'-52" Lt.
T = 4'
L = 302.80'
R = 506.67'
R = 1,432.65'

PI = Sta. 23+89.37
Δ = 17'-32" Rt.
T = 220.95'
L = 438.33'
R = 1,432.65'

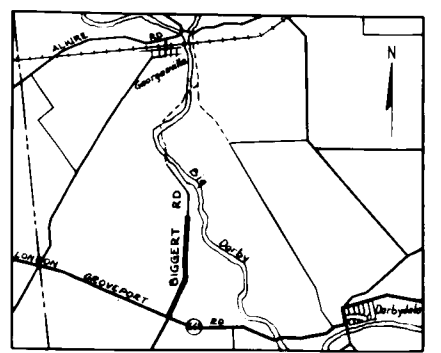
PI = Sta. 34+38.17 (Tan)
I.P. 11.70' Lt. of C.

Sta. 43+30.02 (Tan)
Cut Stone P.O.T.

Sta. 57+36.80
Cut Stone P.O.T.

Sta. 42+05.2 (Tan)
I.P. 0.55' Lt. of C.

LAND APPROPRIATION TABLE						
PARCEL No	OWNERS NAME	MORTGAGEE	ACRES OWNED	AUDITORS DUPLIC.	ACRES TO BE APPROPRIATED	RODS OF FRONTAGE
MADISON COUNTY SCHOOL DIST						
1	Oley E. & Mary Green	None	51.634	51.634	0.81	71
2	Harold J. Smith	None	10.366	10.366	0.24	22
PLEASANT TOWNSHIP SCHOOL DIST						
3	Mike & Barbara Vincent	Allemania Bldg & Loan Co.	14.09	14.09	1.04	91
4	Thomas M. Koen	None	4.0	4.0	0.57	37
5	Hosea B. White	None	241.97	241.97	0.58	57
6	Andrew F. Ept	None	2.0	2.0	0.19	17
7	Bessie Brenbarger	None	2.0	2.0	0.23	25
8	Clifford Saul	Bessie Brenbarger	20.54	20.54	0.36	28
9	Adela Erick & Juanita E. Lephart	Dollar Federal Savings & Loan Assoc. Col. 2%	22.44	20.93	0.16	20
10	Central O. Anglers & Hunters Club	None	19.395	19.395	0.76	48
11	Adam G. Red	The Upper Central Life Ins. Co. Mo. 2%	105.84	105.84	1.21	107
12	Mary J. Schneider	None	15.5	15.5	0.50	44
13	Elmer J. & Helen Maier	None	20.5	20.5	0.55	49
14	Leona M. Grossman	None	18.775	18.775	0.46	40
			24.0	24.0	0.05	4
			105.84	105.84	0.23	20



ESTABLISHMENT
PORTION OF
BIGGERT ROAD
PLEASANT TWP. FRANKLIN CO., OHIO

Approved By _____
Franklin County Engineer

Date: _____

FRANKLIN CO. O., ROAD RECORD No. 16 Alter and Establish a Portion Biggert Road

THE COL. B. B. MFG. CO. 76473

April 4 1946

I hereby certify that a marked copy of the Ohio State Journal, dated April 4, 1946, has this 4th day of April, 1946, been mailed to The Union Central Life Ins. Co., Cincinnati, Ohio, in the matter of the alteration and establishment of Biggert Road, Pleasant Township.

Bertha A Young, Asst Clk Bd Co Commrs.

HEARING COMPENSATION AND DAMAGES
CLAIMS IN THE MATTER OF THE ALTERATION
AND ESTABLISHMENT OF BIGGERT ROAD
POSTPONED TO APL 30 1946

April 9 1946

Mr. Leuderbaugh offered the following preamble and resolution and moved the adoption of the same, which was duly seconded by Mr. Vigor.

WHEREAS, a resolution was passed by the Board of County Commissioners on the 26th day of March, 1946, ordering a hearing for compensation and damages in the matter of the alteration and establishment of Biggert Road, Pleasant Township, on April 26, 1946; and

WHEREAS, There will not be a quorum of said board present on said April 26, 1946; therefore

BE IT RESOLVED, By the Board of County Commissioners of Franklin County, Ohio, that said hearing on the 26th day of April, 1946, to consider claims that may be filed for compensation and damages in the matter of the alteration and establishment of Biggert Road, be and the same is hereby postponed until Tuesday, April 30, 1946, at 10 A M at the office of said Board, and it is further ordered that written notice be served upon all the interested persons advising them of said postponement.

Voting Aye thereon: George W Matson, C P Leuderbaugh and Harry T Vigor.

PROOF OF SERVICE

STATE OF OHIO
COUNTY OF FRANKLIN ss

On the 9th day of April 1946, personally appeared before me Harold Pickering Jr. Deputy County Engineer, who being first duly sworn deposes and says that he served a copy of the attached notice upon each lot and land owner therein mentioned in the manner and at the time stated after their respective names.

These are the land owners, a part of whose land is sought to be appropriated on account of the alteration and establishment of Biggert Road in Pleasant Township, Franklin County, Ohio.

NAME OF PERSON SERVED	HOW SERVED	WHEN SERVED
Oley E & Mary L Green	By handing Mr Green personally a copy of said notice	4-9-46
Harold J Smith	By leaving a copy of said notice at usual place of residence	4-8-46
Mile & Barbara Vincent	By handing Mr. Vincent personally a copy of said notice	4-8-46
Thomas M. Koen	By leaving a copy of said notice at Mrs Koen's usual place of residence	4-9-46
Hosea B White	By handing Mr White personally a copy of said notice	4-8-46
Andrew F Ept	By handing Mr. Ept personally a copy of said notice	4-8-46
Bessie Brenbarger	By handing her personally a copy of said notice	4-8-46
Clifford Saul	By leaving a copy of said notice at his usual place of residence	4-8-46
Bessie Brenbarger, Mortgagee for Clifford Saul	By handing her personally a copy of said notice	4-9-46
Adela Erick & Juanita E Lephart	By handing him personally a copy of said notice	4-9-46
Dollar Fed. Sav. & Loan Assn Cols. Ohio mortgagee for Adele Erick and Juanita E Lephart	By leaving a copy of said notice at the usual place of business	4-8-46
Central Ohio Anglers & Hunters Club	By leaving a copy of said notice with Harry Cliff Pres of said Club	4-9-46
Adam G Red	By handing him personally a copy of said notice	4-8-46
The Union Cent. Life Ins Co Cincinnati O. mortgagee for Adam G Red	-----	
Mary J Schneider	By handing her personally a copy of said notice	4-9-46
Elmer J & Helen Maier	By handing him personally a copy of said notice	4-9-46
Leona Grossman	By handing her personally a copy of said notice	4-8-46

FRANKLIN CO. O., ROAD RECORD No. 16 Alter and establish a Portion Biggert Road

THE COL. B. B. MFG. CO. 76473

Allemania Bldg & Loan Co.

Mortgagee for Mike and Barbara
VincentBy leaving a copy of said notice at the usual place
of business

4-8-46

and further deponent saith not.

Harold Pickering Jr

Sworn before me and signed in my presence this 10th day of April, 1946.

James S Johnson, Notary Public
Franklin County, Ohio.NOTICE IN THE MATTER OF THE ALTERATION AND
ESTABLISHMENT OF BIGGERT ROAD PLEASANT TWP.

March 28 1946

Notice is hereby given that the survey made and plat filed with the Board of County Commissioners, by the County engineer, in the matter of the alteration and establishment of Biggert Road Pleasant Township, Franklin County, Ohio, shows the appropriation of a portion of your lands to be necessary for the alteration and establishment of said road, which road is more particularly described as follows:-

Beginning at a cut stone in the north end of the 60 foot right of way established in 1836 and recorded in Road Record Book 7, page 40 (said cut stone bears N. 29 deg. 21' E, a distance of 557.5 lin ft. from an iron pin at the intersection of Biggert Road and State Route 665); thence N. 25 deg 37' E, a distance of 1,169.3 lin ft. to a spike; thence N. 25 deg 40' E, a distance of 326 lin ft to an iron pipe; thence along a four degree curve, with a central angle of 23 deg 52' to the left, having a radius of 1,432.69 lin ft. a distance of 596.67 lin ft. to an iron pipe; thence N. 1 deg 48' E, a distance of 118.95 lin ft to an iron pipe; thence along a four degree curve, with a central angle of 17 deg 32' to the right having a radius of 1,432.69 lin ft. a distance of 438.35 lin ft. to a point; thence N. 19 deg 20' E, a distance of 167.12 lin ft. to an iron pipe; thence along a ten degree curve, with a central angle of 35 deg. 00' to the left, having a radius of 573.69 lin. ft a distance of 350.00 lin ft to an iron pipe; thence N. 15 deg 40' W a distance of 189.72 lin ft. to an iron pipe; thence along a four degree curve, with a central angle of 17 deg 57' to the right, having a radius of 1,432.69 lin ft a distance of 448.75 lin ft to an iron pipe; thence N. 2 deg 17' E a distance of 2,105.91 lin ft. to an iron pipe opposite grossman driveway, and in the center of the old and seldom used right of way leading north to the Alkire Road, east of the village of Georgesville, and there to terminate. Total length of the establishment being 5,910.75 lin. ft or 1.12 miles.

You are further notified that Friday April 26, 1946, at ten A.M. eastern standard time at the office of the Board of County Commissioners of Franklin County, has been fixed as the time and place for hearing and considering claims that may be filed for lands to be taken for said alteration and establishment and for damages on account thereof. Application for compensation and damages shall be made in writing any time before the time for hearing thereon. Failure to make such application shall be a waiver of all rights thereto by every person interested therein, except minors or other persons under disability.

By order of the Board of County Commissioners of Franklin County, Ohio.

Wm F Berkhemer, Clerk.

PROOF OF SERVICE

STATE OF OHIO
COUNTY OF FRANKLIN ss

On the 15th day of April, 1946, personally appeared before me Harold Pickering Jr. deputy county engineer, who being first duly sworn deposes and says that he served a copy of the attached notice upon each lot and land owner therein mentioned in the manner and at the time stated after their respective names.

These are the land owners, a part of whose land is sought to be appropriated on account of the alteration and establishment of Biggert Road in Pleasant Township Franklin County, Ohio.

NAME OF PERSON SERVED	HOW SERVED	WHEN SERVED
Oley E & Mary L Green	By handing Mr Green personally a copy of said notice	4-15-46
Harold J Smith	By leaving a copy of said notice at usual place of residence	4-15-46
Mike & Barbara Vincent	By handing Mr Vincent personally a copy of said notice	4-15-46
Thomas M Koen	By leaving a copy of said notice at Mrs Koen usual place of residence	4-15-46
Hosea B White	By handing Mr White personally a copy of said notice	4-15-46
Andrew F Ept	By handing Mr. Ept personally a copy of said notice	4-15-46
Bessie Brenberger	By handing her personally a copy of said notice	4-15-46
Clifford Saul	By leaving a copy of said notice at his usual place of residence	4-15-46
Bessie Brenberger, Mortgagee for Clifford Saul	By handing her personally a copy of said notice	4-15-46

FRANKLIN CO. O., ROAD RECORD No. 16 Alter and Establish a Portion of Biggert Road

THE COL. S. B. MFG. CO. 76473

Adela Erick and Juanita E Lephart	By handing him personally a copy of said notice	4-15-46
Dollar Fed.Sav & Loan Assn Col O. Mortgagee for Adela Erick & Juanita E Lephart	By leaving a copy of said notice at the usual place of business	4-15-46
Central Ohio Anglers & Hunters Club	By leaving a copy of said notice with Harry Cliff Prssident of the Club	4-15-46
Adam G "ed	By handing him personally a copy of said notice	4-15-46
The Union Central Life Ins Co Cincinnati O. mortgagee for Adam G "ed	-----	
Mary J Schneider	By handing her personally a copy of said notice	4-15-46
Elmer J & Helen Maier	By handing him personally a copy of said notice	4-15-46
Leona Grossman	By handing her personally a copy of said notice	4-15-46
Allemania Bldg & Loan Co Mortgagee for Mike and Barbara Vincent	By leaving a copy of said notice at the usual place of business	4-15-46

and further deponent saith not.

Harold Pickering, Jr

Sworn before me and signed in my presence this 15th day of April 1946.

James S Johnson. Notary Public Franklin Co.O.

April 10 1946

The hearing before the Board of County Commissioners on the question of considering claims that may be filed for compensation and damages in the matter of the alteration and establishment of Biggert Road, Pleasant Township, heretofore fixed for April 26, 1946, has been postponed to Tuesday, April 30, 1946, at ten o'clock A.M. at the office of said Board in the Court House, Columbus, Ohio.

Truly yours,

Bertha A Young, Asst Clerk.

Columbus, Ohio

April 30 1946

CONSIDERATION OF CLAIMS FOR COMPENSATION
AND DAMAGES IN THE MATTER OF THE ALTERATION
AND ESTABLISHMENT OF BIGGERT ROAD POSTPONED
TO MAY 3 1946

Pursuant to postponement, this being the day and hour fixed for considering claims that may be filed in the matter of the proceedings for the widening and establishment of Biggert Road, Pleasant Township, same came on, and on motion of Mr. Lauderbaugh, seconded by Mr. Vigor, consideration of the claims and action thereon was postponed to ten A M of Friday, May 3 1946

Voting Aye thereon: C P Lauderbaugh and Harry T Vigor. Absent and not voting George W Watson.

May 3 1946

COMPENSATION IN THE MATTER OF ALTERING
AND ESTABLISHING BIGGERT ROAD PLEASANT
TWP FIXED. ORDERED PAID BY COUNTY

Pursuant to postponement, this being the day and hour fixed for considering claims for compensation and damages that may be filed in the matter of the proceedings for the alteration and establishment of Biggert Road, Pleasant Township, Franklin County, Ohio, same came on, and the Board of County Commissioners finds the following claims for compensation and damages have been filed in accordance with law, to wit:

Laura H Koen and Florence Kee Koen, a minor	A joint claim for damages	\$150 00
O E Green	Compensation and damages	150 00
Clifford Saul	Land .36A 36 00 28 R Fence 56 00	92 00
Hosea B White	Land 116 00 Fence 114 00	230 00

After due consideration of said claims for compensation and damages and the hearing of evidence thereon, Mr. Lauderbaugh offered the following preamble and resolution, and moved the adoption of the same, which was duly seconded by Mr. Vigor.

WHEREAS, The claim of Laura H Koen by her attorney D. Harland Jackman; the claim of O E Green, the claim of Clifford Saul, and the claim of Hosea B White were withdrawn; and

FRANKLIN CO. O., ROAD RECORD No. 16 Alter and Establish portion Biggert Road

THE COL. B. B. MFG. CO. 76473

WHEREAS, No objections to the improvement were filed in writing; and

WHEREAS, In the opinion of the Board of County Commissioners an award in the sum of \$25.00 to Florence Lee Koen, a minor, for compensation and damages in the matter of the establishment and alteration of Biggert Road, Pleasant Township, would be equitable, therefore

BE IT RESOLVED, By the Board of County Commissioners of Franklin County, Ohio, that hereby an award for compensation and damages in the sum of \$25.00 be made to Florence Lee Koen in the matter of the proceedings for the alteration and establishment of Biggert Road; and

BE IT FURTHER RESOLVED, that in the opinion of the Board of County Commissioners, the alteration and establishment of Biggert Road, Pleasant Township, is of sufficient importance to the public to cause the compensation and damages awarded on account thereof to be paid out of the county treasury, to wit: the sum of \$25.00; and

BE IT FURTHER RESOLVED, That the finding of the Board of County Commissioners is in favor of the alteration and establishment of said Biggert Road at a right of way width of 60 feet as set forth in the report and plat submitted by the county engineer, and it is the opinion of the Board of County Commissioners that the public convenience and welfare require said improvement, and the county engineer be and he hereby is directed to stake out said road on the line shown on submitted plat.

Voting Aye thereon: George W. Watson, C. P. Lauderbaugh and Harry T. Vigor.

D. HARLAND JACKMAN, ATTORNEY AT LAW. LONDON, OHIO

Franklin County Commissioners, Court House, Columbus, Ohio.

May 6 1946

Gentlemen: I enclose herewith a certified copy of the Entry of our local Probate Court authorizing the settlement of the road claim presented to you last Monday. Since this entry is self-explanatory no further comment is needed. Very truly yours, D. H. Jackman.

PROBATE COURT
MADISON COUNTY, OHIO.

No. 10.404
ENTRY AUTHORIZING SETTLEMENT

In the Matter of Florence Lee Koen, a minor.

This day, Laura H. Koen, as mother by adoption, and next friend of said Florence Lee Koen, appeared in open court and made written application for the consent of the court to the settlement of an action for damages for land taken for road purposes as therein set forth.

And it appearing to the court that it would be to the best interest of said minor, it is ordered that the said Laura H. Koen be authorized to make said settlement upon payment to her for the benefit of said minor by said Franklin County Commissioners of the sum of Twenty Five (\$25.00) Dollars, and the court hereby consents to the same in full satisfaction of all claims and demands against the said Franklin County Commissioners by reason of the land taken for road purposes.

It is further ordered that a certified copy of this entry be delivered to the proper officials of Franklin County, Ohio, as their authority for making a voucher payable to Laura H. Koen as mother of Florence Lee Koen to be used for the support and benefit of said minor.

Approved. Harvey B. Edwards. Judge

Approved D. H. Jackman.

I hereby certify the foregoing to be a true copy of the original entry filed in this office.

Harvey B. Edwards. Probate Judge

Helen P. Edwards Dep. Clerk