

This road record entry is a combination of the original road record book found in the Franklin County Engineer's Tax Map Department and the WPA transcribed road record book found in the Franklin County Engineer's Records Department. The WPA information was added to the original record to aid in reading the text or plats.

The information below refers to the WPA transcribed entries and was included in the front of each of those books:

“THE HISTORICAL DATA IN THIS RECORD

WAS COMPILED BY RECORDS IN THE OFFICE OF THE FRANKLIN COUNTY ENGINEER

WORKS PROGRESS ADMINISTRATION IN OHIO OFFICIAL PROJECT 665-42-3-130

W P 17847

SPONSORED BY

ALLEN C. SLADE, COUNTY ENGINEER

FRANKLIN COUNTY, OHIO”

FRANKLIN CO. O., ROAD RECORD No. 15 Establish a portion of Feder Road, Brown Township.

THE COL. R. R. REG. CO. 74053

May 9, 1939.

In the matter of the resolution of April 19, 1939, adopted by the Board of County Commissioners for the establishment of a portion of Feder Road, Brown Township, Franklin County, Ohio, Mr. Schneider offered the following preamble and resolution and moved the adoption of the same, which was duly seconded by Mr. Vigor.

WHEREAS, on the 19th day of April, 1939, the Board of County Commissioners of Franklin County, Ohio, adopted a resolution declaring it necessary to establish a portion of Feder Road, Brown Township, Franklin County, Ohio; and

WHEREAS, on the 19th day of April, 1939, said Board of County Commissioners did fix the 9th day of May, 1939, at 11:30 o'clock A.M. Eastern Standard Time, on the line of said proposed road establishment as the time and place for the viewing thereof, and did further fix the 13th day of May, 1939, at 10:30 o'clock A.M., Eastern Standard Time, at the office of the Board of County Commissioners of Franklin County, Ohio, as the time and place for final hearing on said road establishment; and

WHEREAS, legal notice by publication in the Ohio State Journal, a newspaper published in and of general circulation in said county was given of the time and place for the viewing of said location and of the final hearing thereon; and

WHEREAS, the Board of County Commissioners of Franklin County, Ohio, did on the 9th day of May, 1939, the day fixed for the viewing of the said proposed road establishment, meet on the line thereof, as described in said resolution and heard all proof offered by parties interested in and affected thereby, and other persons competent to testify, and did go over and along the line of said proposed road establishment, and by actual view of same and the premises along and adjacent thereto which are to be affected thereby, does find that the establishment of a portion of said Feder Road is of sufficient importance to require that the Engineer of Franklin County, Ohio, be instructed and directed to make a survey and plat thereof; therefore

BE IT RESOLVED, by the Board of County Commissioners of Franklin County, Ohio, that the Engineer of Franklin County, Ohio, be and he hereby is instructed and directed to make a plat and survey of the proposed road establishment, an accurate and detailed description of each tract of land which will be necessary to be taken, together with the names of each owner; shall set stakes at the termini of each right of way line and at all angles between such termini and at sufficient other points on the right of way lines so that the bounds of the proposed road establishment may be discernible to property owners and others interested, and make report to the Board of County Commissioners on or before the 13th day of May, 1939, at 10:30 o'clock A.M., Eastern Standard Time. Said report shall set forth the opinion of the County Engineer either for or against the granting of said improvement, which report, together with the plat and survey of the proposed improvement, shall be deposited with the County Commissioners.

Voting Aye thereon: Charles W. Schneider and Harry T. Vigor.

Absent and not voting: George G. Trabue.

May 13, 1939.

SUBJECT: PROPOSED ESTABLISHMENT OF A PORTION OF FEDER ROAD, BROWN TOWNSHIP, FRANKLIN COUNTY, OHIO, LANDS SOUGHT TO BE APPROPRIATED.

Honorable Board of County Commissioners
Franklin County, Ohio.

Gentlemen:

Pursuant to your order of May 9, 1939, I have made a survey and plat, which I hereby submit, of a portion of Feder Road in Brown Township, showing the proposed establishment of said portion of the road at a right of way width of fifty (50) feet along the following described center line:

Beginning at the point of intersection of the center line of the Amity Road with the present unestablished center line of Feder Road, thence North 56 degrees 11 minutes East along the center line of Feder Road, a distance of 1215.6 feet to an angle point in said center line; thence North 56 degrees 30 minutes East along said center line, a distance of 1564.8 feet to a point; thence in an easterly direction along a curve to the right, the radius of which is 573.69 feet, a distance of 368.83 feet to a point in said center line; thence South 86 degrees 37 minutes East along said center line, a distance of 927.47 feet to the point of intersection of the center lines of Jones Road and Feder Road.

I am also submitting a list of the property owners affected and the amount of lands to be appropriated from each.

I am of the opinion that the proposed establishment of said portion of the road at a right of way width of fifty (50) feet, will be of general public welfare and convenience, and I therefore recommend the establishment as shown on the accompanying plat.

Respectfully submitted,

(Signed) ALLAN SLADE

Allan Slade
County Engineer.

FRANKLIN CO. O., ROAD RECORD No. 15 Establish a portion of Feder Road, Brown Township.

THE COL. B. B. MFG. CO. 74053

FEDER ROAD ESTABLISHMENT
BROWN TOWNSHIP LANDS

Owner's Name	Orig. Quan.	No. of Entry	Parc. No.	Acres Owned	Auditor's Duplicate	Acres Sought	Rods of Fence to be Moved	Mortgagee	
David H. Elliott	340	7071	117	108	108	0.566	108	Clear	
George S. Feder	340	7071	35	80.30	111.302	2.069	207	Clear	
Mary A. & Bessie E. Jones	1000	1046	64	40	40	0.792	61	Clear	
Grace I. Kuehner	1000-7 967	1046-14707 6637	34	1.27	1.27	0.019	0	Clear	
Carl & Mildred G. Pracht (Indiv. 1/2)	1000 1046	1046 7066	97	100	192.82	0.678	72	Federal Land Bank of Louisville, Ky.	
Carl & Mildred G. Pracht	1000 1046	1046 7066	97	52.82		0.339	37		Federal Land Bank of Louisville, Ky.

FRANKLIN CO. O., ROAD RECORD No. 15 Establish a portion of Feder Road, Brown Township.

THE COL. B. P. MFG. CO. 74253

May 13, 1939.

In the matter of the proceedings for the establishment of a portion of Feder Road, Brown Township, Franklin County, Ohio, Mr. Schneider offered the following preamble and resolution and moved the adoption of the same, which was duly seconded by Mr. Vigor.

WHEREAS, on the 9th day of May, 1939, the Board of County Commissioners of Franklin County, Ohio, did, by resolution duly adopted, authorize and direct the Engineer of Franklin County, Ohio, to make report in writing relative to the establishment of a portion of Feder Road, to said Board on or before 10:30 o'clock A.M., Eastern Standard Time of Saturday, May 13, 1939; said report to be in manner and form prescribed in Section 6865 of the General Code; and

WHEREAS, this 13th day of May, 1939, was fixed as the final hearing in said matter, and the County Engineer having filed his report thereon; and

WHEREAS the Board of County Commissioners of Franklin County, Ohio, finds that the public welfare and convenience require the establishment of a portion of Feder Road, as shown in the report and on the plat submitted by the County Engineer, to a width of fifty (50) feet; therefore


BE IT RESOLVED, by the Board of County Commissioners of Franklin County, Ohio, that said Feder Road herein referred to, is hereby found and determined to be of sufficient importance to the public convenience and welfare to cause the establishment thereof to fifty (50) feet, and as shown on plat submitted by the County Engineer; and

BE IT FURTHER RESOLVED, that Saturday, June 3, 1939, at ten o'clock A.M. Eastern Standard Time, be and the same is hereby fixed as the time and the office of this Board the place for hearing and considering claims for compensation and damages in said matter, and all claims shall be filed in writing with the Board on or before the time of said hearing; and

BE IT FURTHER RESOLVED, that notice of the time and place for hearing said claims shall be served on the owner or owners personally, or by leaving a copy of the same at the usual place of residence of such owner or owners at least five days before the time fixed for said hearing, and the Clerk of the Board shall cause such notice to be given and make due report thereon as provided in Section 6870 of the General Code of Ohio.

Voting Ayethereon: George G. Trabue, Chas. W. Schneider and Harry T. Vigor.

OHIO STATE JOURNAL
PROOF OF PUBLICATION
CASE NO. 3223
I, the undersigned, do hereby certify that a copy of the above proceedings was published for the purpose of giving notice to the public of the same, in accordance with the provisions of Section 6870 of the General Code of Ohio, on the 16th day of May, 1939, at the office of the undersigned, at Columbus, Ohio.
Notary Public in and for Franklin Co.
T. SPEINAGEL, Notary Public



May 16, 1939.

The undersigned, Assistant Clerk to the Board of County Commissioners of Franklin County, Ohio, hereby certifies that a marked copy of the Ohio State Journal dated May 16, 1939, has this day been mailed to Federal Land Bank of Louisville, Ky., Mortgagee for Carl and Mildred G. Pracht, in the matter of the proceedings for the establishment of a portion of Feder Road, Brown Township.

(Signed) BERTHA A. YOUNG,
Asst. Clerk.

324-A

15-323

Carl Drocht & Mildred G. Drocht
(undiv. 1/2) 100 A.
0.676 acres sought

Mary A. & Bessie E. Jones
40 A.
0.792 acres sought


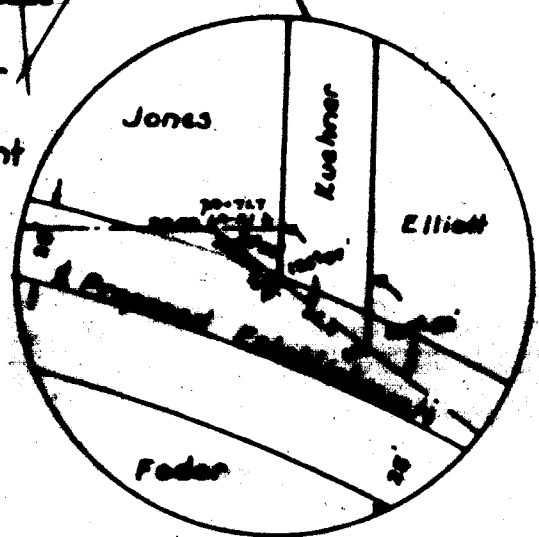
Grace I. Kuehner - 1 1/2 A.
0.019 acres sought

David H. Elliott
100 A.
0.566 acres sought

Carl Drocht & Mildred G. Drocht
(undiv. 1/2) 52 1/2 A.
0.539 acres sought

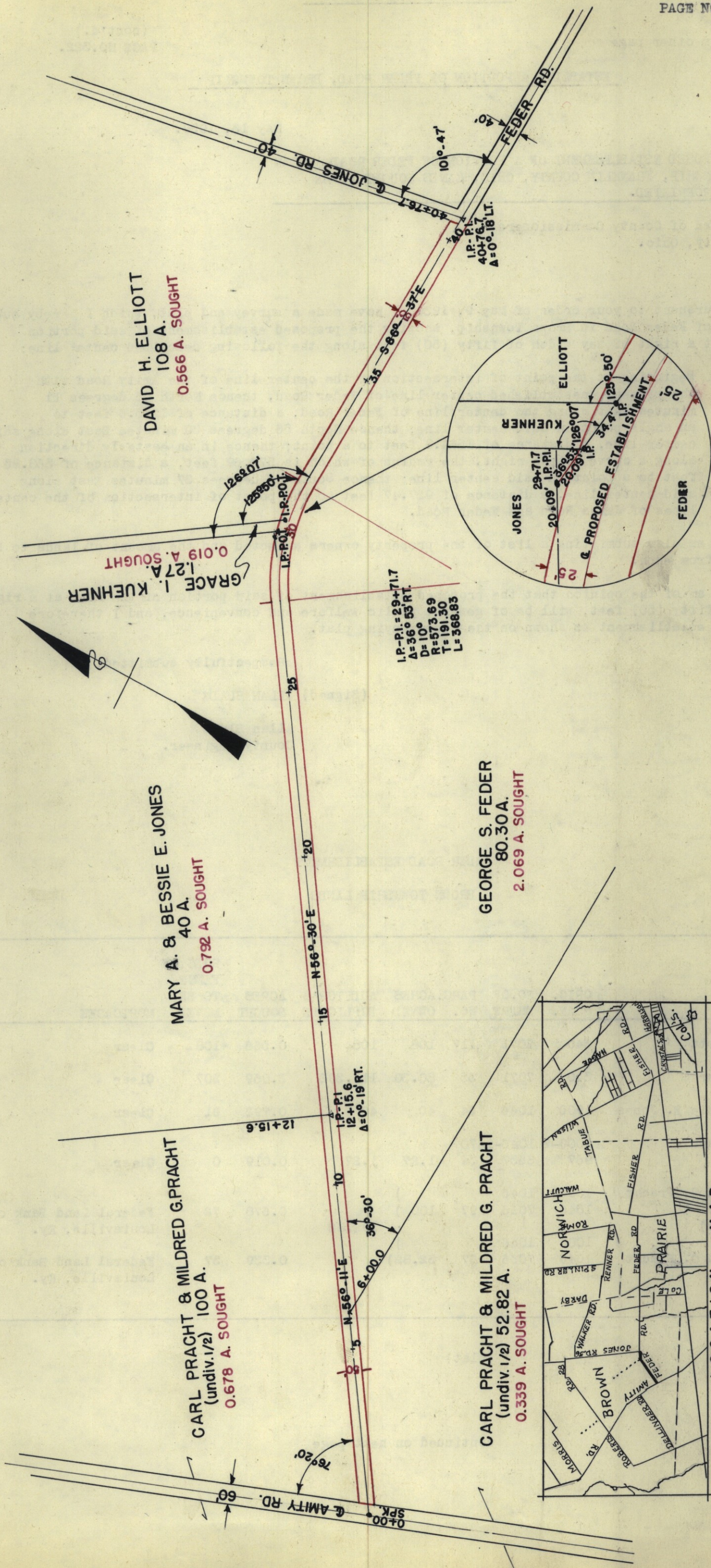
George S. Feder
80 1/2 A.
2.069 acres sought

I.P. RI - 29-717
A - 357 00-00
D - 100
B - 575 69
T - 100
L - 2000



Date 5/1/52
 Approved
 [Signature/Stamp]

PLAT
ESTABLISHMENT OF
FEDER ROAD
BROWN TOWNSHIP, FRANKLIN COUNTY, O.
APPROVED BY ALLAN C. SLADE
FRANKLIN COUNTY ENGINEER,
DATE 5/13/39 SCALE 1"=300'



FRANKLIN CO. O., ROAD RECORD No. 15 Establish a portion of Feder Road, Brown Township.

THE COL. B. S. MFG. CO. 74083

PROOF OF SERVICE

STATE OF OHIO

COUNTY OF FRANKLIN

On the 20 day of May, 1939, personally appeared before me Brown Turner, Assistant County Engineer, who being first duly sworn deposes and says that he served a copy of the attached notice upon each lot and land owner therein mentioned in the manner and at the time stated after their respective names.

These are the land owners, a part of whose lands is sought to be appropriated on account of the establishment of a portion of Feder Road, in Brown Township, Franklin County, Ohio.

NAME OF PERSON SERVED	HOW SERVED.	WHEN SERVED
David H. Elliott	By leaving a copy of said notice at his usual place of residence.	5-20-39
George S. Feder	By personally handing him a copy of said notice.	5-20-39
Mary A. & Bessie E. Jones	By personally handing Mary A. Jones a copy of said notice.	5-20-39
Grace I. Kuehner	By leaving a copy of said notice at her usual place of residence.	5-20-39
Carl & Mildred G. Pracht	By personally handing Mildred G. Pracht a copy of said notice.	5-20-39
Federal Land Bank of Louisville, Ky., Mortgagee for Carl and Mildred G. Pracht.	By leaving a copy of said notice at the office of D. R. Kincaid, Attorney, its Columbus Representative.	5-20-39

and further deponent saith not.

(Signed) BROWN TURNER

Asst. County Engineer.

Sworn to before me and signed in my presence this 26th day of May, 1939.

(Signed) WILLIAM F. BOLAND,

(SEAL)

Notary Public, Franklin County, Ohio.

May 13, 1939.

NOTICE IN THE MATTER OF THE ESTABLISHMENT OF A PORTION OF FEDER ROAD, BROWN TOWNSHIP, FRANKLIN COUNTY, OHIO.

Notice is hereby given that the survey made and plat filed with the Board of County Commissioners by the County Engineer, in the matter of the establishment of a portion of Feder Road, Brown Township, Franklin County, Ohio, on May 13, 1939, shows the appropriation of a portion of your lands to be necessary for the proposed improvement of said road, which road is more particularly described as follows:

Beginning at the point of intersection of the center line of the Amity Road with the present unestablished center line of Feder Road; thence North 56 degrees 11 minutes East along the center line of Feder Road, a distance of 1215.6 feet to an angle point in said center line; thence North 56 degrees 30 minutes East along said center line, a distance of 1564.8 feet to a point; thence in an easterly direction along a curve to the right, the radius of which is 573.69 feet, a distance of 368.83 feet to a point in said center line; thence south 86 degrees 37 minutes East along said center line, a distance of 927.47 feet to the point of intersection of the center lines of Jones Road and Feder Road.

You are further notified that Saturday, June 3, 1939, at ten o'clock A.M., Eastern Standard Time, at the office of the Board of County Commissioners of Franklin County, has been fixed as the time and place for hearing and considering claims that may be filed for lands to be taken for said establishment and for damages on account thereof. Application for compensation and damages shall be made in writing any time before the time for hearing thereon. Failure to make such application shall be a waiver of all rights thereto by every person interested therein, except minors or other persons under disability.

By order of the Board of County Commissioners of Franklin County, Ohio.

(Signed) BERTHA A. YOUNG

Assistant Clerk.

FRANKLIN CO. O., ROAD RECORD No. 15 Establish a portion of Feder Road, Brown Township.

THE COL. B. B. MFG. CO. 74053

June 3, 1939.

COMPENSATION AND DAMAGES ESTABLISHING FEDER
ROAD ADJUSTED. ROAD ORDERED ESTABLISHED.

This being the day and hour fixed for the purpose of considering claims for compensation and damages that may be filed in the matter of the proceedings for the establishment of Feder Road, Brown Township, same came on, and the Board of County Commissioners finds the following claim for compensation and damages has been filed in accordance with the provisions of law, to wit:

Federal Land Bank of Louisville, Ky.,
Mortgagee of Carl H. and Mildred G.
Pracht.

Any award allowed said
Mortgagor.

After due consideration of said claim for compensation and damages, and the hearing of evidence thereon, Mr. Schneider offered the following preamble and resolution, and moved the adoption of the same, which was duly seconded by Mr. Vigor.

WHEREAS, Carl H. and Mildred G. Pracht failed to present a claim for compensation and damages;
and

WHEREAS, no objections to the improvement were filed; therefore

BE IT RESOLVED, by the Board of County Commissioners of Franklin County, Ohio, that the application of the Federal Land Bank of Louisville, Mortgagee in the case of Carl H. and Mildred G. Pracht, for compensation and damages, the latter not having filed a claim, be denied; and

BE IT FURTHER RESOLVED, that the finding of the Board of County Commissioners is in favor of the establishment of said Feder Road, Brown Township, at the width of fifty (50) feet, and in accordance with the plat and report submitted by the County Engineer, and the County Engineer be and he hereby is directed to stake out said Feder Road at the width of fifty (50) feet on the line as described below:-

Beginning at the point of intersection of the center line of the Amity Road with the present unestablished center line of Feder Road; thence north 56 degrees 11 minutes east along the center line of Feder Road, a distance of 1215.6 feet to an angle point in said center line; thence north 56 degrees 30 minutes east along said center line, a distance of 1564.8 feet to a point; thence in an easterly direction along a curve to the right, the radius of which is 573.69 feet, a distance of 368.83 feet to a point in said center line; thence south 86 degrees 37 minutes east along said center line, a distance of 927.47 feet to the point of intersection of the center lines of Jones Road and Feder Road.

Voting Aye thereon: George G. Trabue, Chas. W. Schneider and Harry T. Vigor.

DEATH