

This road record entry is a combination of the original road record book found in the Franklin County Engineer's Tax Map Department and the WPA transcribed road record book found in the Franklin County Engineer's Records Department. The WPA information was added to the original record to aid in reading the text or plats.

The information below refers to the WPA transcribed entries and was included in the front of each of those books:

“THE HISTORICAL DATA IN THIS RECORD

WAS COMPILED BY RECORDS IN THE OFFICE OF THE FRANKLIN COUNTY ENGINEER

WORKS PROGRESS ADMINISTRATION IN OHIO OFFICIAL PROJECT 665-42-3-130

W P 17847

SPONSORED BY

ALLEN C. SLADE, COUNTY ENGINEER

FRANKLIN COUNTY, OHIO”

FRANKLIN CO. O., ROAD RECORD No. 15 Establishment of Dierker Road, Perry Township.

Dierker Road - establishment from Henderson Road to Bethel Road ROW = 50'

Dierker Rd.
Filed-Mch. 1, 1939.

PUBLIC ROAD PETITION

Columbus, Ohio, October 4, 1938.

To the Honorable Board of County Commissioners of Franklin County, Ohio.

The undersigned petitioners, freeholders of said County, residing in the vicinity of the proposed improvement hereinafter described, respectfully represent that the public convenience and welfare require the establishing of a Public Road on the line hereinafter described; and make application to you to institute and order proper proceedings in the premises, for establishment of such road, the same not being a road on the State Highway System.

The following is the general route and termini of said road:

Beginning at the point of intersection of the north right of way line of Henderson Road with the east property line of a 35.80 acre tract owned by ESTELLA SHOEMAKER, said east property line being also the west line of a 36 foot private lane owned by ARTHUR H. DIERKER, thence, from said beginning point in a northerly direction along Estella Shoemaker's east property line a distance of approximately 1250 feet, to the north property line of Estella Shoemaker; thence continuing in a northerly direction through the 64.132 acre tract of Arthur H. Dierker, approximately 1250 feet to the south right of way line of Bethel Road. Total length of road to be established, approximately 2500 feet or 0.47 mile.

Road to be established at a width of 50 feet, as follows: Widen 10 feet on west side of existing 36 foot private lane and 4 feet on east side of said lane.

Being situated in Perry Township, Range 19, Township 1, West Half Section 1, Section 2, Franklin County, Ohio.

Signed: Arthur H. Dierker, Perry Township School District; H. K. Lane, Perry Township School District; J. F. Lane, Perry Township School District; Clarence F. Miller, Perry Township School District; Carl B. Shoemaker, Perry Township School District; J. S. Morgan, Perry Township School District; H. R. Sherman, Perry Township School District; J. F. Gabel, Perry Township School District; A. C. Williams, Perry Township School District; Roy Shuster, Perry Township School District; Henry Gabel, Perry Township School District; Lewis C. Sherman, Perry Township School District; Frank R. Sherman, Perry Township School District.

March 11, 1939.

PETITION TO ESTABLISH DIERKER ROAD FILED.
VIEW APRIL 4, 1939. FINAL HEARING APRIL 15, 1939.

Mr. Schneider offered the following preamble and resolution and moved the adoption of the same, which was duly seconded by Mr. Vigor.

WHEREAS, Arthur H. Dierker et al., on the first day of March, 1939, presented a petition to the Board of County Commissioners of Franklin County, Ohio, signed by at least twelve freeholders of Franklin County, Ohio, residing in the vicinity of the proposed establishment, requesting said Board to establish Dierker Road, Perry Township, the general route and termini thereof to be as follows:

Beginning at the point of intersection of the north right of way line of Henderson Road with the east property line of a 35.80 acre tract owned by Estella Shoemaker, said east property line being also the west line of a 36 foot private lane owned by Arthur H. Dierker, thence, from said beginning point in a northerly direction along Estella Shoemaker's east property line a distance of approximately 1250 feet, to the north property line of Estella Shoemaker; thence continuing in a northerly direction through the 64.132 acre tract of Arthur H. Dierker, approximately 1250 feet to the south right of way line of Bethel Road, a total distance of approximately 0.47 miles in Perry Township. Said proposed road to be established to the width of 50 feet, by adding 10 feet on west side of existing 36 feet private lane and 4 foot on east side of said lane.

therefore

BE IT RESOLVED, by the Board of County Commissioners of Franklin County, Ohio, that Tuesday, April 4, 1939, at ten o'clock A.M. Eastern Standard Time, is hereby fixed as the date and hour when the Board of County Commissioners will view the proposed establishment along the general route thereof; and that Saturday, April 15, 1939, at ten o'clock A.M., Eastern Standard Time is hereby fixed as the time and date for the final hearing on said petition and proposed establishment at the office of the Board of County Commissioners in the Court House of Franklin County, Ohio; and

BE IT FURTHER RESOLVED, that notice of the time and place for both such view and hearing be given by publication once a week for two consecutive weeks in the Ohio State Journal, a newspaper published in and having a general circulation in Franklin County, Ohio, where the proposed establishment is located and that said notice, in addition to the date and place of such view, and place and time of the final hearing, shall state briefly the character of the proposed establishment.

Voting Aye thereon: George G. Trabue, Chas. W. Schneider and Harry T. Vigor.

FRANKLIN CO. O., ROAD RECORD No. 15 Establishment of Dierker Road, Perry Township.

THE COL. B. B. MFG. CO. 74053

PROOF OF PUBLICATION

Case No. 12345
In the matter of the petition of Arthur H. Dierker, et al., for the establishment of Dierker Road, Perry Township, Franklin County, Ohio, filed with the Board of County Commissioners of Franklin County, Ohio, on the first day of March, 1939.

and moved the adoption of the same, which was duly seconded by Mr. Vigor.

WHEREAS, on the first day of March, 1939, a petition was filed with this Board by Arthur H. Dierker, et al., praying for the establishment of Dierker Road, Perry Township, Franklin County, Ohio; and


WHEREAS, on the 11th day of March, 1939, said Board of County Commissioners did fix the 4th day of April, 1939, at ten o'clock A.M., Eastern Standard Time, on the line of the proposed establishment as the time and place for the viewing thereof, and did further fix the 15th day of April, 1939, at ten o'clock A.M., Eastern Standard Time, at the office of the Board of County Commissioners of Franklin County, Ohio, as the time and place for final hearing on said proposed establishment; and

WHEREAS, legal notice by publication in the Ohio State Journal, a newspaper published in and of general circulation in said county was given of the time and place for the viewing of said proposed establishment and of the final hearing thereon; and

WHEREAS, the Board of County Commissioners of Franklin County, Ohio, did on the 4th day of April, 1939, the day fixed for the viewing of said proposed establishment, meet on the line of the said Dierker Road as described in the petition, and heard all proof offered by parties interested in and affected thereby and other persons competent to testify and did go over and along the line of said road and by actual view of same, and the premises along and adjacent thereto which are affected thereby, does find that the said proposed establishment is of sufficient importance to require that the Engineer of Franklin County, Ohio, be instructed and directed to make a survey and plat thereof; therefore

BE IT RESOLVED, by the Board of County Commissioners of Franklin County, Ohio, that the Engineer of Franklin County, Ohio, be and he hereby is instructed and directed to make a plat and survey of the said road proposed to be established, an accurate and detailed description of the lands bordering thereon; together with the names of each owner; shall set stakes at the termini of each right of way lines and at all angles between such termini and at sufficient other points on the right of way lines so that the bounds of the road may be discernible to property owners and others interested and make report to the Board of County Commissioners on or before the 15th day of April, 1939, at ten o'clock A.M., Eastern Standard Time. Said report shall set forth the opinion of the County Engineer either for or against the granting of the petition, which report, together with the plat and survey of said road shall be deposited with the Board of County Commissioners.

Voting Aye thereon: Charles W. Schneider and Harry T. Vigor.
Absent and not voting: George G. Trabue.



April 4, 1939.

In the matter of the petition filed with the Board of County Commissioners of Franklin County, Ohio, on the first day of March, 1939, for the establishment of Dierker Road, Perry Township, Franklin County, Ohio, Mr. Schneider offered the following preamble and resolution and moved the adoption of the same, which was duly seconded by Mr. Vigor.

WHEREAS, on the first day of March, 1939, a petition was filed with this Board by Arthur H. Dierker, et al., praying for the establishment of Dierker Road, Perry Township, Franklin County, Ohio; and

WHEREAS, on the 11th day of March, 1939, said Board of County Commissioners did fix the 4th day of April, 1939, at ten o'clock A.M., Eastern Standard Time, on the line of the proposed establishment as the time and place for the viewing thereof, and did further fix the 15th day of April, 1939, at ten o'clock A.M., Eastern Standard Time, at the office of the Board of County Commissioners of Franklin County, Ohio, as the time and place for final hearing on said proposed establishment; and

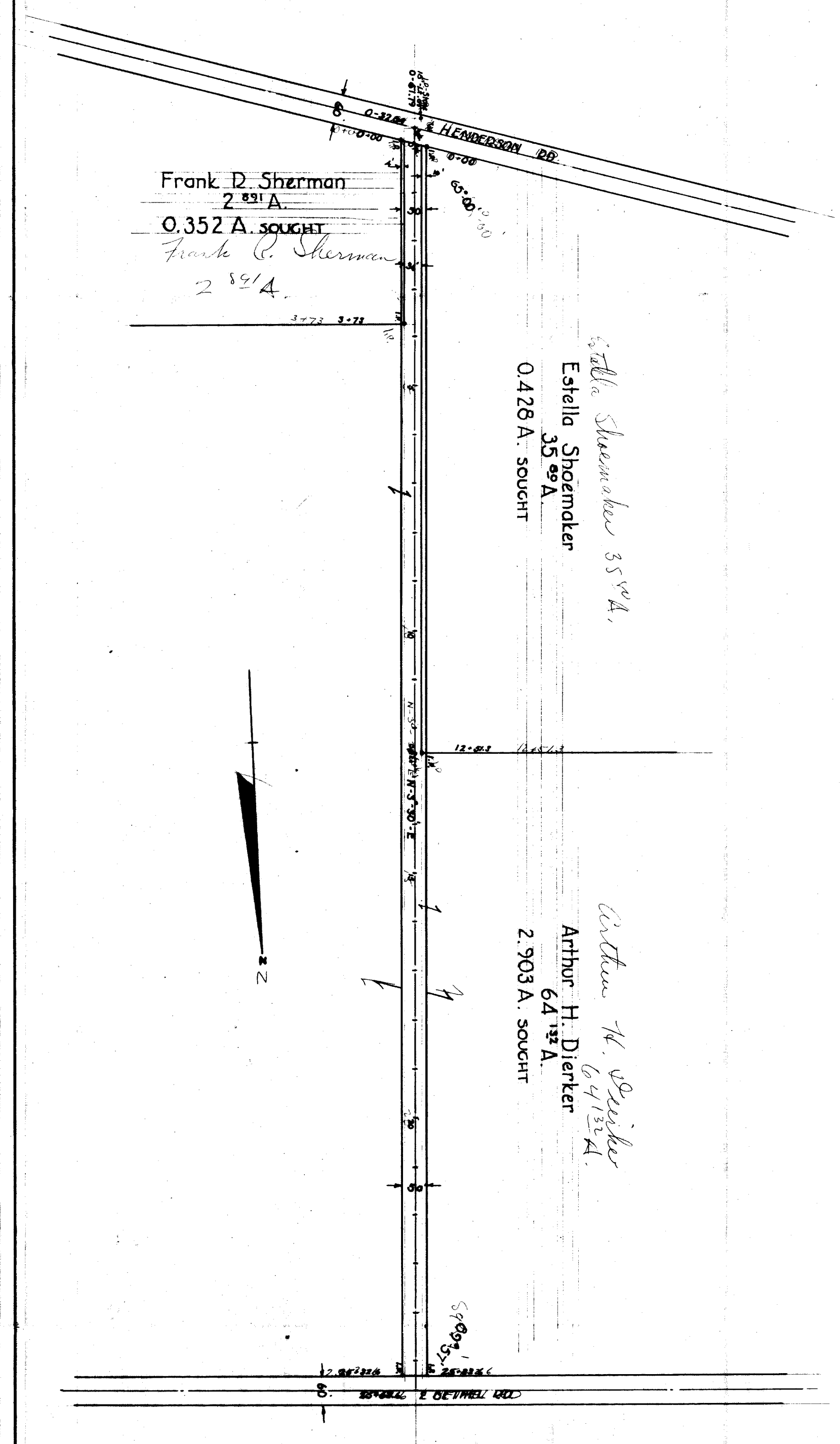
WHEREAS, legal notice by publication in the Ohio State Journal, a newspaper published in and of general circulation in said county was given of the time and place for the viewing of said proposed establishment and of the final hearing thereon; and

WHEREAS, the Board of County Commissioners of Franklin County, Ohio, did on the 4th day of April, 1939, the day fixed for the viewing of said proposed establishment, meet on the line of the said Dierker Road as described in the petition, and heard all proof offered by parties interested in and affected thereby and other persons competent to testify and did go over and along the line of said road and by actual view of same, and the premises along and adjacent thereto which are affected thereby, does find that the said proposed establishment is of sufficient importance to require that the Engineer of Franklin County, Ohio, be instructed and directed to make a survey and plat thereof; therefore

BE IT RESOLVED, by the Board of County Commissioners of Franklin County, Ohio, that the Engineer of Franklin County, Ohio, be and he hereby is instructed and directed to make a plat and survey of the said road proposed to be established, an accurate and detailed description of the lands bordering thereon; together with the names of each owner; shall set stakes at the termini of each right of way lines and at all angles between such termini and at sufficient other points on the right of way lines so that the bounds of the road may be discernible to property owners and others interested and make report to the Board of County Commissioners on or before the 15th day of April, 1939, at ten o'clock A.M., Eastern Standard Time. Said report shall set forth the opinion of the County Engineer either for or against the granting of the petition, which report, together with the plat and survey of said road shall be deposited with the Board of County Commissioners.

Voting Aye thereon: Charles W. Schneider and Harry T. Vigor.

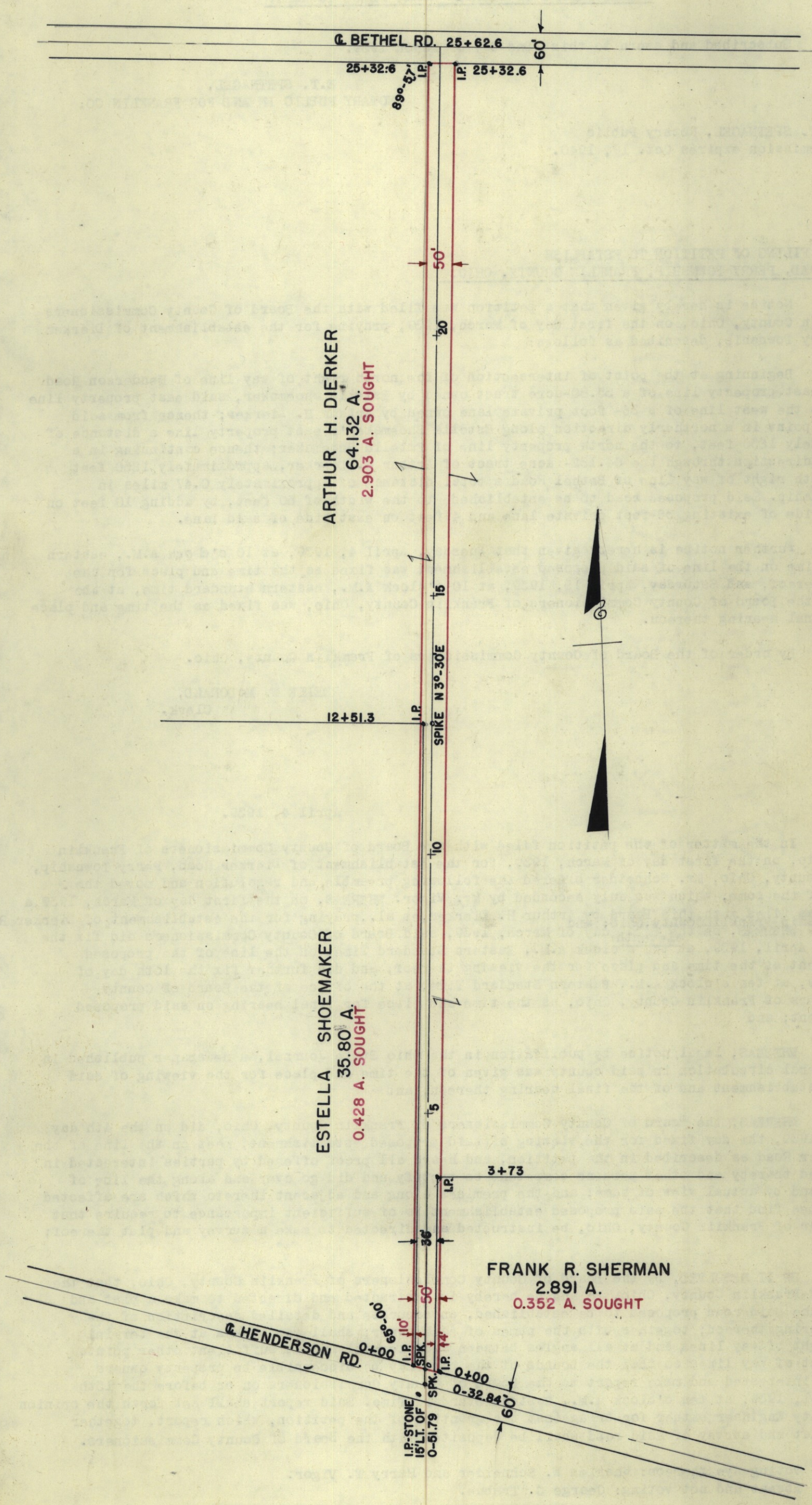
Absent and not voting: George G. Trabue.



15-311

ESTABLISHED
• DIERKER
 PEDD
 Approved by
 Franklin Co
 Date 4/19/58 Seal

PLAT
 ESTABLISHMENT OF
DIERKER ROAD
 PERRY TOWNSHIP
 APPROVED BY ALLAN C. SLADE
 FRANKLIN COUNTY ENGINEER,
 DATE 4/15/39 SCALE 1"=200



FRANKLIN CO. O., ROAD RECORD No. 15 Establishment of Dierker Road, Perry Township.

April 15, 1939.

SUBJECT: PROPOSED ESTABLISHMENT OF DIERKER ROAD IN PERRY TOWNSHIP, FRANKLIN COUNTY, OHIO. LANDS SOUGHT TO BE APPROPRIATED.

Hon. Board of County Commissioners,
Franklin County, Ohio.

Gentlemen:

Pursuant to your order of April 4, 1939, I have made a survey and plat, which I hereby submit, of Dierker Road in Perry Township, showing the proposed establishment of said road at a right of way width of fifty (50) feet, said establishment to be along the following described center line:

Beginning at a spike in the north right of way line of Henderson Road, said point being located 15 feet east of the east property line of Estella Shoemaker's 35.80 acre tract and 21 feet west of the west property line of Frank R. Sherman's 2.891 acre tract, said point being also 15 feet east of the west line of a 36 foot private lane owned by Arthur H. Dierker and 21 feet west of the east line of said lane; thence North 3 degrees 30 minutes East through the said Arthur H. Dierker's 36 foot lane and 64.132 acre tract a distance of 2532.6 feet to a point in the south right of way line of Bethel Road.

I am also submitting a list of the property owners affected by the proposed establishment and the amount of land to be appropriated.

I am of the opinion that the proposed establishment of the right of way width of Dierker Road at fifty (50) feet will be of general public welfare and convenience, and I therefore recommend the said establishment as shown on the accompanying plat.

Respectfully submitted,

(Signed) ALLAN SLADE
Allan Slade
County Engineer.

DIERKER ROAD
PERRY TOWNSHIP LANDS

Owner's Name	Range	Twp.	$\frac{1}{4}$ Twp.	Parcel Number	Acres Owned	Auditor's Duplicate	Acres Sought	Mortgagee	Rods of fence to be moved.
Arthur H. Dierker	19	1	1	114	64.132	64.132	2.903	The Ohio Federal Savings & Loan Assn, of Columbus, Ohio.	258
Frank R. Sherman	19	1	1	1693	2.891	2.891	0.352	The City National Bank & Trust Co. of Columbus, Ohio	12
Estella Shoemaker	19	1	1	374	35.8	75.8	0.428	Clear	38

FRANKLIN CO. O., ROAD RECORD No. 15 Establishment of Dierker Road, Perry Township.

April 15, 1939.

In the matter of the petition for the establishment of Dierker Road, Perry Township, Franklin County, Ohio, Mr. Schneider offered the following preamble and resolution and moved the adoption of the same, which was duly seconded by Mr. Vigor.

WHEREAS, on the 4th day of April, 1939, the Board of County Commissioners of Franklin County, Ohio, did, by resolution duly adopted authorize and direct the Engineer of Franklin County, Ohio, to make report in writing relative to the establishment of Dierker Road, to said Board on or before ten o'clock A.M. Eastern Standard Time, of Saturday, April 15, 1939; said report to be in manner and form prescribed in Section 6865 of the General Code; and

WHEREAS, this 15th day of April, 1939, was fixed as the final hearing in said matter, and the County Engineer having filed his report thereon; and

WHEREAS, the Board of County Commissioners of Franklin County, Ohio, finds that the public welfare and convenience require the establishment of Dierker Road, as shown in the report and on the plat submitted by the County Engineer, to a width of fifty (50) feet; therefore

BE IT RESOLVED, by the Board of County Commissioners of Franklin County, Ohio, that said Dierker Road herein referred to, is hereby found and determined to be of sufficient importance to the public convenience and welfare to cause the establishment thereof to fifty (50) feet, and as shown on plat submitted by the County Engineer; and

BE IT FURTHER RESOLVED, that Saturday, April 29, 1939, at 10:30 o'clock A.M. Eastern Standard Time, be and the same is hereby fixed as the time and the office of this Board the place for hearing and considering claims for compensation and damages in said matter, and all claims shall be filed in writing with the Board on or before the time of said hearing; and

BE IT FURTHER RESOLVED, that notice of the time and place for hearing said claims shall be served on the owner or owners personally, or by leaving a copy of the same at the usual place of residence of such owner or owners, at least five days before the time fixed for said hearing, and the Clerk of the Board shall cause such notice to be given and make due report thereon as provided in Section 6870 of the General Code of Ohio.

Voting Aye thereon: George G. Trabue, Chas. W. Schneider and Harry T. Vigor.

PROOF OF SERVICE

State of Ohio

County of Franklin

On the 19 day of April, 1939, personally appeared before me Brown Turner, Assistant County Engineer, who being first duly sworn, deposes and says that he served a copy of the attached notice upon each lot and land owner therein mentioned in the manner and at the time stated after their respective names.

These are the land owners, a part of whose land is sought to be appropriated on account of the establishment of Dierker Road, Perry Township, Franklin County, Ohio;

NAME OF PERSON SERVED	HOW SERVED	WHEN SERVED
Arthur H. Dierker	By leaving a copy of said notice at his usual place of residence.	4-19-39
The Ohio Federal Savings and Loan Ass'n of Columbus, Ohio, Mortgagee for Arthur H. Dierker	By leaving a copy of said notice at its office.	4-19-39
Frank R. Sherman	By leaving a copy of said notice at his usual place of residence.	4-19-39
The City National Bank and Trust Co. of Columbus, Ohio, Mortgagee for Frank R. Sherman	By leaving a copy of said notice at its offices.	4-19-39
Estella Shoemaker	By leaving a copy of said notice at her usual place of residence.	4-19-39

and further deponent saith not.

(Signed) BROWN TURNER
Assistant County Engineer.

Sworn to before me and signed in my presence this 22nd day of April, 1939.

(Signed) WILLIAM F. BOLAND

(SEAL)

Notary Public, Franklin County, O.

FRANKLIN CO. O., ROAD RECORD No. 15 Establishment of Dierker Road, Perry Township.

THE CO., S. B. MFG. CO. 74053

April 15, 1939.

IN THE MATTER OF THE ESTABLISHMENT OF DIERKER
ROAD, PERRY TOWNSHIP, FRANKLIN COUNTY, OHIO.

Notice is hereby given that the survey made and plat filed with the Board of County Commissioners by the County Engineer, in the matter of the establishment of Dierker Road, Perry Township, Franklin County, Ohio, shows the appropriation of a portion of your lands to be necessary for the proposed improvement of said road, which road is more particularly described as follows:

Beginning at a spike in the north right of way line of Henderson Road, said point being located 15 feet east of the east property line of Estella Shoemaker's 35.80 acre tract and 21 feet west of the west property line of Frank R. Sherman's 2.891 acre tract, said point being also 15 feet east of the west line of a 36 foot private lane owned by Arthur H. Dierker and 21 feet west of the east line of said lane; thence North 3 degrees 30 minutes East through the said Arthur H. Dierker's 36 foot lane and 64.132 acre tract a distance of 2532.6 feet to a point in the south right of way line of Bethel Road. X

You are further notified that Saturday, April 29, 1939, at 10:30 o'clock A.M. Eastern Standard Time, at the office of the Board of County Commissioners of Franklin County, has been fixed as the time and place for hearing and considering claims that may be filed for lands to be taken for said improvement and for damages on account thereof. Application for compensation and damages shall be made in writing any time before the time for hearing thereon. Failure to make such application shall be a waiver of all rights thereto by every person interested therein, except minors or other persons under disability.

By order of the Board of County Commissioners of Franklin County, Ohio.

(Signed) BERTHA A. YOUNG,
Assistant Clerk.

April 29, 1939.

CONSIDERATION OF CLAIMS FILED FOR THE ESTABLISHMENT
OF THE DIERKER ROAD POSTPONED TO MAY 31, 1939.

This being the day and hour fixed for considering claims that may be filed for compensation and damages in the matter of the proceedings for the establishment of the Dierker Road, Perry Township, same came on, and on motion of Mr. Schneider, seconded by Mr. Vigor, consideration of said claims and action thereon, was postponed to ten A.M., Eastern Standard Time of Wednesday, May 31, 1939.

Voting Aye thereon: George G. Trabue, Chas. W. Schneider and Harry T. Vigor.

May 31, 1939.

DIERKER ROAD ESTABLISHED
NO CLAIMS OR OBJECTIONS FILED

In the matter of the petition filed for the establishment of Dierker Road, Perry Township, Franklin County, Ohio, Mr. Schneider offered the following preamble and resolution, and moved the adoption of the same, which was duly seconded by Mr. Vigor.

WHEREAS, this being the day and hour fixed by postponement for considering claims for compensation and damages that may be filed on account of the proposed establishment of Dierker Road, Perry Township, same came on; and

WHEREAS, no objections to the improvement or claims for compensation or damages were filed in writing by any person interested therein; therefore

BE IT RESOLVED, by the Board of County Commissioners of Franklin County, Ohio, that it is the opinion of said Board that the public convenience and welfare require the establishment of said Dierker Road and that it is of sufficient importance to the public to cause the same to be established at a width of fifty (50) feet on the line described in the Engineer's report and on the plat submitted by said County Engineer, and it is hereby so ordered, to-wit:-

Beginning at a spike in the north right of way line of Henderson Road, said point being located 15 feet east of the east property line of Estella Shoemaker's 35.80 acre tract and 21 feet west of the west property line of Frank R. Sherman's 2.891 acre tract, said point being also 15 feet east of the west line of a 36 foot private lane owned by Arthur H. Dierker and 21 feet west of the east line of said lane; thence north 3 degrees 30 minutes east through the said Arthur H. Dierker's 36 foot lane and 64.132 acre tract a distance of 2532.6 feet to a point in the south right of way line of Bethel Road; and

BE IT FURTHER RESOLVED, that the Engineer of Franklin County, Ohio, be and he hereby is ordered to stake out said road on the line as described above, and it is further ordered that a copy of this resolution be transmitted to the said Engineer of Franklin County, Ohio.

Voting Aye thereon: Geo. G. Trabue, Chas. W. Schneider and Harry T. Vigor.