

This road record entry is a combination of the original road record book found in the Franklin County Engineer's Tax Map Department and the WPA transcribed road record book found in the Franklin County Engineer's Records Department. The WPA information was added to the original record to aid in reading the text or plats.

The information below refers to the WPA transcribed entries and was included in the front of each of those books:

“THE HISTORICAL DATA IN THIS RECORD

WAS COMPILED BY RECORDS IN THE OFFICE OF THE FRANKLIN COUNTY ENGINEER

WORKS PROGRESS ADMINISTRATION IN OHIO OFFICIAL PROJECT 665-42-3-130

W P 17847

SPONSORED BY

ALLEN C. SLADE, COUNTY ENGINEER

FRANKLIN COUNTY, OHIO”

FRANKLIN CO. O., ROAD RECORD No. 15

Vacation of a portion of Rush Street and Sixteen (16) foot Alley, Georgesville, Pleasant Township.

April 19, 1939.

Mr. Schneider offered the following preamble and resolution and moved the adoption of the same, which was duly seconded by Mr. Vigor.

WHEREAS, Section 6862, General Code of Ohio, provides that when the Board of County Commissioners is of the opinion that it will be necessary for the public convenience and welfare to locate, establish, alter, widen, straighten, vacate or change the direction of a public road, they shall so declare by resolution; therefore

BE IT RESOLVED, by the Board of County Commissioners of Franklin County, Ohio, all of said Board being present and voting thereon and in favor thereof, that they do hereby declare that it is necessary for the public convenience and welfare that proceedings be had and taken to vacate a portion of Rush Street, and a portion of a 16 foot alley, both being located in the unincorporated village of Georgesville, Pleasant Township, described as follows:

RUSH STREET: Being all that portion of Rush Street as shown on plat of Georgesville, as of record in Plat Book #2, page #276, Recorder's Office, Franklin County, Ohio, situated east of the east right of way line of River Street, and extending eastwardly to Big Darby Creek, a distance of approximately 505 feet.


SIXTEEN FOOT ALLEY: Being all that portion of the sixteen foot alley, located between Railroad Street and Rush Street and extending parallel to the same, as shown on plat of Georgesville, as of record in Plat Book #2, page #276, Recorder's Office, Franklin County, Ohio, situated east of the east right of way line of River Street, and extending eastwardly to Big Darby Creek, a distance of approximately 481 feet.

and

BE IT FURTHER RESOLVED, that Tuesday, May 9, 1939, at 10:30 o'clock A.M., Eastern Standard Time, on the line of said proposed improvement, be and the same is hereby fixed as the time and place for viewing same; and that Saturday, May 20, 1939, at 10:30 o'clock A.M. Eastern Standard Time, at the office of the Board of County Commissioners of Franklin County, Ohio, be and hereby is fixed as the time and place for final hearing thereon, and that the Clerk of the Board be and hereby is directed to cause legal publication thereof to be made in the Ohio State Journal.

Voting Aye thereon: George G. Trabue, Chas. W. Schneider and Harry T. Vigor.

PROOF OF PUBLICATION
I, Notary Public for the State of Ohio, do hereby certify that the following is a true and correct copy of the original of the above and that the same has been published in the Ohio State Journal, a newspaper published in Franklin County, Ohio, on the 19th day of April, 1939, at 10:30 o'clock A.M., Eastern Standard Time, at the office of the Board of County Commissioners of Franklin County, Ohio, and that the same has been published in the Ohio State Journal, a newspaper published in Franklin County, Ohio, on the 20th day of May, 1939, at 10:30 o'clock A.M., Eastern Standard Time, at the office of the Board of County Commissioners of Franklin County, Ohio.



Witness my hand and seal this 19th day of April, 1939.
E. T. Speer
Notary Public and for Franklin Co.
E. T. SPEER
My commission expires

FRANKLIN CO. O., ROAD RECORD No. 15 Vacation of a portion of Rush Street and Sixteen (16) foot alley, Georgesville, Pleasant Township.

THE COL. B. S. MFG. CO. 74053

May 9, 1939.

In the matter of the resolution of April 19, 1939, adopted by the Board of County Commissioners for the vacation of a portion of Rush Street, and a portion of a 16 foot alley, both being located in the unincorporated village of Georgesville, Pleasant Township, Franklin County, Ohio, Mr. Schneider offered the following preamble and resolution and moved the adoption of the same, which was duly seconded by Mr. Vigor.

WHEREAS, on the 19th day of April, 1939, the Board of County Commissioners of Franklin County, Ohio, adopted a resolution declaring it necessary to vacate a portion of Rush Street and a portion of a 16 foot alley, both being located in the unincorporated village of Georgesville, Pleasant Township, Franklin County, Ohio; and

WHEREAS, on the 19th day of April, 1939, said Board of County Commissioners did fix the 9th day of May, 1939, at 10:30 o'clock A.M., Eastern Standard Time, on the line of said proposed road and alley vacation as the time and place for the viewing thereof, and did further fix the 20th day of May, 1939, at 10:30 o'clock A.M. Eastern Standard Time, at the office of the Board of County Commissioners of Franklin County, Ohio, as the time and place for final hearing on said street and alley vacation; and

WHEREAS, legal notice by publication in the Ohio State Journal, a newspaper published in and of general circulation in said county was given of the time and place for the viewing of said locations and of the final hearing thereon; and

WHEREAS, the Board of County Commissioners of Franklin County, Ohio, did on the 9th day of May, 1939, the day fixed for the viewing of the said proposed street and alley vacations, meet on the line thereof as described in said resolution and hear all proof offered by parties interested in and affected thereby, and other persons competent to testify and did go over and along the line of said proposed street and alley vacations and by actual view of same and the premises along and adjacent thereto which are to be affected thereby does find that the vacation of said street and alley are of sufficient importance to require that Engineer of Franklin County, Ohio, be instructed and directed to make a survey and plat thereof; therefore

BE IT RESOLVED, by the Board of County Commissioners of Franklin County, Ohio, that the Engineer of Franklin County, Ohio, be and he hereby is instructed and directed to make a plat and survey of the proposed vacation of Rush Street and 16 foot alley; an accurate and detailed description of each tract of land which will be necessary to be taken, together with the names of each owner; shall set stakes at the termini of each right of way line and at all angles between such termini and at sufficient other points on the right of way lines so that the bounds of the proposed vacations may be discernible to property owners and others interested, and make report to the Board of County Commissioners on or before the 20th day of May, at 10:30 o'clock A. M., Eastern Standard Time. Said report shall set forth the opinion of the County Engineer either for or against the granting of said vacations, which report, together with the plat and survey of the proposed vacations shall be deposited with the County Commissioners.

Voting Aye thereon; Chas. W. Schneider and Harry T. Vigor.
Absent and not voting; George G. Trabue.

May 20, 1939.

SUBJECT: PROPOSED VACATION OF A PORTION OF RUSH STREET
AND A 16 FOOT ALLEY IN THE UNINCORPORATED VILLAGE
OF GEORGESVILLE, PLEASANT TOWNSHIP, FRANKLIN
COUNTY, OHIO.

Hon. Board of County Commissioners,
Franklin County, Ohio.

Gentlemen:

Pursuant to your order of May 9, 1939, I have made a survey and plat, which I hereby submit, of a portion of Rush Street and a sixteen (16) foot alley in the unincorporated Village of Georgesville, Pleasant Township, showing the proposed vacation of said portions of street and alley, and which said portions are described as follows:

RUSH STREET: Being all that portion of Rush Street, situated between lots #8 and #9, and extending from the east right of way line of River Street eastwardly to the West Bank of Big Darby Creek, said Street being of record in the recorded plat of the Village of Georgesville, Plat Book #2, page #276, Recorder's Office, Franklin County, Ohio.

SIXTEEN FOOT ALLEY: Being all that portion of the sixteen (16) foot alley situated between lots #9 and #10, and extending from the east right of way line of River Street eastwardly to the west bank of Big Darby Creek, said portion being of record in the recorded plat of the Village of Georgesville, Plat Book #2, Page 276, Recorder's Office, Franklin County, Ohio.

I am of the opinion that the proposed vacation of the aforesaid portions of Rush Street and the sixteen (16) foot alley would be of no inconvenience to the general public, and I therefore recommend the said vacation as shown on the accompanying plat.

Respectfully submitted,


(Signed) Allan Slade,

Allan Slade
County Engineer.

FRANKLIN CO. O., ROAD RECORD No. 15

Vacation of a portion of Rush Street and Sixteen (16) foot alley, Georgesville, Pleasant Township.

THE COL. B. B. MFG. CO. 74053



May 20, 1939.

VACATION OF A PORTION OF RUSH STREET AND A
16 FOOT ALLEY IN GEORGESVILLE, PLEASANT TOWNSHIP.

In the matter of the proceedings pertaining to the vacation of a portion of Rush Street and a 16 foot alley in Georgesville, Pleasant Township, Mr. Schneider offered the following preamble and resolution and moved the adoption of the same, which was duly seconded by Mr. Vigor.

WHEREAS, on the 9th day of May, 1939, the Board of County Commissioners of Franklin County, Ohio, did, by resolution duly adopted, direct the Engineer of Franklin County, Ohio, to make report in writing to said Board on or before 10:30 o'clock A.M. of Saturday, May 20, 1939, relative to the proceedings for the vacation of a portion of Rush Street and a 16 foot alley in Georgesville, Pleasant Township; said report to be in manner and form set forth and required by Section 6865 of the General Code of Ohio; and

WHEREAS, this 20th day of May, 1939, Allan Slade, County Engineer, did report thereon in writing, which report contained the following recommendations; to wit:-

"Hon. Board of County Commissioners, Franklin County, Ohio.
Gentlemen: Pursuant to your order of May 9, 1939, I have made a survey and plat which I hereby submit, of a portion of Rush Street and a sixteen (16) foot alley in the unincorporated Village of Georgesville, Pleasant Township, showing the proposed vacation of said portions of Street and Alley, and which said portions are described as follows:

RUSH STREET: Being all that portion of Rush Street, situated between lots #8 and #9, and extending from the east right of way line of River Street eastwardly to the west bank of Big Darby Creek, said Street being of record in the recorded plat of the Village of Georgesville, Plat Book #2, Page 276,

FRANKLIN CO. O., ROAD RECORD No. 15

Vacation of a portion of Rush Street and Sixteen (16) foot alley, Georgesville, Pleasant Township.

THE COL. B. B. MFG. CO. 74053

Recorder's Office, Franklin County, Ohio.

SIXTEEN FOOT ALLEY: Being all that portion of the sixteen (16) foot alley situated between lots #9 and #10 and extending from the east right of way line of River Street eastwardly to the west bank of Big Darby Creek, said portion being of record in the recorded plat of the Village of Georgesville, Plat Book #2, Page 276, Recorder's Office, Franklin County, Ohio.

I am of the opinion that the proposed vacation of the aforesaid portions of Rush Street and the sixteen (16) foot alley would be of no inconvenience to the general public, and I therefore recommend the said vacation as shown on the accompanying plat. Respectfully submitted, Allan Slade, County Engineer."

and

WHEREAS, no objections to the vacation of said portion of Rush Street and a 16 foot alley in Georgesville, were filed, nor claims for compensation and damages on account thereof were filed; and

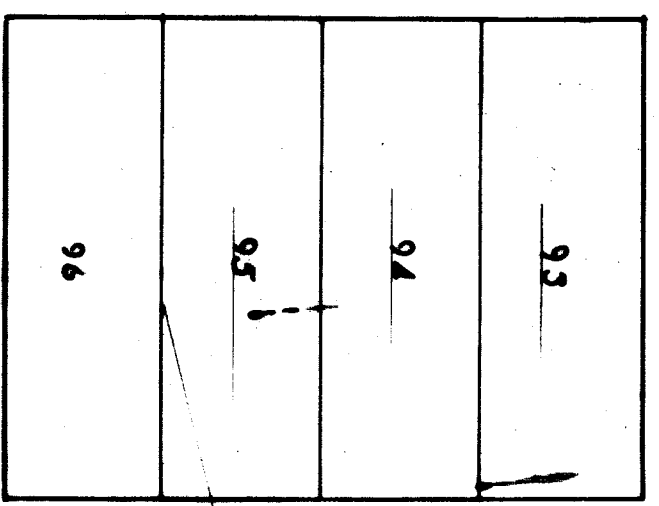
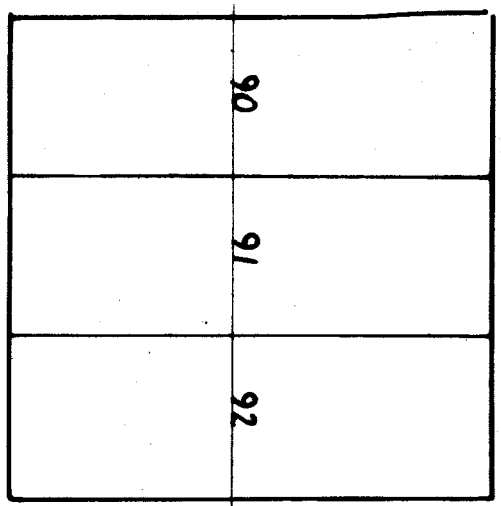
WHEREAS, the Board of County Commissioners of Franklin County, Ohio, finds that the public utility and welfare do not require said portion of Rush Street and 16 foot alley, and that the vacation thereof would not inconvenience the public; therefore

BE IT RESOLVED, by the Board of County Commissioners of Franklin County, Ohio, that the portion of Rush Street and the sixteen (16) foot alley, Pleasant Township, as recommended by the County Engineer to be vacated, and as described in his report and shown on the plat submitted by him, be and the same are hereby declared vacated.

Voting Aye thereon: George G. Trabue, Chas. W. Schneider and Harry T. Vigor.

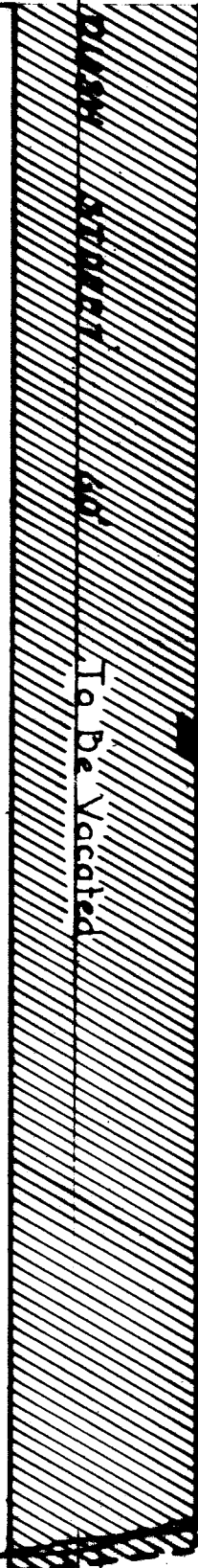
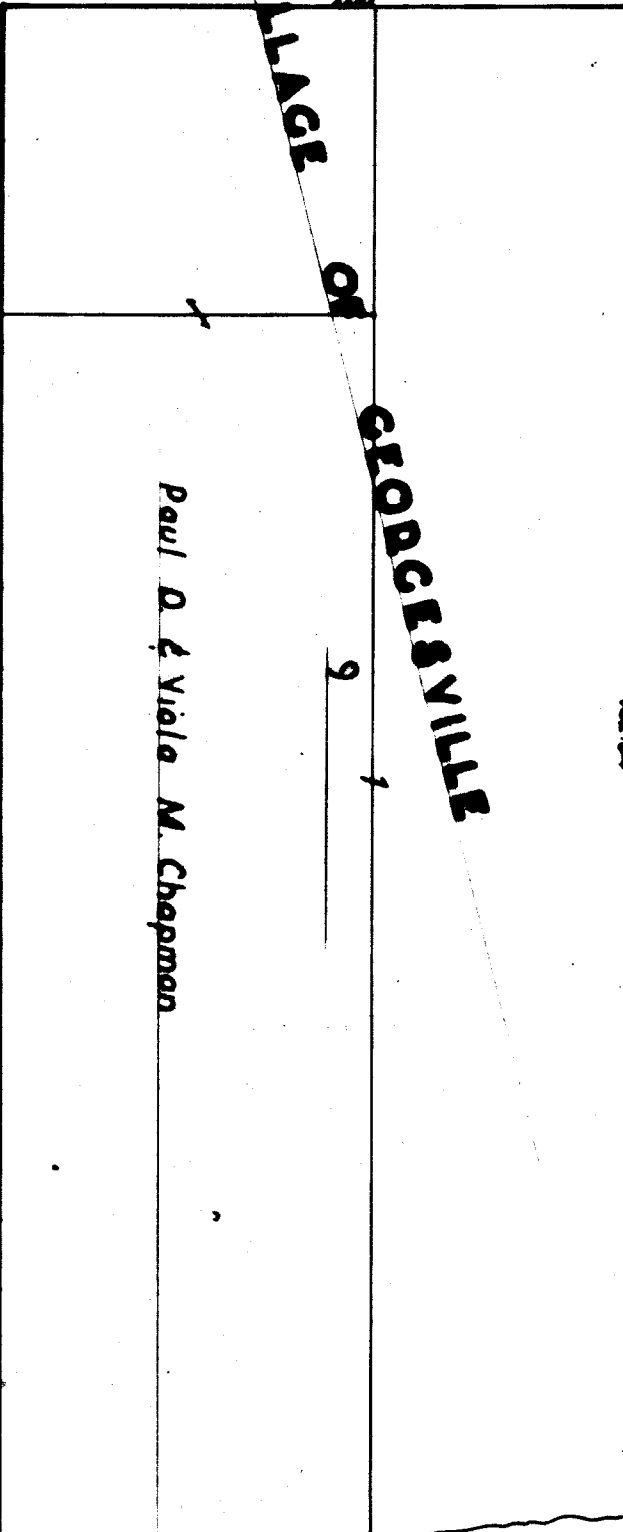

C. C. C. & ST. L. Ry. Co.

RAILROAD STREET 30'



RIVER STREET 60'

VILLAGE OF GEORGEVILLE



Leah A. Stevens 0


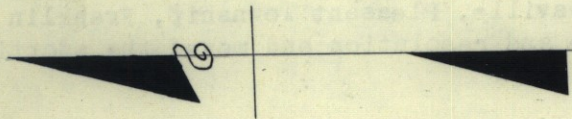
DIG DARDY CREEK

Approved by
 Date of Sale

16' ALLEY & RUSH STREET

GEORGESVILLE, PLEASANT TOWNSHIP
APPROVED BY ALLAN C. SLADE
FRANKLIN COUNTY ENGINEER,
DATE 5/20/39 SCALE 1"=100


PAGE NO. 303.



BIG DARBY CREEK

C. C. C. & ST. L. RY. CO.

RAILROAD STREET 30'



LEAH H. STEVENS & RUTH WALKER (undiv. 1/2)

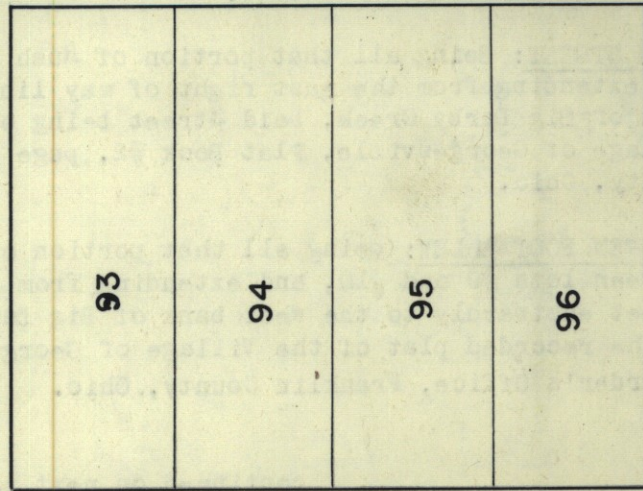
16' ALLEY To Be Vacated

480'

482.04'

200'

RIVER STREET 60'



PAUL D. & VIOLA M. CHAPMAN

VILLAGE OF GEORGESVILLE 9



LEAH A. STEVENS

8