

This road record entry is a combination of the original road record book found in the Franklin County Engineer's Tax Map Department and the WPA transcribed road record book found in the Franklin County Engineer's Records Department. The WPA information was added to the original record to aid in reading the text or plats.

The information below refers to the WPA transcribed entries and was included in the front of each of those books:

“THE HISTORICAL DATA IN THIS RECORD

WAS COMPILED BY RECORDS IN THE OFFICE OF THE FRANKLIN COUNTY ENGINEER

WORKS PROGRESS ADMINISTRATION IN OHIO OFFICIAL PROJECT 665-42-3-130

W P 17847

SPONSORED BY

ALLEN C. SLADE, COUNTY ENGINEER

FRANKLIN COUNTY, OHIO”

FRANKLIN CO. O., ROAD RECORD No. 15 Widening Demorest Road, Jackson Township.

Demorest Road - widening from Grove City Road to Big Run South Road

ROW = 50'

Rec. Apl. 1, 1939.
B.A.Y.

PUBLIC ROAD PETITION

Columbus, Ohio, February 16, 1939.

To the Honorable Board of County Commissioners of Franklin County, Ohio:

The undersigned petitioners, freeholders of said County, residing in the vicinity of the proposed improvement hereinafter described, respectfully represent that the public convenience and welfare require the widening of Demorest, a public road on the line hereafter described; and make application to you to institute and order proper proceedings in the premises, for widening such road; the same not being a road on the State Highway System.

The following is the general route and termini of said road:

Beginning at the point of intersection of the center lines of the Grove City-Cummins Corners Road and the Demorest Road, thence in a northerly direction along the said center line of Demorest Road, a distance of approximately 6,100 feet to the point of intersection of the said center lines of Demorest Road and the Big Run and Georgesville Road, a distance of approximately 1.17 miles in Jackson Twp.

Road to be widened from a right of way width of 40 feet to 50 feet. Length of road to be widened being approximately 6,100 feet or 1.17 miles. Said Demorest Road being located in Jackson Township.

(Signed) Oscar Hoffman, Jackson Twp., A. G. Hoffman, Jackson Twp., Wm. White, Franklin County, Jackson Twp., R. E. Spangler, Franklin County, Jackson Twp., Della E. Spangler (wife), Franklin County, Jackson Twp., Adam Spangler, Franklin County, Jackson Twp., Susan Spangler (wife), Franklin County, Jackson Twp., John Hoffman, Jackson Twp., Bennard Jahn, Jackson Twp., W. L. Bain, Jackson Twp., J. O. Smith, Jackson Twp., Lida C. Smith (wife), Jackson Twp., Frank E. Smith, Jackson Twp., John Workman, Jackson Twp., Hester E. Borrer, Jackson Twp., Helen Voeller, Jackson Twp., Eloin L. Weygandt, Jackson Twp., Frank E. Weygandt, Jackson Twp., Ira Weygandt, Jackson Twp., Louie Brungarth, Jackson Twp.

April 1, 1939.

PETITION TO WIDEN DEMOREST ROAD FILED. VIEW
APRIL 20, 1939; FINAL HEARING APRIL 26, 1939.

Mr. Vigor offered the following preamble and resolution and moved the adoption of the same, which was duly seconded by Mr. Schneider.

WHEREAS, Oscar Hoffman, et al., on the first day of April, 1939, presented a petition to the Board of County Commissioners of Franklin County, Ohio, signed by at least twelve freeholders of Franklin County, Ohio, residing in the vicinity of the proposed widening, requesting said Board to widen Demorest Road, Jackson Township, from 40 feet to 50 feet, the general route and termini thereof to be as follows:

Beginning at the point of intersection of the center lines of the Grove City-Cummins Corners Road and the Demorest Road; thence in a northerly direction along the said center line of Demorest Road, a distance of approximately 6,100 feet to the point of intersection of the said center lines of Demorest Road and the Big Run and Georgesville Road, a distance of approximately 1.17 miles in Jackson Township;


THEREFORE

BE IT RESOLVED, By the Board of County Commissioners of Franklin County, Ohio, that Thursday, April 20, 1939, at ten o'clock A.M., Eastern Standard Time, is hereby fixed as the date and hour when the Board of County Commissioners will view the proposed widening along the general route thereof; and that Wednesday, April 26, 1939, at ten o'clock A.M., Eastern Standard Time, is hereby fixed as the time and date for the final hearing on said petition and proposed widening at the office of the Board of County Commissioners in the court house of Franklin County, Ohio; and

BE IT FURTHER RESOLVED, that notice of the time and place for both such view and hearing be given by publication once a week for two consecutive weeks in the Ohio State Journal, a newspaper published in and having a general circulation in Franklin County, Ohio, where the proposed widening is located, and that said notice in addition to the date and place of such view and place and time of the final hearing, shall state briefly the character of the proposed widening.

Voting Aye thereon: George G. Trabue, Chas. W. Schneider and Harry T. Vigor.

THE COL. R. B. MFG. CO. 74053



April 20, 1939.

In the matter of the petition filed with the Board of County Commissioners of Franklin County, Ohio, on the first day of April, 1939, for the widening of Demorest Road, Jackson Township, Franklin County, Ohio, Mr. Schneider offered the following preamble and resolution and moved the adoption of the same, which was duly seconded by Mr. Vigor.

WHEREAS, on the first day of April, 1939, a petition was filed with this Board by Oscar Hoffman, et al., praying for the widening of Demorest Road, Jackson Township, Franklin County, Ohio; and

WHEREAS, on the first day of April, 1939, said Board of County Commissioners did fix the 20th day of April, 1939, at ten o'clock A.M., Eastern Standard Time, on the line of the proposed widening as the time and place for the viewing thereof, and did further fix the 26th day of April, 1939, at ten o'clock A.M., Eastern Standard Time, at the office of the Board of County Commissioners of Franklin County, Ohio, as the time and place for final hearing on said proposed establishment; and

WHEREAS, legal notice by publication in the Ohio State Journal, a newspaper published in and of general circulation in said County was given of the time and place for the viewing of said proposed widening and of the final hearing thereon; and

WHEREAS, the Board of County Commissioners of Franklin County, Ohio, did on the 20th day of April, 1939, the day fixed for the viewing of said proposed widening, meet on the line of the said Demorest Road as described in the petition and heard all proof offered by parties interested in and affected thereby and other persons competent to testify, and did go over and along the line of said road and by actual view of same, and the premises along and adjacent thereto, which are affected thereby, does find that the said proposed widening is of sufficient importance to require that the Engineer of Franklin County, Ohio, be instructed and directed to make a survey and plat thereof, therefore

BE IT RESOLVED, by the Board of County Commissioners of Franklin County, Ohio, that the Engineer of Franklin County, Ohio, be and he hereby is instructed and directed to make a plat and survey of the said road proposed to be widened, an accurate and detailed description of the lands bordering thereon, together with the names of each owner; shall set stakes at the termini of each right of way lines and at all angles between such termini and at sufficient other points on the right of way lines so that the bounds of the road may be discernible to property owners and others interested and make report to the Board of County Commissioners on or before the 26th day of April, 1939, at ten o'clock A.M., Eastern Standard Time. Said report shall set forth the opinion of the County Engineer either for or against the granting of the petition, which report, together with the plat and survey of said road shall be deposited with the Board of County Commissioners.

Voting Aye thereon: Chas. W. Schneider and Harry T. Vigor.

Absent and not voting: George G. Trabue.

FRANKLIN CO. O., ROAD RECORD No. 15 Widening Demorest Road, Jackson Township.

Columbus, Ohio,
April 26, 1939.SUBJECT: PROPOSED WIDENING OF DEMOREST ROAD IN JACKSON
TOWNSHIP, FRANKLIN COUNTY, OHIO, LANDS SOUGHT
TO BE APPROPRIATED.Hon. Board of County Commissioners,
Franklin County, Ohio.

Gentlemen:

Pursuant to your order of April 20, 1939, I have made a survey and plat, which I hereby submit, of a portion of Demorest Road in Jackson Township, showing the proposed widening of the said road from a right of way width of forty (40) feet to a right of way width of fifty (50) feet, along the following described center line:

Beginning at the point of intersection of the center lines of the Grove City-Curmins Corners Road and the Demorest Road; thence in a northerly direction along the existing center line of Demorest Road a distance of 6051.18 feet to the point of intersection of the center line of the said Demorest Road with the south right of way line of the Big Run-Goergesville Road.

I am also submitting a list of the property owners affected by the proposed widening, and the amount of land to be appropriated.

I am of the opinion that the proposed widening of the right of way width of the said road from forty (40) feet to fifty (50) feet is not sufficient to properly construct a road, so situated as the said Demorest Road. I am of the opinion that a right of way width of sixty (60) feet should be made available for the proper construction of this road.

However, due to the objections and unwillingness of the abutting property owners to cooperate in granting such a sixty (60) foot right of way, and taking into consideration the benefits and conveniences the general public of Franklin County would derive from the improvement of the said road, it is with reluctance that I recommend the widening of the said road to fifty (50) feet, as shown on the accompanying plat. It being understood, however, that such recommendation is hereby made, solely for the purpose of providing for the general public welfare and convenience, in the matter of supplying a minimum right of way width for a much needed improvement.

Respectfully submitted,

(Signed) ALLAN C. SLADE

Allan C. Slade
County Engineer.DEMOREST ROAD
JACKSON TOWNSHIP LANDS

Owner's Name	Orig. Quan.	No. Entry	Lot	Acres Owned	Aud. Dupl.	Acres Sought to be Appr.	Rods of Fence inside R/W to be moved	Rods of Fence outside R/W to be moved	Mortgagee
Beulah Park Jockey Club	2000	1388	5-6	0.95	40.50	0.003			Robert J. Dienst & Walter S. Ritter
" " " "	2000	1388		8.12	8.12	0.068	36	" " " "	" " " "
Myrtle & Louise Brungarth	2000	1388		13.00	13.00	0.037		19	Clear
William L. Bain	2000	1388	5	5.00	5.00	0.030	9		The Franklin Loan & Savings Co., Columbus, Ohio.
John Hoffman	2000	1388	4-5	5.00	5.00	0.030	16		Clear
John Hoffman	2000	1388	1	5.71) 17.13	0.104			Clear
" "	2000	1388	2	5.71			55	Clear	
" "	2000	1388	3	5.71			Clear		
John & Louise Hoffman	2000	1388	6	13.00	13.00	0.078	41		Clear
Oscar & Adam G. Hoffman	2000	1388	4	13.00	13.00	0.037		7	Clear
Oscar & Grant Hoffman		1388	5-6	14.50	14.50	0.061			Clear
Bernard J. & Margaret Jahn	2000	1388		27.17	27.17	0.132	70		Clear
Joseph O. & Lida C. Smith	2000	1388	3	13.00	13.00	0.037		19	Hoffman Bros., Grove City, Ohio (Oscar Hoffman)
Frank E. Smith	2000	1388		29.93	30.05	0.126	61	6	The Buckeye State Bldg. & Loan Co.
Adam & Susan Spangler	2222	2/3 1388	4-5	13.00	13.00	0.037	-	13	First Federal Savings & Loan Ass'n of Columbus, Ohio
Roy E. & Della E. Spangler		1388		9.88	9.88	0.058		31	Frank E. Smith
Ira H. Weygandt et al	2000	1388		64.88	64.88	0.104	56		Land Bank Commissioners, Louisville, Ky., The Federal Land Bank, Louisville, Ky.

FRANKLIN CO. O., ROAD RECORD No. 15

Widening Demorest Road, Jackson Township.

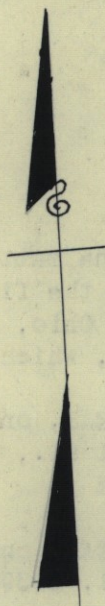
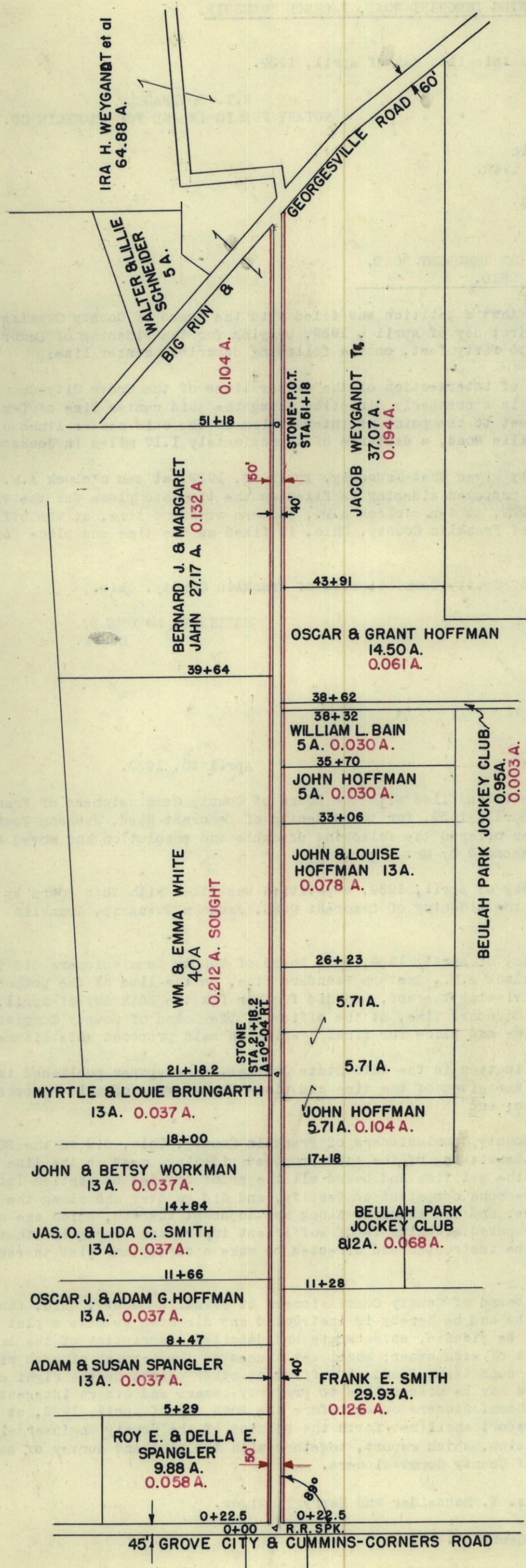
THE COL. B. B. MFG. CO. 74053									
DEMOREST ROAD--JACKSON TOWNSHIP LANDS--cont'd.									
Owner's Name	Orig. Quan.	No. Entry	Lot	Acres Owned	Aud. Dupl.	Acres Sought to be Appr.	Rods of Fence in-side R/W to be moved.	Rods of Fence out-side R/W to be moved.	Mortgagee
Jacob H. Weygandt (Trustee)	2000	1388	3-6	37.07	37.07	0.194	108		Clear
Wm. E. & Emma White	2000	1388		40.00	40.58	0.212	96	16	Clear
John & Betsy Workman	2000	1388	2	13.00	13.00	0.037		19	The First National Bank of Grove City, Ohio.

April 26, 1939.

In the matter for the proceedings for the widening of Demorest Road, Jackson Township, Franklin County, Ohio, Mr. Schneider offered the following preamble and resolution and moved the adoption of the same, which was duly seconded by Mr. Vigor.

WHEREAS, on the 20th day of April, 1939, the Board of County Commissioners of Franklin County, Ohio, did, by resolution duly adopted authorize and direct the Engineer of Franklin County, Ohio, to make report in writing relative to the widening of Demorest Road to said Board on or before ten o'clock A. M., Eastern Standard Time, of Wednesday, April 26, 1939, said report to be in manner and form prescribed in Section 6865 of the General Code; and

PLAT
WIDENING OF
DEMOREST RD.
JACKSON TOWNSHIP
APPROVED BY ALLAN C. SLADE
FRANKLIN COUNTY ENGINEER,
DATE 4/26/39 SCALE 1"=500



FRANKLIN CO. O., ROAD RECORD No. 15 Widening of Demorest Road, Jackson Township.

WHEREAS, this 26th day of April, 1939, was fixed as the final hearing in said matter and the County Engineer having filed his report thereon in writing, which report, contained the following recommendations, to wit:

Hon. Board of County Commissioners, Franklin County, Ohio, Gentlemen: Pursuant to your order of April 20, 1939, I have made a survey and plat, which I hereby submit, of a portion of Demorest Road, in Jackson Township, showing the proposed widening of the said road from a right of way width of forty (40) feet to a right of way width of fifty (50) feet, along the following described center line:

Beginning at the point of intersection of the center lines of the Grove City-Cummins Corners Road and the Demorest Road; thence in a northerly direction along the existing center line of Demorest Road a distance of 6051.18 feet to the point of intersection of the center line of the said Demorest Road with the south right of way line of the Big-Run-Georgesville Road.

I am also submitting a list of the property owners affected by the proposed widening, and the amount of land to be appropriated.

I am of the opinion that the proposed widening of the right of way widths of the said road from forty (40) feet to fifty (50) feet is not sufficient to properly construct a road, so situated as the said Demorest Road. I am of the opinion that a right of way width of sixty (60) feet should be made available for the proper construction of this road.

However, due to the objections and unwillingness of the abutting property owners to cooperate in granting such a sixty (60) foot right of way, and taking into consideration the benefits and conveniences the general public of Franklin County would derive from the improvement of the said road, it is with reluctance that I recommend the widening of the said road to fifty (50) feet, as shown on the accompanying plat. It being understood, however, that such recommendation is hereby made, solely for the purpose of providing for the general public welfare and convenience, in the matter of supplying a minimum right of way width for a much needed improvement. Respectfully submitted, Allan C. Slade, County Engineer."

and \

WHEREAS, the Board of County Commissioners of Franklin County, Ohio, finds that the public welfare and convenience require the widening of Demorest Road as shown on the report and plat submitted by the County Engineer, to a width of fifty (50) feet; therefore

BE IT RESOLVED, by the Board of County Commissioners of Franklin County, Ohio, that said Demorest Road, herein referred to, is hereby found and determined to be of sufficient importance to the public convenience and welfare to cause the widening to fifty (50) feet, and as shown on plat submitted by the County Engineer; and

BE IT FURTHER RESOLVED, that Wednesday, May 24, 1939, at ten o'clock A.M. Eastern Standard Time, be and the same is hereby fixed as the time and the office of this Board the place for hearing and considering claims for compensation and damages in said matter, and all claims shall be filed in writing with the Board on or before the time of said hearing; and

BE IT FURTHER RESOLVED, that notice of the time and place for hearing said claims shall be served on the owner or owners personally, or by leaving a copy of the same at the usual place of residence of such owner, or owners, at least five days before the time fixed for said hearing, and the Clerk of the Board shall cause such notice to be given and make due report thereon as provided in Section 6870 of the General Code of Ohio.

Voting Aye thereon: George G. Trabue, Chas. W. Schneider and Harry T. Vigor.

APR 26 1939
I, Allan C. Slade, County Engineer of Franklin County, Ohio, do hereby certify that the foregoing is a true and correct copy of the original record as the same appears in the files of the County Engineer's Office at Jackson Township, Ohio.
Subscribed and sworn to this 26th day of April, 1939.
E. T. SPETNAGE, Notary Public in and for Franklin Co.
E. T. SPETNAGE, Notary Public

FRANKLIN CO. O., ROAD RECORD No. 15 Widening of Demorest Road, Jackson Township.

THE COL. B. D. MFG. CO. 74053

PROOF OF SERVICE

STATE OF OHIO

COUNTY OF FRANKLIN

On the 9th day of May, 1939, personally appeared before me Brown Turner, Assistant County Engineer, who being first duly sworn, deposes and says that he served a copy of the attached notice upon each lot and land owner therein mentioned in the manner and at the time stated after their respective names.

X These are the land owners, a part of whose land is sought to be appropriated on account of the WIDENING OF DEMOREST ROAD, Jackson Township, Franklin County, Ohio.

NAME OF PERSON SERVED	HOW SERVED	WHEN SERVED
Beulah Park Jockey Club	By leaving a copy of said notice at its office in Columbus, Ohio.	5-1-39
Robert J. Dienst & Walter S. Ritter, Mortgagees for Beulah Park Jockey Club	By leaving a copy of said notice at their offices in Columbus, Ohio.	5-1-39
Robert J. Dienst & Walter S. Ritter, Mortgagees for Beulah Park Jockey Club	By leaving a copy of said notice at their offices in Columbus, Ohio.	5-1-39
Myrtle and Louise Brungarth	By leaving a copy of said notice at their usual place of residence	5-1-39
Wm. L. Bain	By leaving a copy of said notice at his usual place of residence	5-1-39
The Franklin Loan & Sav. Co., Columbus, Ohio, Mortgagee for Wm. L. Bain	By leaving a copy of said notice at their office in Columbus, Ohio.	5-1-39
John Hoffman	By leaving a copy of said notice at his usual place of residence	5-1-39
John and Louise Hoffman	By leaving a copy of said notice at their usual place of residence	5-1-39
Oscar and Adam G. Hoffman	By leaving a copy of said notice at their usual place of residence	5-1-39
Oscar and Adam G. Hoffman	By leaving a copy of said notice at their usual place of residence	5-1-39
Oscar and Grant Hoffman	By leaving a copy of said notice at their usual place of residence	5-1-39
Oscar and Grant Hoffman	By leaving a copy of said notice at their usual place of residence	5-1-39
Bernard J. and Margaret Jahn	By leaving a copy of said notice at their usual place of residence	5-1-39
Jos. O., and Lida C. Smith	By leaving a copy of said notice at their usual place of residence	5-1-39
Hoffman Brothers, Grove City, Ohio, (Oscar Hoffman) Mortgagee for Jos. O., and Lida C. Smith	By leaving a copy of said notice at their office in Grove City, Ohio.	5-1-39
Frank E. Smith	By leaving a copy of said notice at his usual place of residence.	5-1-39
The Buckeye State Bldg. & Loan Co., Mortgagee for Frank E. Smith	By leaving a copy of said notice at its office in Columbus, Ohio.	5-1-39
Adam and Susan Spangler	By leaving a copy of said notice at their usual place of residence	5-1-39
First Fed. Sav. & Loan Ass'n, Columbus, Ohio., Mortgagee for Adam and Susan Spangler	By leaving a copy of said notice at its office in Columbus, Ohio	5-1-39
Roy E. and Della E. Spangler	By leaving a copy of said notice at their usual place of residence.	5-1-39

FRANKLIN CO. O., ROAD RECORD No. 15

Widening of Demorest Road, Jackson Township.

Proof of Service cont'd.

Frank E. Smith, Mortgagee for Roy E. and Della E. Spangler	By leaving a copy of said notice at his usual place of residence.	5-1-39
Ira H. Weygandt, et al.	By leaving a copy of said notice at his usual place of residence	5-1-39
Ira H. Weygandt	By leaving a copy of said notice at his usual place of residence	5-1-39
E. Frank Weygandt	By leaving a copy of said notice at his usual place of residence	5-1-39
Hester Borrer	By leaving a copy of said notice at her usual place of residence	5-1-39
Elvin L. Weygandt	By leaving a copy of said notice at his usual place of residence	5-1-39
Helen Voeller	By leaving a copy of said notice at her usual place of residence	5-1-39
Parcel of Jacob H. Weygandt, Trustee. Winter W. Weygandt	By leaving a copy of said notice at his usual place of residence	5-1-39
Land Bank Commissioner, Louisville, Ky., Mortgagee for Ira H. Weygandt, et al.	By leaving a copy of said notice at the office of D. R. Kincaid, its Columbus Representative	5-1-39
The Federal Land Bank, Louisville, Ky., Mortgagee for Ira H. Weygandt, et al.	By leaving a copy of said notice at the office of D. R. Kincaid, its Columbus Representative	5-1-39
Jacob H. Weygandt (Trustee)	By leaving a copy of said notice at the residence of Elvin L. Weygandt, Trustee	5-1-39
Wm. E. and Emma White	By leaving a copy of said notice at their usual place of residence	5-1-39
John and Betsy Workman	By leaving a copy of said notice at their usual place of residence	5-1-39
The First National Bank of Grove City, Ohio., Mortgagee for John and Betsy Workman	By leaving a copy of said notice at its office in Grove City, Ohio.	5-1-39

and further deponent saith not.

(Signed) BROWN TURNER,
Assistant County Engineer.

Sworn to before me and signed in my presence this 10th day of May, 1939.

(SEAL) (Signed) WILLIAM F. BOLAND,
Notary Public, Franklin County, Ohio.

April 26, 1939.

NOTICE IN THE MATTER OF WIDENING
DEMOREST ROAD IN JACKSON TOWNSHIP.

Notice is hereby given that the survey made and plat filed with the Board of County Commissioners, by the County Engineer, in the matter of the widening of Demorest Road, Jackson Township, Franklin County, Ohio, shows the appropriation of a portion of your lands to be necessary for the proposed improvement of said road which road is more particularly described as follows:

Beginning at the point of intersection of the center lines of the Grove City-Cummins Corners Road and the Demorest Road; thence in a northerly direction along the existing center line of Demorest Road a distance of 6051.18 feet to the point of intersection of the center line of the said Demorest Road with the south right of way line of the Big Run-Georgesville Road. X }

You are further notified that Wednesday, May 24, 1939, at ten o'clock A.M. Eastern Standard Time, at the office of the Board of County Commissioners of Franklin County, has been fixed as the time and place for hearing and considering claims that may be filed for lands to be taken for said improvement and for damages on account thereof. Application for compensation and

THE COL. B. B. MFG. CO. 74053

damages shall be made in writing any time before the time for hearing thereon. Failure to make such application shall be a waiver of all rights thereto by every person interested therein, except minors or other persons under disability.

By order of the Board of County Commissioners of Franklin County, Ohio.

(Signed) BERTHA A. YOUNG
Assistant Clerk.

May 3, 1939.

I, Bertha A. Young, Assistant Clerk to the Board of County Commissioners of Franklin County, Ohio, hereby certify that a marked copy of The Ohio State Journal dated April 28, 1939, has this day been mailed to Jos. O. and Lida C. Smith, Irwin, Ohio; Land Bank Commissioners, Louisville, Ky., and The Federal Land Bank, Louisville, Ky., in the matter of the proceedings for widening Demorest Road, Jackson Township.

(Signed) BERTHA A. YOUNG
Assistant Clerk.

May 24, 1939.

HEARING COMPENSATION AND DAMAGES
DEMAREST ROAD POSTPONED TO SATURDAY,
MAY 27, 1939.

This being the day and hour fixed for considering claims that may be filed for compensation and damages in the matter of the proceedings for the proposed widening of Demorest Road, Jackson Township, same came on, and on motion of Mr. Schneider, seconded by Mr. Vigor, consideration of claims and action thereon be and the same hereby is postponed to 11 o'clock A.M., of Saturday, May 27, 1939.

Voting Aye thereon: Geo. G. Trabue, Chas. W. Schneider and Harry T. Vigor.

May 27, 1939.

COMPENSATION AND DAMAGES WIDENING DEMAREST
ROAD ADJUSTED. ROAD ORDERED WIDENED.

This being the day and hour fixed by postponement for the purpose of considering claims for compensation and damages that may be filed in the matter of the proceedings for the widening of Demorest Road, Jackson Township, same came on, and the Board of County Commissioners finds the following claims for compensation and damages have been filed in accordance with the provisions of law, to-wit:

Wm. and Emma White	Building Fence	\$150.00
Roy E. and Della Spangler	Fence to be replaced	
Land Bank Commissioner of Louisville, Ky., Mortgagee Ira H. Weygandt	Any award allowed said Mortgagor	

After due consideration of said claims for compensation and damages, and the hearing of evidence thereon, Mr. Schneider offered the following preamble and resolution, and moved the adoption of the same, which was duly seconded by Mr. Vigor.

WHEREAS, The claim of Wm. and Emma White, in the sum of \$150.00 was on the 25th day of May, 1939, withdrawn; and

WHEREAS, Ira H. Weygandt failed to present a claim for compensation or damages; therefore

BE IT RESOLVED, by the Board of County Commissioners of Franklin County, Ohio, that the withdrawal of the claim of Wm. and Emma White be accepted; and

BE IT FURTHER RESOLVED, that the application of Land Bank Commissioner of Louisville, Ky., Mortgagee in the case of Ira H. Weygandt, the latter not having filed a claim, be denied; and

BE IT FURTHER RESOLVED, that the claim of Roy E. and Della Spangler be disallowed; and

BE IT FURTHER RESOLVED, that the finding of the Board of County Commissioners is in favor of the widening of Demorest Road, Jackson Township, to the width of fifty (50) feet and in accordance with the plat submitted by the County Engineer, and the County Engineer be and he hereby is directed to stake out said Demorest Road to the width of fifty (50) feet on the line as shown on plat submitted by the said County Engineer.

Voting Aye thereon: Geo. G. Trabue, Chas. W. Schneider, and Harry T. Vigor.