

This road record entry is a combination of the original road record book found in the Franklin County Engineer's Tax Map Department and the WPA transcribed road record book found in the Franklin County Engineer's Records Department. The WPA information was added to the original record to aid in reading the text or plats.

The information below refers to the WPA transcribed entries and was included in the front of each of those books:

“THE HISTORICAL DATA IN THIS RECORD

WAS COMPILED BY RECORDS IN THE OFFICE OF THE FRANKLIN COUNTY ENGINEER

WORKS PROGRESS ADMINISTRATION IN OHIO OFFICIAL PROJECT 665-42-3-130

W P 17847

SPONSORED BY

ALLEN C. SLADE, COUNTY ENGINEER

FRANKLIN COUNTY, OHIO”

FRANKLIN CO. O., ROAD RECORD No. 15

Establishment of Corr Road, Marion Township.

THE COL. P. B. MFG. CO. 74053  
Corr Road - establishment from Lockbourne Road to Parsons Avenue

ROW = 60'

March 4, 1939.

Mr. Schneider offered the following preamble and resolution and moved the adoption of the same, which was duly seconded by Mr. Vigor.

WHEREAS, Section 6862 General Code of Ohio, provides that when the Board of County Commissioners is of the opinion that it will be for the public convenience and welfare to locate, establish, alter, widen, straighten, vacate or change the direction of a public road they shall so declare by resolution; therefore

BE IT RESOLVED, by the Board of County Commissioners of Franklin County, Ohio, all of said Board being present and voting thereon and in favor thereof, that they do hereby declare that it is necessary for the public convenience and welfare that proceedings be had and taken to establish a road to be known as Corr Road, Marion Township, to a width of sixty (60) feet, described as follows, along the center line thereof:

Beginning at a point in the center line of Parsons Avenue, said center line being also the west line of Section #3 and the west property line of Herbert Fritzpatrick Tr.'s 2.32 acre tract, said beginning point being located North 4 degrees 15' East 1116.16 feet of the southwest corner of said Section #3, and North 4 degrees 15' 40.28 feet of the southwest corner of Herbert Fritzpatrick Tr.'s 2.32 acre tract, thence from above described beginning point through Herbert Fritzpatrick Tr.'s 2.32 acre tract South 42 degrees 46' East a distance of approximately 3762.07 feet to an angle point; thence, continuing through Herbert Fritzpatrick Tr.'s 2.32 acre and 3.55 acre tracts and Minnie Bachman's 16.635 acre tract, South 49 degrees 43' East a distance of approximately 3112.7 feet to a point in the center line of Lockbourne Road, said center line being also the east line of Section #10, a distance of approximately 1.3 mile.

and

BE IT FURTHER RESOLVED, that Tuesday, March 21, 1939, at ten o'clock A.M., Eastern Standard Time, on the line of said proposed improvement be and the same is hereby fixed as the time and place for viewing same; and that Wednesday, April 5, 1939 at 9:30 o'clock A.M., Eastern Standard Time, at the office of the Board of County Commissioners of Franklin County, Ohio, be and hereby is fixed as the time and place for final hearing thereon, and that the Clerk of the Board be and hereby is directed to cause legal publication thereof to be made in the Ohio State Journal.

Voting Aye thereon: George G. Trabue, Chas. W. Schneider and Harry T. Vigor.

PROOF OF PUBLICATION

Notary Public in and for Franklin County, Ohio


Robert W. Ewin  
Secretary-Treasurer of the Ohio State Journal, a newspaper published at Columbus, Franklin County, Ohio, with a paid circulation of more than 25,000, personally appeared and made oath that the attached printed advertisement was published for three weeks 3/6-13 1939

In said newspaper, and that the rate charged therefor is the same as that charged to similar advertisers for the period an annual contract.

Robert W. Ewin

Subscribed and sworn to this 13 day of March 1939  
E. T. Spetnagel  
Notary Public in and for Franklin Co.

E. T. SPETNAGEL, Notary Public  
My commission expires Dec. 31, 1939



## FRANKLIN CO. O., ROAD RECORD No. 15 Establishment of Corr Road, Marion Township.

March 21, 1939.

In the matter of the resolution of March 4, 1939, adopted by the Board of County Commissioners for the establishment of Corr Road, Marion Township, Franklin County, Ohio, Mr. Schneider offered the following preamble and resolution and moved the adoption of the same, which was duly seconded by Mr. Vigor.

WHEREAS, on the 4th day of March, 1939, the Board of County Commissioners of Franklin County, Ohio, adopted a resolution declaring it necessary to establish Corr Road, Marion Township, Franklin County, Ohio; and

WHEREAS, on the 4th day of March, 1939, said Board of County Commissioners did fix the 21st day of March, 1939, at ten o'clock, A. M., Eastern Standard Time, on the line of said proposed establishment as the time and place for the viewing thereof, and did further fix the 5th day of April, 1939, at 9:30 o'clock A.M., Eastern Standard Time, at the office of the Board of County Commissioners of Franklin County, Ohio, as the time and place for final hearing on said establishment; and

WHEREAS, legal notice by publication in the Ohio State Journal, a newspaper published in and of general circulation in said County was given of the time and place for the viewing of said location and of the final hearing thereon; and

WHEREAS, the Board of County Commissioners of Franklin County, Ohio, did, on the 21st day of March, 1939, the day fixed for the viewing of the said proposed road establishment, meet on the line thereof, as described in said resolution, and heard all the proof offered by parties interested in and affected thereby, and other persons competent to testify, and did go over and along the line of said proposed road, and by actual view of same, and the premises along and adjacent thereto, which are to be affected thereby, does find that the establishment of Corr Road is of sufficient importance to require that the Engineer of Franklin County, Ohio, be instructed and directed to make a survey and plat thereof; therefore

BE IT RESOLVED, by the Board of County Commissioners of Franklin County, Ohio, that the Engineer of Franklin County, Ohio, be and he hereby is instructed and directed to make a plat and survey of the proposed road establishment, an accurate and detailed description of each tract of land which will be necessary to be taken, together with the names of each owner; shall set stakes at the termini of each right of way line and at all angles between such termini, and at sufficient other points on the right of way lines so that the bounds of the proposed road establishment may be discernible to property owners and others interested, and make report to the Board of County Commissioners on or before the 5th day of April, 1939, at 9:30 A.M., Eastern Standard Time. Said report shall set forth the opinion of the County Engineer either for or against the granting of said improvement, which report, together with the plat and survey of the proposed improvement, shall be deposited with the County Commissioners.

Voting Aye thereon: George G. Trabue, Chas. W. Schneider, and Harry T. Vigor.

April 4, 1939.

SUBJECT: PROPOSED ESTABLISHMENT OF CORR ROAD IN  
MARION TOWNSHIP, FRANKLIN COUNTY, OHIO.

Hon. Board of County Commissioners  
Franklin County, Ohio.

Gentlemen:

Pursuant to your order of March 21, 1939, I have made a survey and plat, which I hereby submit, of an existing private road, through the lands of Herbert Fitzpatrick, Trustee for C. & O. R.R. Co., and Minnie Bachman, which said road having been constructed by the C. & O. R.R. Co. as a connecting road between Parsons Avenue and Lockbourne Road to eliminate the inconvenience and delay to the general public caused by the grade crossing over the said C. & O. R. R. Co.'s tracks on Lockbourne Avenue.

The submitted survey and plat of said road, to be now officially known as Corr Road, shows the proposed establishment at a right of way width of sixty (60) feet, said establishment to be along the following described center line:

Beginning at a point in the center line of Parsons Avenue, said center line being also the west line of Section #3, and the west property line of Herbert Fitzpatrick, Tr.'s 2.32 acre tract, said beginning point being located North 4 degrees 15 minutes East 1116.16 feet to the southwest corner of said Section #3, and North 4 degrees 15 minutes East 40.28 feet of the southwest corner of Herbert Fitzpatrick Tr.'s 2.32 acre tract; thence from above described beginning point, through Herbert Fitzpatrick Tr.'s 2.32 acre tract South 42 degrees 46 minutes East a distance of 3739.8 feet to an angle point; thence, continuing through Herbert Fitzpatrick Tr.'s 2.32 acre and 3.55 acre tracts, and Minnie Bachman's 16.635 acre tract, along a line making an angle of 7 degrees 07 minutes to the left of the last mentioned point South 49 degrees 53 minutes East a distance of 3131.82 feet to a point in the center line of Lockbourne Road, said center line being also the East line of Section #10.

I am also submitting a list of the property owners affected by the proposed establishment and the amount of land to be appropriated.


I am of the opinion that the proposed establishment of the right of way width of said Corr Road, at sixty (60) feet, will be of general public welfare and convenience, and I therefore recommend the said establishment as shown on the accompanying plat.

Respectfully submitted,

(Signed) ALLAN C. SLADE

Allan Slade  
County Engineer.

FRANKLIN CO. O., ROAD RECORD No. 15 Establishment of Corr Road, Marion Township.



CORR ROAD

MARION TOWNSHIP LANDS

Owner's Name	Range	Twp.	Sec.	$\frac{1}{2}$ Sec.	Parcel Number	Acres Owned	Audit. Duplic.	Acres Sought to be Appr.	Mortgagee
Minnie Bachman	22	4	3	10	23	16 <sup>635</sup>	16 <sup>635</sup>	0.002	Clear
Herbert Fitzpatrick Tr.	22	4	10		24	2 <sup>32</sup>	2 <sup>32</sup>	2 <sup>32</sup> )	Guarantee Trust Co. Equitable Trust Co. Central Hanover Bank and Trust Co. all of New York, N.Y.
Herbert Fitzpatrick Tr.	22	4	3-10		2122	3 <sup>55</sup>	3 <sup>55</sup>	3 <sup>55</sup> )	
Herbert Fitzpatrick Tr.	22	4	10		1968	0 <sup>94</sup>	0 <sup>94</sup>	0 <sup>94</sup> )	
Herbert Fitzpatrick Tr.	22	4	10	10	1939	1 <sup>58</sup>	1 <sup>58</sup>	1 <sup>51</sup> )	

THE CIVIL ENGINEER'S ACT, 1903

over C&O R.R. Co. Deeds. . .  
 Sta. 0+00 & PARSONS AVE.  
 (SMOKE ROW RD.)  
 Sta. 57+35.50 angle pt.  $\Delta = 71^{\circ}06'$  Lt. (R.R. Survey)  
 Sta. 68+71.62 & LOCKBOURNE RD.  
 Map Franklin County's Engineers' survey  
 Sta. 0+00 & PARSONS AVE. (SMOKE ROW RD.)  
 Sta. 57+35.50 angle pt.  $\Delta = 71^{\circ}06'$  Lt.  
 Sta. 68+71.62 & LOCKBOURNE RD.

ARRANGE . . .  
 to be APPROVED

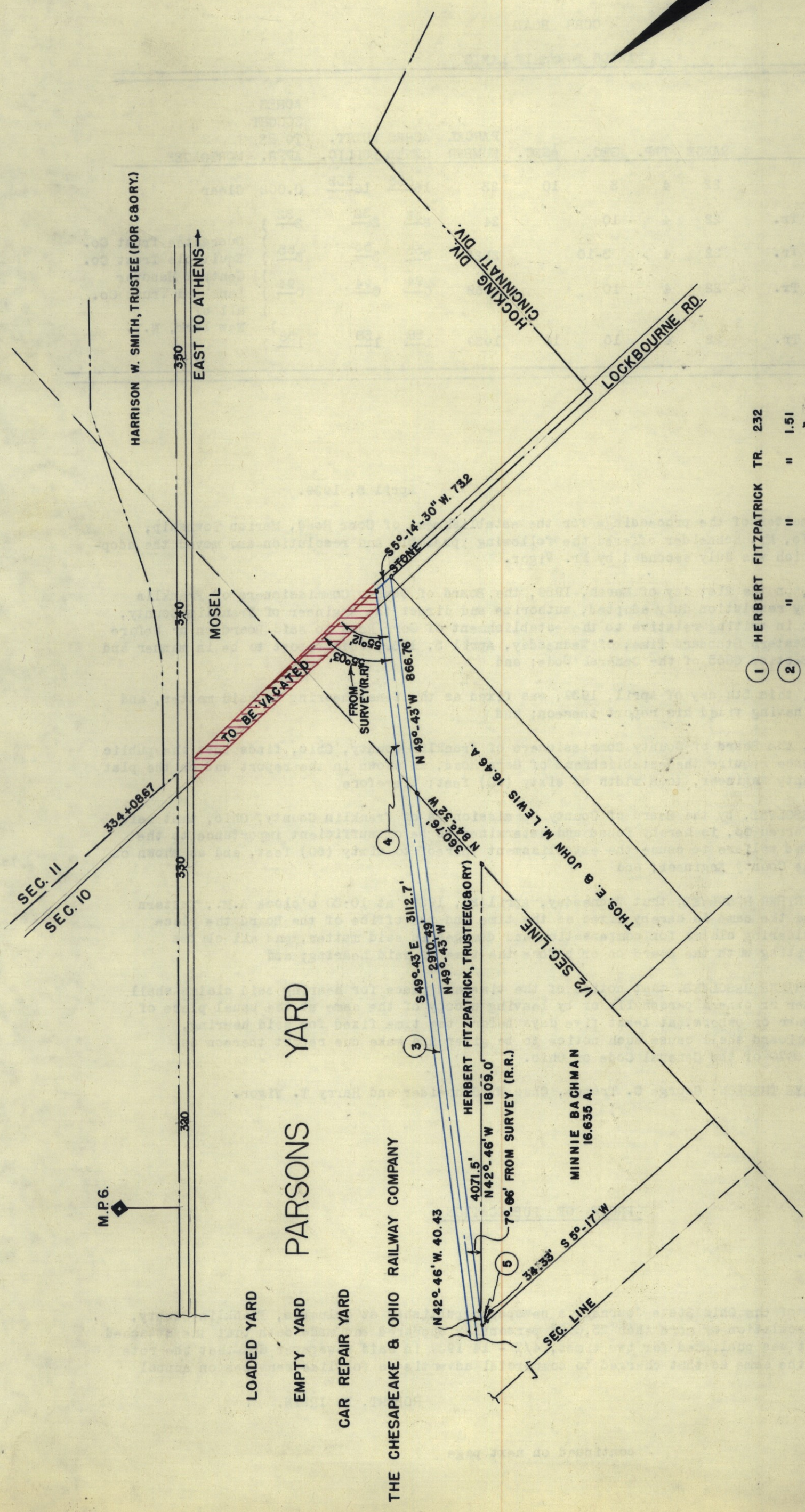

①	HERBERT FITZPATRICK TR.	2.32
②	" "	1.51
③	" "	3.55
④	" "	0.94
⑤	MINNIE DACHMAN	0.002

OFFICE OF FRANKLIN CO. ENGINEER  
 ESTABLISHMENT OF  
**CORR ROAD**  
 MARION TWP. FRANKLIN COUNTY O.  
 APPROVED BY  
 FRANKLIN COUNTY ENGINEER  
 SCALE 1" = 400 FT.  
 DATE



PLAT  
ESTABLISHMENT OF  
**CORR ROAD**

MARION TWP. FRANKLIN COUNTY, O.  
APPROVED BY ALLEN C. SLADE  
FRANKLIN COUNTY ENGINEER  
DATE 3/5/39 SCALE 1" = 400'



1	HERBERT FITZPATRICK TR.	232
2	"	1.51
3	"	3.55
4	"	0.94
5	MINNIE BACHMAN	0.002

NOTE: BEARINGS & DISTANCES SHOWN ARE FROM DEEDS.

FRANKLIN CO. O., ROAD RECORD No. 15 Establishment of Corr Road, Marion Township.

April 5, 1939.

In the matter of the proceedings for the establishment of Corr Road, Marion Township, Franklin County, Ohio, Mr. Schneider offered the following preamble and resolution and moved the adoption of the same, which was duly seconded by Mr. Vigor.

WHEREAS, on the 21st day of March, 1939, the Board of County Commissioners of Franklin County, Ohio, did, by resolution duly adopted, authorize and direct the Engineer of Franklin County, Ohio, to make report in writing relative to the establishment of Corr Road to said Board on or before 9:30 o'clock A.M., Eastern Standard Time, of Wednesday, April 5, 1939; said report to be in manner and form prescribed in Section 6865 of the General Code; and

WHEREAS, this 5th day of April, 1939, was fixed as the final hearing in said matter, and the County Engineer having filed his report thereon; and

WHEREAS, the Board of County Commissioners of Franklin County, Ohio, finds that the public welfare and convenience require the establishment of Corr Road, as shown in the report and on the plat submitted by the County Engineer, to a width of sixty (60) feet; therefore

BE IT RESOLVED, by the Board of County Commissioners of Franklin County, Ohio, that said Corr Road herein referred to, is hereby found and determined to be of sufficient importance to the public convenience and welfare to cause the establishment thereof to sixty (60) feet, and as shown on plat submitted by the County Engineer; and

BE IT FURTHER RESOLVED, that Wednesday, April 26, 1939, at 10:30 o'clock A.M., Eastern Standard Time, be and the same is hereby fixed as the time and the office of the Board the place for hearing and considering claims for compensation and damages in said matter, and all claims shall be filed in writing with the Board on or before the time of said hearing; and

BE IT FURTHER RESOLVED, that notice of the time and place for hearing said claims shall be served on the owner or owners personally or by leaving a copy of the same at the usual place of residence of such owner or owners, at least five days before the time fixed for said hearing, and the Clerk of the Board shall cause such notice to be given and make due report thereon as provided in Section 6870 of the General Code of Ohio.

Voting Aye thereon: George G. Trabue, Chas. W. Schneider and Harry T. Vigor.

PROOF OF PUBLICATION

PROOF OF PUBLICATION

State of Ohio  
Franklin County  
Robert W. ...  
Secretary-Treasurer of the Ohio State Journal, a newspaper published at Columbus, Franklin County, Ohio, with a paid circulation of more than 25,000, personally examined and made oath that the above printed advertisement was published for ...

In said newspaper ... charged ... for the services on annual contract.

Subscribed and sworn to this 14th day of April 1939

E. T. Speinagel  
Notary Public in and for Franklin Co.

E. T. SPEINAGEL

Notice to the ...  
The Guaranty Trust Company, ...  
Notice is hereby given that a resolution was adopted by the Board of County Commissioners of Franklin County, Columbus, Ohio, April 5, 1939, declaring if necessary to establish ...  
Beginning at a point in the center line of ...  
The Guaranty Trust Company, ...  
New York, N. Y., and other Non-Resident Land Owners.  
Notice is hereby given that a resolution was adopted by the Board of County Commissioners of Franklin County, Columbus, Ohio, April 5, 1939, declaring if necessary to establish ...  
Beginning at a point in the center line of ...  
The Guaranty Trust Company, ...  
New York, N. Y., and other Non-Resident Land Owners.

PROOF OF SERVICE

STATE OF OHIO

COUNTY OF FRANKLIN

On the 12th day of April, 1939, personally appeared before me James S. Johnson, Assistant County Engineer, who being first duly sworn, deposes and says that he served a copy of the attached notice upon each lot and land owner therein mentioned in the manner and at the time stated after their respective names.

These are the land owners, a part of whose land is sought to be appropriated on account of the establishment of Corr Road, Marion Township, Franklin County, Ohio:

NAME OF PERSON SERVED	HOW SERVED	WHEN SERVED
Minnie Bachman	By personally sending a copy of said notice to Minnie Bachman, c/o Eugene E. Anderson, Atty., Sharon, Pa., via Registered Mail	4/12/39
Herbert Fritzpatrick, Tr.	By leaving a copy of said notice at the office of Harrison Smith, Spahr Building, Columbus, Ohio.	4/12/39

and further deponent saith not.

(Signed) JAMES S. JOHNSON  
Assistant County Engineer.

Sworn to before me and signed in my presence this 12th day of April, 1939.

(Signed) WILLIAM F. BOLAND  
Notary Public, Franklin County, Ohio.

SEAL

April 5, 1939.

NOTICE IN THE MATTER OF THE ESTABLISHMENT OF  
CORR ROAD, MARION TOWNSHIP, FRANKLIN COUNTY, OHIO.

Notice is hereby given that the survey made and plat filed with the Board of County Commissioners, by the County Engineer, in the matter of the establishment of the Corr Road, Marion Township, Franklin County, Ohio, shows the appropriation of a portion of your lands to be necessary for the proposed improvement of said road, which road is more particularly described as follows:

Beginning at a point in the center line of Parsons Avenue, said center line being also the west line of Section #3, and the west property line of Herbert Fritzpatrick, Tr.'s 2.32 acre tract, said beginning point being located North 4 degrees 15 minutes East 1116.16 feet of the southwest corner of said Section #3, and north 4 degrees 15 minutes East 40.28 feet of the southwest corner of Herbert Fritzpatrick Tr.'s 2.32 acre tract; thence from above described beginning point, through Herbert Fritzpatrick Tr.'s 2.32 acre tract South 42 degrees 46 minutes East a distance of 3739.8 feet to an angle point; thence, continuing through Herbert Fritzpatrick Tr.'s 2.32 acre and 3.55 acre tracts, and Minnie Bachman's 16.635 acre tract, along a line making an angle of 7 degrees 07 minutes to the left of the last mentioned point South 49 degrees 53 minutes East a distance of 3131.82 feet to a point in the center line of Lockbourne Road, said center line being also the east line of Section #10.

You are further notified that Wednesday, April 26, 1939, at 10:30 o'clock A.M., Eastern Standard Time, at the office of the Board of County Commissioners of Franklin County, has been fixed as the time and place for hearing and considering claims that may be filed for lands to be taken for said improvement and for damages on account thereof. Application for compensation and damages shall be made in writing any time before the time for hearing thereon. Failure to make such application shall be a waiver of all rights thereto by every person interested therein, except minors or other persons under disability.

By order of the Board of County Commissioners of Franklin County, Ohio.

(Signed) BERTHA A. YOUNG  
Assistant Clerk.

COMPENSATION AND DAMAGES ESTABLISHING CORR ROAD FIXED. ENGINEER DIRECTED TO STAKE OUT ROAD AT THE WIDTH OF 60 FEET.

April 26, 1939.

This being the day and hour fixed for the purpose of considering claims for compensation and damages that may be filed in the matter of the proceedings for the establishment of Corr Road, Marion Township, Franklin County, Ohio, same came on, and the Board of County Commissioners finds the following claim for compensation and damages has been filed in accordance with law, to wit:-

Mrs. Minnie Bachman	Land and Fence	\$10.00
---------------------	----------------	---------

After due consideration of said claim for compensation and damages, and the hearing of evidence thereon, Mr. Schneider, a member of the Board of County Commissioners, offered the following preamble and resolution and moved the adoption of the same, which was duly seconded by Mr. Vigor, also a member of said Board.

BE IT RESOLVED, by the Board of County Commissioners of Franklin County, Ohio, that after due consideration of the claim filed for compensation and damages in the matter of the establishment of Corr Road, as above set forth, the Board deems the sum of \$10.00 to be just and equitable as compensation for land taken and damages sustained by reason of said establishment, and the said sum of \$10.00 be and hereby is awarded to the said Mrs. Minnie Bachman; and

BE IT FURTHER RESOLVED, that in the opinion of the Board of County Commissioners, the establishment of Corr Road, Marion Township, is of sufficient importance to the public convenience and welfare to cause said compensation and damages awarded on account thereof in the sum of \$10.00 to be paid out of the County Treasury, and it is hereby so ordered; and

BE IT FURTHER RESOLVED, that the finding of the Board of County Commissioners is in favor of the establishment of said Corr Road, Marion Township, at the width of sixty (60) feet, and in accordance with the report and plat submitted by the County Engineer April 4, 1939, along the following described center line, subject to the right of The Chesapeake and Ohio Railway Company to maintain within the limits of the highway any of its existing facilities:-

Beginning at a point in the center line of Parsons Avenue, said center line being also the west line of Section #3, and the west property line of Herbert Fitzpatrick, Tr.'s 2.32 acre tract, said beginning point being located north 4 degrees 15' east 1116.16 feet of the southwest corner of said Section #3, and north 4 degrees 15' east 40.28 feet of the southwest corner of Herbert Fitzpatrick Tr.'s 2.32 acre tract; thence from above described beginning point, through Herbert Fitzpatrick Tr.'s 2.32 acre tract south 42 degrees 46' east a distance of 3739.8 feet to an angle point; thence continuing through Herbert Fitzpatrick Tr.'s 2.32 acre tract and 3.55 acre tract, and Minnie Bachman's 16.635 acre tract, along a line making an angle of 7 degrees 07' to the left of the last mentioned point south 49 degrees 53' east a distance of 3131.82 feet to a point in the center line of Lockbourne Road, said center line being also the east line of Section #10;

And provided further that the County Engineer be and he hereby is directed to stake out said Corr Road at the width of sixty (60) feet on the line as set forth above.

Voting Aye thereon: Geo. G. Trabue, Chas. W. Schneider and Harry T. Vigor.