

This road record entry is a combination of the original road record book found in the Franklin County Engineer's Tax Map Department and the WPA transcribed road record book found in the Franklin County Engineer's Records Department. The WPA information was added to the original record to aid in reading the text or plats.

The information below refers to the WPA transcribed entries and was included in the front of each of those books:

“THE HISTORICAL DATA IN THIS RECORD

WAS COMPILED BY RECORDS IN THE OFFICE OF THE FRANKLIN COUNTY ENGINEER

WORKS PROGRESS ADMINISTRATION IN OHIO OFFICIAL PROJECT 665-42-3-130

W P 17847

SPONSORED BY

ALLEN C. SLADE, COUNTY ENGINEER

FRANKLIN COUNTY, OHIO”

## FRANKLIN CO. O., ROAD RECORD No. 15 Widening of Davis Road.

Davis Road - widening and new curve alignment from Walker Road to Alton &amp; Darby Creek Road

December 21, 1938.

ROW = 60'

Mr. Shade offered the following preamble and resolution and moved the adoption of the same, which was duly seconded by Mr. Trabue:

WHEREAS, Section 6862, General Code of Ohio, provides that when the Board of County Commissioners is of the opinion that it will be for the public convenience and welfare to locate, establish, alter, widen, straighten, vacate or change the direction of a public road they shall so declare by resolution; therefore

BE IT RESOLVED, By the Board of County Commissioners of Franklin County, Ohio, all of said Board being present and voting thereon and in favor thereof, that they do hereby declare that it is necessary for the public convenience and welfare that proceedings be had and taken to widen a road to be known as Davis Road, Brown Township, to a width of sixty feet, described as follows:

Beginning at the intersection of the center lines of Davis Road and the Walker Road, thence in a northeasterly direction along the present center line of Davis Road a distance of approximately 8200 feet to the west right of way line of the Darby Creek Road; length of road to be widened from forty feet to sixty feet, being approximately 8200 feet or 1.56 miles, in the north central part of Brown Township, X Franklin County, Ohio.

and

BE IT FURTHER RESOLVED, that Friday, January 20, 1939, at ten o'clock A.M. Eastern Standard Time, on the line of said proposed improvement be and the same is hereby fixed as the time and place for viewing same; and that Saturday, February 4, 1939, at ten o'clock A.M. Eastern Standard Time, at the office of the Board of County Commissioners of Franklin County, Ohio, be and hereby is fixed as the time and place for final hearing thereon, and that the clerk of the Board be and hereby is directed to cause legal publication thereof to be made in the Ohio State Journal.

Voting Aye thereon: Chas. W. Schneider, George G. Trabue and David A. Shade.

## PROOF OF PUBLICATION

State of Ohio }  
Franklin County } ss.  
Robert W. Irwin  
Secretary-Treasurer of the Ohio  
State Journal, a newspaper published  
at Columbus, Franklin County, Ohio,  
with a paid circulation of more than  
25,000, personally appeared and  
made oath that the attached printed  
advertisement was published for

two times, 12/24-31  
1938

in said newspaper and that the rate  
charged therefor is the same as that  
charged to commercial advertisers  
for like services on annual contracts.

Robert W. Irwin

Suscribed and sworn to this 31<sup>st</sup>

day of December 1938

E. T. Spetnagel

Notary Public in and for Franklin Co.

E. T. SPETNAGEL, Notary Public  
My commission expires Oct. 17, 1940

### Notice of Intention to Widen Davis Road, Brown Township.

Notice is hereby given that it is the intention of the Board of County Commissioners of Franklin County, Ohio, to widen Davis Road, Brown Township, from forty feet to sixty feet, described as follows:

Beginning at the intersection of the center lines of Davis Road and the Walker Road, thence in a northeasterly direction along the present center line of Davis Road, a distance of approximately 8200 feet to the west right of way line of the Darby Creek Road; length of road to be widened from forty feet to sixty feet being approximately 8200 feet or 1.56 miles, in the north central part of Brown Township, Franklin County, Ohio.

Notice is hereby given that Friday, January 20, 1939, at 10 o'clock a. m. eastern standard time, on the line of said proposed road improvement was fixed as the time and place for viewing thereof, and Saturday, February 4, 1939, at 10 o'clock a. m. eastern standard time, at the office of the Board of County Commissioners of Franklin County, Ohio, was fixed as the time and place for final hearing thereon.

By order of the Board of County Commissioners of Franklin County, Ohio. REEDIE W. McDONALD,  
12-24 31 Clerk of the Board.

January 20, 1939.

In the matter of the resolution of December 21, 1938, adopted by the Board of County Commissioners for the widening of Davis Road, Brown Township, Franklin County, Ohio, Mr. Schneider offered the following preamble and resolution and moved the adoption of the same, which was duly seconded by Mr. Vigor.

WHEREAS, on the 21st day of December, 1938, the Board of County Commissioners of Franklin County, Ohio, adopted a resolution declaring it necessary to widen Davis Road, Brown Township, Franklin County, Ohio; and

WHEREAS, on the 21st day of December, 1938, said Board of County Commissioners did fix the 20th day of January, 1939, at ten o'clock A.M. Eastern Standard Time, on the line of said proposed

THE COL. B. B. MFG. CO. 74053

road widening as the time and place for the viewing thereof, and did further fix the 4th day of February, 1939, at ten o'clock A. M. Eastern Standard Time, at the office of the Board of County Commissioners of Franklin County, Ohio, as the time and place for the final hearing on said widening; and

WHEREAS, legal notice by publication in the Ohio State Journal, a newspaper published in and of general circulation in said county was given of the time and place for the viewing of said location and of the final hearing thereon; and

WHEREAS, The Board of County Commissioners of Franklin County, Ohio, did, on the 20th day of January, 1939, the day fixed for the viewing of the said proposed road widening, meet on the line thereof, as described in the petition, and heard all the proof offered by parties interested in and affected thereby and other persons competent to testify, and did go over and along the line of said proposed road, and by actual view of same, and the premises along and adjacent thereto, which are to be affected thereby, does find that the widening of Davis Road is of sufficient importance to require that the Engineer of Franklin County, Ohio, be instructed and directed to make a survey and plat thereof; therefore

BE IT RESOLVED, By the Board of County Commissioners of Franklin County, Ohio, that the Engineer of Franklin County, Ohio, be and he hereby is instructed and directed to make a plat and survey of the proposed road widening, an accurate and detailed description of each tract of land which will be necessary to be taken, together with the names of each owner; shall set stakes at the termini of each right of way line and at all angles between such termini, and at sufficient other points on the right of way lines so that the bounds of the proposed road widening may be discernible to property owners and others interested, and make report to the Board of County Commissioners on or before the 4th day of February, 1939, at ten o'clock A.M. Eastern Standard Time. Said report shall set forth the opinion of the County Engineer either for or against the granting of said improvement, which report, together with the plat and survey of the proposed improvement shall be deposited with the County Commissioners.

Voting Aye thereon: George G. Trabue, Chas. W. Schneider and Harry T. Vigor.

February 3, 1939.

SUBJECT: PROPOSED WIDENING OF DAVIS ROAD IN BROWN TOWNSHIP,  
FRANKLIN COUNTY, OHIO. LAND SOUGHT TO BE APPROPRIATED.

Hon. Board of County Commissioners,  
Franklin County, Ohio.

Gentlemen:

Pursuant to your order of January 20th, 1939, I have made a survey and plat, which I hereby submit, of Davis Road in Brown Township, showing the proposed widening of the said road from a right of way width of forty (40) feet to a right of way width of sixty (60) feet.

Due to several existing angles in the existing established center line, I recommend that they be eliminated by altering and establishing a new center line at these points, and that the said Davis Road be therefore widened and established at a width of sixty (60) feet along the following described center line:

Beginning at the point of intersection of the center lines of Walker Road and Davis Road; thence North 56 degrees 30' East along the said center line of Davis Road a distance of 4025.58 feet to a point in said center line, this portion of road to be widened from 40 to 60 feet; thence in a northeasterly direction along a curve to the left, the radius of which is 1637.28 feet, a distance of 439.52 feet to a point; thence North 41 degrees 07' East, a distance of 180.1 feet to a point; thence in a northeasterly direction along a curve to the right, the radius of which is 1637.28 feet, a distance of 430.47 feet to a point in the present center line of Davis Road, this portion of the road to be established at a width of 60 feet; thence North 56 degrees 11' East a distance of 368.43 feet to a point in the present center line of Davis Road, this portion of the road to be widened from 40 to 60 feet; thence in a southeasterly direction along a curve to the right, the radius of which is 2864.93 feet, a distance of 321.67 feet to a point in the present center line of Davis Road, this portion of the road to be established at a width of 60 feet; thence North 62 degrees 37' East a distance of 1629.73 feet to an angle point in said present center line of Davis Road; thence North 59 degrees 48' East a distance of 892.57 feet to a point in the present center line of Davis Road, this portion of the road to be widened from 40 feet to 60 feet; thence in a southeasterly direction along a curve to the right, the radius of which is 955.37 feet a distance of 405.28 feet to a point in the present center line of Davis Road, this portion of the road to be established at a width of 60 feet; thence North 84 degrees 67' East a distance of 606.3 feet to an iron pin at the intersection of the center lines of Davis Road and the Alton-Darby Creek Road.

I am also submitting a list of the property owners affected by the proposed widening and alterations and the amount of land to be appropriated.

I am of the opinion that the proposed widening and establishing of alterations of the right of way width of the said road to a width of 60 feet, will be of general public welfare and convenience and I therefore recommend the proposed widening as shown on the accompanying plat.

Respectfully submitted,

(Signed) ALLAN C. SLADE,

Allan C. Slade  
County Engineer.

Christian N. & Rachel M. Keeler  
28<sup>78</sup> A.  
0.110 A. SOUGHT TO BE APPROPRIATED

Frederick E. Weldon  
83<sup>35</sup> A.  
0.488 A. SOUGHT

Caleb Donovan  
105<sup>80</sup> A.  
0.927 A. SOUGHT

Frederick E. Weldon  
50 A.  
0.240 A. SOUGHT

Caleb Donovan  
105<sup>80</sup> A.

Bertha Dimond & Sada A. Latham  
80 A.  
0.998 A. SOUGHT

Joseph D. Davis  
51<sup>20</sup> A.  
0.521 A. SOUGHT

Joseph D. Davis  
39 A.  
0.301 A. SOUGHT

John Koerner  
35<sup>18</sup> A.  
0.227 A. SOUGHT

Blanche A. Van Schoyck (LIFE ESTATE)  
48<sup>78</sup> A.  
0.154 A. SOUGHT TO BE APPROPRIATED

Barbara Keeler  
35<sup>35</sup> A.  
0.294 A. SOUGHT

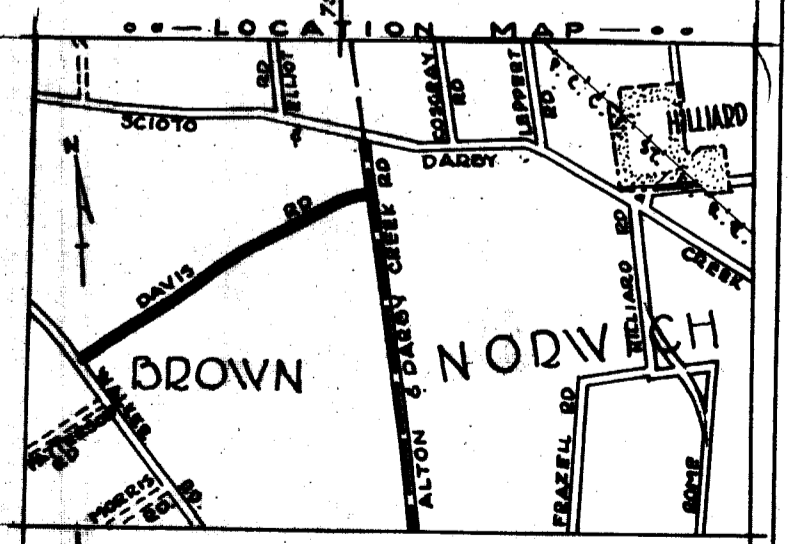
Herman Keeler  
29<sup>62</sup> A.  
0.198 A. SOUGHT

P.I. = Sta. 42+46.7 near P.I.  
A = 15° 28' Lt.  
D = 3° 30'  
R = 1637.28  
T = 221.12  
L = 439.52  
P.C. = 40+26.38  
P.T. = 44+65.1

P.I. = 48+61.7 set I.P.  
A = 15° 04' Rt.  
D = 3° 30'  
R = 1637.28  
T = 216.50  
L = 430.47  
P.C. = 46+45.2  
P.T. = 50+75.67

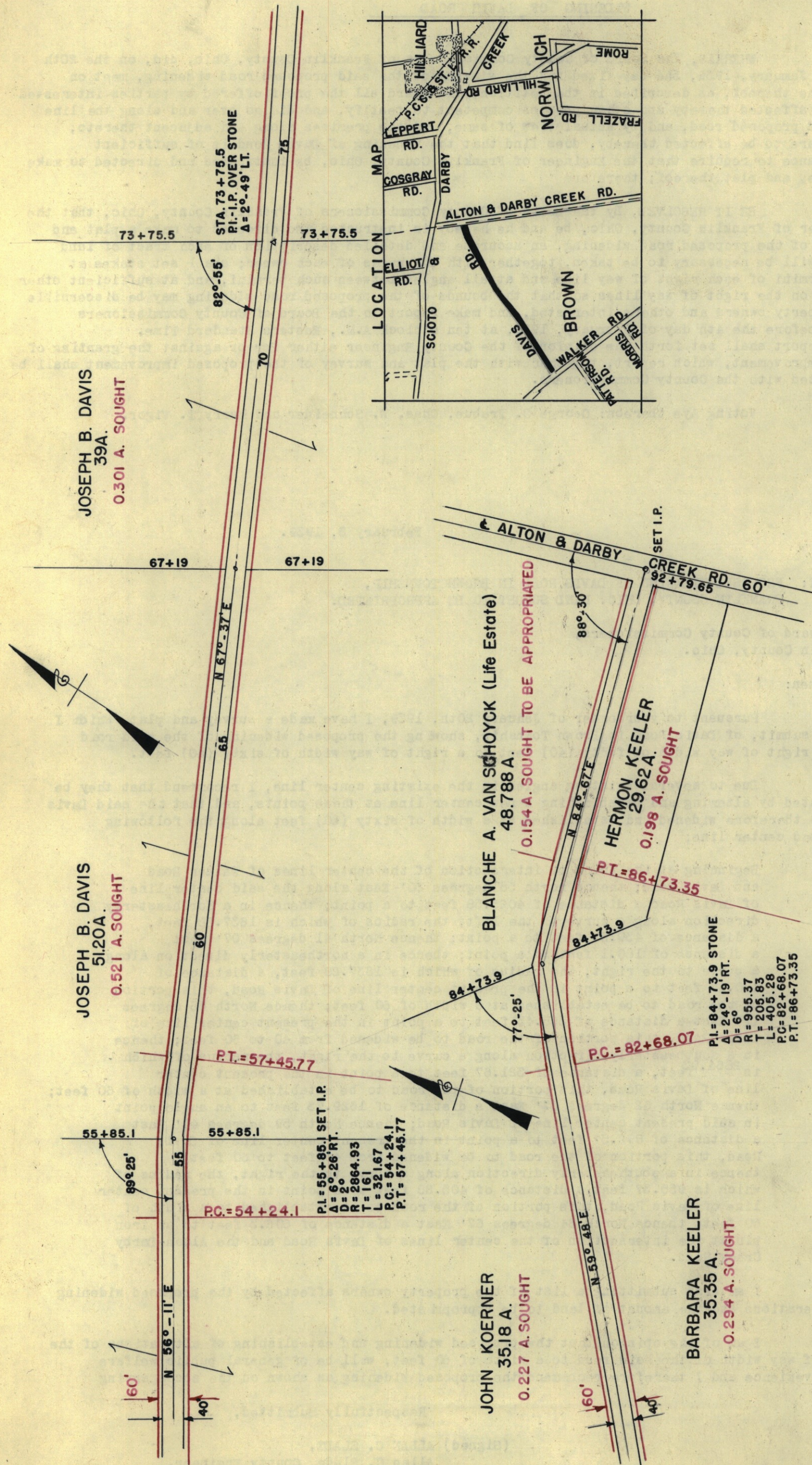
P.C. = 54+24.1  
P.I. = 53+65.1 set  
A = 6° 26' Rt.  
D = 2° 20'  
R = 2864.93  
T = 161  
L = 321.67  
P.C. = 54+24.1  
P.T. = 57+45.77

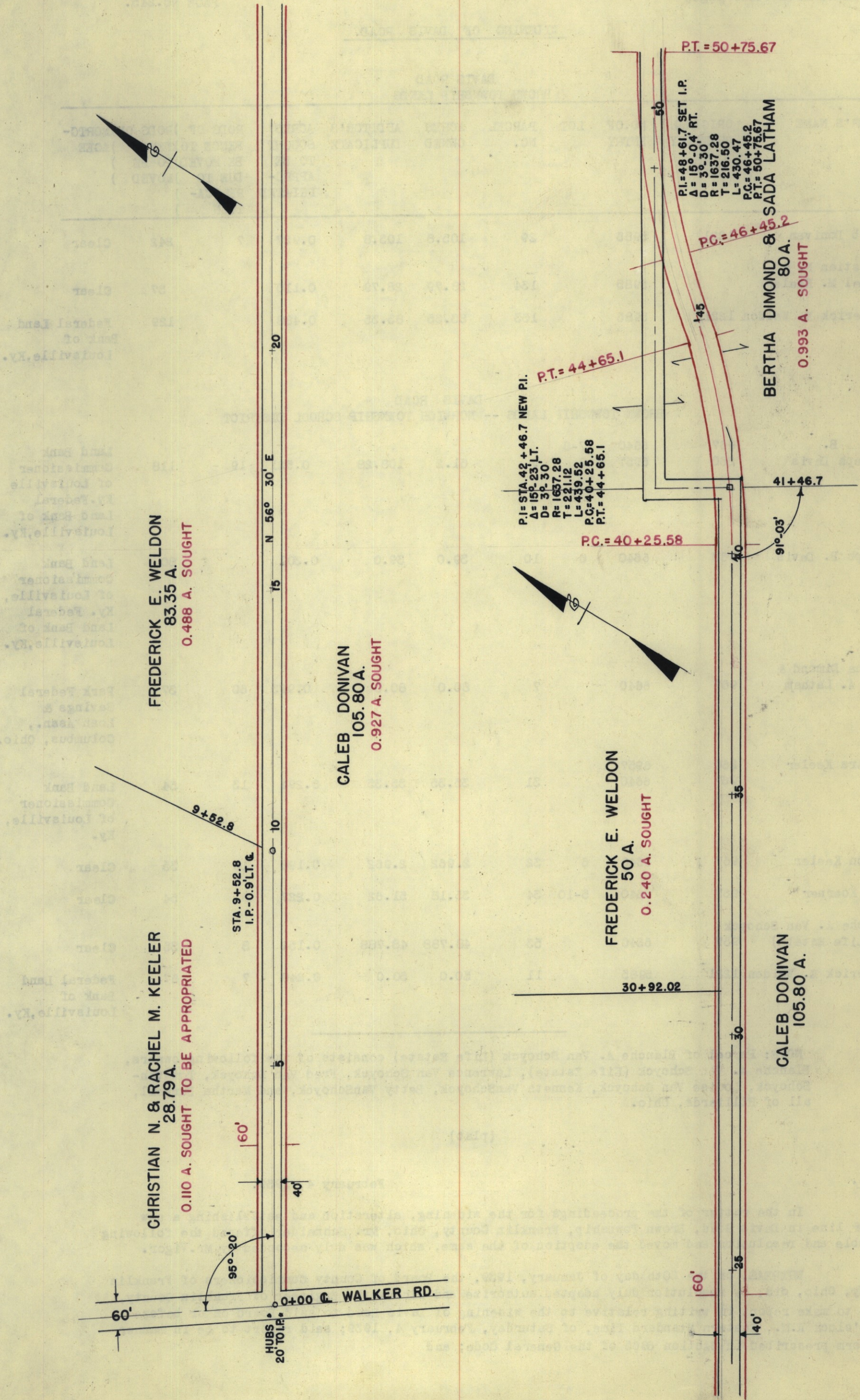
P.I. = 84+73.9  
A = 24° 19' Rt.  
D = 6° 00'  
R = 950.37  
T = 205.83  
L = 402.28  
P.C. = 82+68.07  
P.T. = 86+73.95



Widening of  
**DAVIS ROAD**  
Brown Twp. Franklin County Ohio  
Approved by Allen C. Stale  
Franklin County Engineer  
Date 2/4/29 Scale 1" = 200'

PLAT  
WIDENING OF  
**DAVIS ROAD**  
BROWN TWP. FRANKLIN COUNTY, OHIO  
APPROVED BY ALLAN C. SLADE  
FRANKLIN COUNTY ENGINEER,  
DATE: 2-4-39 SCALE: 1"=200'





## FRANKLIN CO. O., ROAD RECORD No. 15

Widening of Davis Road.

THE COL. B. B. MFG. CO. 74053

DAVIS ROAD  
BROWN TOWNSHIP LANDS

Owner's Name	Original No. of Quantity Entry	Lot	Parcel No.	Acres Owned	Auditor's Duplicate	Acres Sought to be appro- priated	Rods of Fence to be moved due to relocation	Rods of Fence to be moved	Mortgagee
Caleb Donivan	1221	5985	29	105.8	105.8	0.927	7	242	Clear
Christian N. & Rachel M. Keeler		5985	134	28.79	28.79	0.110		57	Clear
Frederick E. Weldon	1221	5985	133	83.35	83.35	0.488		129	Federal Land Bank of Louisville, Ky.

DAVIS ROAD  
BROWN TOWNSHIP LANDS--NORWICH TOWNSHIP SCHOOL DISTRICT

Joseph B. Davis	967 260	6640 6957	7-8 9	9	51.2	108.28	0.521	19	118	Land Bank Commissioner of Louisville, Ky. Federal Land Bank of Louisville, Ky.
Joseph B. Davis	967	6640	6	10	39.0	39.0	0.301		80	Land Bank Commissioner of Louisville, Ky. Federal Land Bank of Louisville, Ky.
Bertha Dimond & Sada A. Atham	967	6640		7	80.0	80.0	0.993	60	37	Park Federal Savings & Loan Assn., Columbus, Ohio.
Barbara Keeler	260 967	6957 6640		31	35.35	35.35	0.294	13	54	Land Bank Commissioner of Louisville, Ky.
Hermon Keeler	967	6640	6	32	2.962	2.962	0.198	10	35	Clear
John Koerner	967	6640	5-10	34	35.18	51.62	0.227	8	54	Clear
Blanche A. Van Schoyck (Life Estate)	967	6640		53	48.788	48.788	0.154	8	35	Clear
Frederick E. Weldon	1221	5985		11	50.0	50.0	0.240	7	67	Federal Land Bank of Louis- ville, Ky.

Note: Parcel of Blanche A. Van Schoyck (Life Estate) consists of the following owners, Blanche A. Van Schoyck (Life Estate), Lawrence Van Schoyck, Fred Van Schoyck, Tom Van Schoyck, Louise Van Schoyck, Kenneth Van Schoyck, Betty Van Schoyck, and Martha Burwell, all of Hilliards, Ohio.

THE COL. B. B. MFG. CO. 74053

February 4, 1939.

In the matter of the proceedings for the widening, alteration and establishing a new center line in Davis Road, Brown Township, Franklin County, Ohio, Mr. Schneider offered the following preamble and resolution and moved the adoption of the same, which was duly seconded by Mr. Vigor.

WHEREAS, on the 20th day of January, 1939, the Board of County Commissioners of Franklin County, Ohio, did, by resolution duly adopted authorize and direct the Engineer of Franklin County, Ohio, to make report in writing relative to the widening of Davis Road to said Board on or before ten o'clock A.M., Eastern Standard Time, of Saturday, February 4, 1939; said report to be in manner and form prescribed in Section 6865 of the General Code; and

WHEREAS, this 4th day of February, 1939, was fixed as the Final Hearing in said matter, and the County Engineer having filed his report thereon; and

WHEREAS, the Board of County Commissioners of Franklin County, Ohio, finds that the public welfare and convenience require the widening, alteration and establishment of Davis Road, as shown in the report and on the plat submitted by the County Engineer, to a width of sixty (60) feet; therefore

BE IT RESOLVED, by the Board of County Commissioners of Franklin County, Ohio, that said Davis Road herein referred to, is hereby found and determined to be of sufficient importance to the public convenience and welfare to cause the widening, alteration and establishing thereof to sixty (60) feet, and as shown on plat submitted by the County Engineer; and

BE IT FURTHER RESOLVED, that Wednesday, March 1, 1939, at ten o'clock A.M. Eastern Standard Time, be and the same is hereby fixed as the time and the office of this Board the place for hearing and considering claims for compensation and damages in said matter, and all claims shall be filed in writing with the Board on or before the time of said hearing; and

BE IT FURTHER RESOLVED, that notice of the time and place for hearing said claims shall be served on the owner or owners personally, or by leaving a copy of the same at the usual place of residence of such owner or owners, at least five days before the time fixed for said hearing, and the Clerk of the Board shall cause such notice to be given and make due report thereon as provided in Section 6870 of the General Code of Ohio.

Voting Aye thereon: George G. Trabue, Chas. W. Schneider and Harry T. Vigor.

PROOF OF PUBLICATION

State of Ohio } ss.
Franklin County }
Robert W. Irwin
Secretary-Treasurer of the Ohio State Journal, a newspaper published at Columbus, Franklin County, Ohio, with a paid circulation of more than 25,000, personally appeared and made oath that the attached printed advertisement was published for Two times 2/7/39 1939

In said newspaper and that the rate charged therefor is the same as that charged to commercial advertisers for like services on annual contracts.

Subscribed and sworn to this 14th day of February 1939 E.T. Spetnagel Notary Public in and for Franklin Co.

E. T. SPETNAGEL, Notary Public My commission expires Oct. 17, 1940

Plat description text: Widening of Davis Road, Brown Township, Franklin County, Ohio. The center line is shown as a solid line. The widening is shown as a dashed line. The widening is to be 60 feet wide. The widening is to be established as follows: From a point on the center line of Davis Road, a distance of 4005.58 feet to a point on said center line, the surveyor laid out a line 60 feet wide, to be widened from 40 to 60 feet. The widening is to be established as follows: From a point on the center line of Davis Road, a distance of 4005.58 feet to a point on said center line, the surveyor laid out a line 60 feet wide, to be widened from 40 to 60 feet. The widening is to be established as follows: From a point on the center line of Davis Road, a distance of 4005.58 feet to a point on said center line, the surveyor laid out a line 60 feet wide, to be widened from 40 to 60 feet.

Plat description text: Widening of Davis Road, Brown Township, Franklin County, Ohio. The center line is shown as a solid line. The widening is shown as a dashed line. The widening is to be 60 feet wide. The widening is to be established as follows: From a point on the center line of Davis Road, a distance of 4005.58 feet to a point on said center line, the surveyor laid out a line 60 feet wide, to be widened from 40 to 60 feet. The widening is to be established as follows: From a point on the center line of Davis Road, a distance of 4005.58 feet to a point on said center line, the surveyor laid out a line 60 feet wide, to be widened from 40 to 60 feet.

February 7, 1939.

The undersigned hereby certifies that a marked copy of The Ohio State Journal dated February 7, 1939, has this day been mailed to Federal Land Bank of Louisville, Ky. and Land Bank Commissioner of Louisville, Ky., in the matter of the proceedings for the widening, alteration and establishing of Davis Road.

(Signed) Bertha A. Young Asst. Clerk.

PROOF OF SERVICE

STATE OF OHIO

COUNTY OF FRANKLIN

On the 10th day of February, 1939, personally appeared before me James S. Johnson, Assistant County Engineer, who being first duly sworn, deposes and says that he served a copy of the attached notice upon each lot and land owner therein mentioned in the manner and at the time stated after their respective names.

These are the land owners, a part of whose land is sought to be appropriated on account of the widening of the Davis Road, Brown Township, Franklin County, Ohio.

NAME OF PERSON SERVED	HOW SERVED	WHEN SERVED
Caleb Donivan	By leaving a copy of said notice at his usual place of residence	2-9-39
Christian N. and Rachel M. Keeler	By leaving a copy of said notice at their usual place of residence	2-9-39
Frederick E. Weldon	By leaving a copy of said notice at his usual place of residence	2-9-39
Federal Land Bank of Louisville, Ky., Mortgagee for Frederick E. Weldon	By handing D. R. Kincaid, Attorney, Columbus Representative, a copy of said notice.	2-10-39
Joseph B. Davis	By leaving a copy of said notice at his usual place of residence	2-9-39
Land Bank Commissioner of Louisville, Ky., Mortgagee for Jos. B. Davis	By handing D. R. Kincaid, Attorney, Columbus Representative, a copy of said notice	2-10-39
Federal Land Bank of Louisville, Ky., Mortgagee, Jos. B. Davis	By handing D. R. Kincaid, Attorney, Columbus Representative, a copy of said notice.	2-10-39
Bertha Dimond	By leaving a copy of said notice at her usual place of residence	2-9-39
Sada A. Latham	By leaving a copy of said notice at her usual place of residence	2-9-39
Barbara Keeler	By leaving a copy of said notice at her usual place of residence	2-9-39
Hermon Keeler	By leaving a copy of said notice at his usual place of residence	2-9-39
Park Federal Savings & Loan Association, Columbus, Ohio, Mortgagee for Bertha Dimond and Sada A. Latham	By leaving a copy of said notice at its usual place of business	2-9-39
Land Bank Commissioner of Louisville, Ky., Mortgagee Barbara Keeler	By handing D. R. Kincaid, Attorney, Columbus Representative, a copy of said notice.	2-10-39
John Koerner	By personally handing him a copy of said notice	2-9-39
Blanche A. VanSchoyck (Life Estate)	By leaving a copy of said notice at her usual place of residence	2-9-39
Lawrence Van Schoyck	By leaving a copy of said notice at his usual place of residence	2-9-39
Fred Van Schoyck	By leaving a copy of said notice at his usual place of residence	2-9-39
Tom Van Schoyck	By leaving a copy of said notice at his usual place of residence	2-9-39
Louise Van Schoyck	By leaving a copy of said notice at his usual place of residence	2-9-39
Kenneth Van Schoyck	By leaving a copy of said notice at his usual place of residence	2-9-39
Betty Van Schoyck	By leaving a copy of said notice at his usual place of residence	2-9-39
Martha Burwell	By leaving a copy of said notice at his usual place of residence	2-9-39
Frederick E. Weldon	By leaving a copy of said notice at his usual place of residence	2-9-39
Federal Land Bank of Louisville, Ky., Mortgagee Frederick E. Weldon	By handing D. R. Kincaid, Attorney, Columbus Representative, a copy of said notice.	2-10-39

## FRANKLIN CO. O., ROAD RECORD No. 15

Widening of Davis Road.

THE COL. B. B. MFG. CO. 74053

Proof of Service cont'd.

and further deponent saith not.

(Signed) James S. Johnson  
Assistant County Engineer.

Sworn to before me and signed in my presence this 10th day of February, 1939.

(Signed) William F. Boland  
Notary Public, Franklin County, Ohio.

February 6, 1939.

## NOTICE IN THE MATTER OF WIDENING, ALTERING AND ESTABLISHING A NEW CENTER LINE IN DAVIS ROAD, BROWN TOWNSHIP.

Notice is hereby given that the survey made and plat filed with the Board of County Commissioners, by the County Engineer, in the matter of the widening, altering and establishing a new center line in Davis Road, Brown Township, Franklin County, Ohio, shows the appropriation of a portion of your lands to be necessary for the proposed improvement of said road, which road is more particularly described as follows:

Beginning at the point of intersection of the center lines of Walker Road and Davis Road; thence North 56 degrees 30' East along the said center line of Davis Road a distance of 4025.58 feet to a point in said center line, this portion of road to be widened from 40 to 60 feet; thence in a northeasterly direction along a curve to the left, the radius of which is 1637.28 feet, a distance of 439.52 feet to a point; thence North 41 degrees 07' East, a distance of 180.1 feet to a point; thence in a northeasterly direction along a curve to the right, the radius of which is 1637.28 feet, a distance of 430.47 feet to a point in the present center line of Davis Road, this portion of the road to be established at a width of 60 feet; thence North 56 degrees 11' East a distance of 368.43 feet to a point in the present center line of Davis Road, this portion of the road to be widened from 40 feet to 60 feet; thence in a southeasterly direction along a curve to the right, the radius of which is 2864.93 feet, a distance of 321.67 feet to a point in the present center line of Davis Road, this portion of the road to be established at a width of 60 feet; thence North 62 degrees 37' East a distance of 1629.73 feet to an angle point in said present center line of Davis Road; thence North 59 degrees 48' East a distance of 892.57 feet to a point in the present center line of Davis Road, this portion of the road to be widened from 40 feet to 60 feet; thence in a southeasterly direction along a curve to the right, the radius of which is 955.37 feet a distance of 405.28 feet to a point in the present center line of Davis Road, this portion of the road to be established at a width of 60 feet; thence North 84 degrees 67' East a distance of 606.3 feet to an iron pin at the intersection of the center lines of Davis Road and the Alton-Darby Creek Road.

You are further notified that Wednesday, March 1, 1939, at ten o'clock A.M., Eastern Standard Time, at the office of the Board of County Commissioners of Franklin County, has been fixed as the time and place for hearing and considering claims that may be filed for lands to be taken for said improvement and for damages on account thereof. Application for compensation and damages shall be made in writing any time before the time for hearing thereon. Failure to make such application shall be a waiver of all rights thereto by every person interested therein, except minors or other persons under disability.

By order of the Board of County Commissioners of Franklin County, Ohio.

(Signed) Bertha A. Young,  
Assistant Clerk.

March 1, 1939.

This being the day and hour fixed for considering claims that may be filed for compensation and damages in the matter of the proceedings for the proposed widening of Davis Road, Brown Township, same came on, and on motion of Mr. Schneider, seconded by Mr. Vigor, consideration of claims and action thereon was postponed to ten o'clock A.M. of Wednesday, March 8, 1939.

Voting Aye thereon: George G. Trabue, Chas. W. Schneider, and Harry T. Vigor.

March 8, 1939.

Pursuant to postponement, this being the day and hour fixed for considering claims that may be filed for compensation and damages in the matter of the proceedings for the proposed widening of Davis Road, Brown Township, same came on, and on motion of Mr. Schneider, seconded by Mr. Vigor, consideration of claims and action thereon was again postponed to 10 o'clock A.M., Eastern Standard Time, of Saturday, March 11, 1939.

Voting Aye thereon: George G. Trabue, Chas. W. Schneider and Harry T. Vigor.

## FRANKLIN CO. O., ROAD RECORD No. 15

Widening of Davis Road.

March 11, 1939.

COMPENSATION AND DAMAGES WIDENING DAVIS ROAD  
FIXED. ROAD ORDERED WIDENED.

This being the day and hour fixed by postponement for the purpose of considering claims for compensation and damages that may be filed in the matter of the proceedings for the widening of Davis Road, Brown Township, same came on, and the Board of County Commissioners finds the following claims for compensation and damages have been filed in accordance with the provisions of law, to wit:

Sada A. Latham and Bertha Dimond	Land	\$100.00	
	100 Rds. Fence	100.00	
	Damage to two fields	<u>500.00</u>	
	Total		\$700.00
Christian & Rachel M. Keeler	Compensation and Damages		500.00
Federal Land Bank of Louisville, Mortgagee, Jos. B. Davis	Any award allowed said mortgagors.		
Federal Farm Mortgage Corporation, Mortgagee, Jos. B. Davis	Any award allowed said mortgagors.		
Federal Farm Mortgage Corporation, Mortgagee, Barbara Keeler	Any award allowed said mortgagor.		
Federal Land Bank of Louisville, Mortgagee, Frederick E. Weldon	Any award allowed said mortgagor.		

After due consideration of said claims for compensation and damages and the hearing of evidence thereon, Mr. Schneider, a member of the Board of County Commissioners, offered the following preamble and resolution, and moved the adoption of the same, which was duly seconded by Mr. Vigor, also a member of said Board.

WHEREAS, no claims were presented by Frederick E. Weldon and Jos. B. Davis; therefore

BE IT RESOLVED, by the Board of County Commissioners of Franklin County, Ohio, that the applications of the Federal Land Bank of Louisville, Ky., and the Federal Farm Mortgage Corporation in the case of Joseph B. Davis and Frederick E. Weldon, respectively, be denied; and

BE IT FURTHER RESOLVED, that after due consideration of the remainder of claims filed, as above set forth, the Board deems the following awards just and equitable as compensation for land taken and damages sustained by reason thereof, and hereby grants the following awards, to wit:-

Sada A. Latham and Bertha Dimond	Compensation for Land	\$100.00	
	Fencing	100.00	
	Damages	<u>400.00</u>	
	Total		\$600.00
Christian & Rachel M. Keeler	Compensation for Land	\$ 1.00	
	Damages	<u>24.00</u>	25.00
Barbara Keeler	Compensation for Land	\$ 35.00	35.00
Hermon Keeler	Compensation for Land	\$ 30.00	<u>30.00</u>
	Grand Total		\$690.00

and

BE IT FURTHER RESOLVED, that in the opinion of the Board of County Commissioners of Franklin County, Ohio, the widening of Davis Road, Brown Township, is of sufficient importance to the public to cause the compensation and damages awarded on account thereof to be paid out of the County Treasury, to wit: The sum of \$690.00, and it is hereby so ordered; and

BE IT FURTHER RESOLVED, that the finding of the Board of County Commissioners is in favor of the widening of said Davis Road, Brown Township, to the width of sixty (60) feet and in accordance with the plat submitted by the County Engineer, and the County Engineer be and he hereby is directed to stake out said road to the width of sixty (60) feet on the line as shown on plat submitted by the said County Engineer.

Voting Aye thereon: George G. Trabue, Chas. W. Schneider and Harry T. Vigor.