

This road record entry is a combination of the original road record book found in the Franklin County Engineer's Tax Map Department and the WPA transcribed road record book found in the Franklin County Engineer's Records Department. The WPA information was added to the original record to aid in reading the text or plats.

The information below refers to the WPA transcribed entries and was included in the front of each of those books:

“THE HISTORICAL DATA IN THIS RECORD

WAS COMPILED BY RECORDS IN THE OFFICE OF THE FRANKLIN COUNTY ENGINEER

WORKS PROGRESS ADMINISTRATION IN OHIO OFFICIAL PROJECT 665-42-3-130

W P 17847

SPONSORED BY

ALLEN C. SLADE, COUNTY ENGINEER

FRANKLIN COUNTY, OHIO”

FRANKLIN CO. O., ROAD RECORD No. 15 Alter Sawyer Road, Mifflin Township.

Sawyer Road - alteration establishing a new road alignment from James Road to Hamilton Road

ROW = 80'

November 30, 1938.

Mr. Shade offered the following preamble and resolution and moved the adoption of the same, which was duly seconded by Mr. Trabue.

WHEREAS, Section 6862 General Code of Ohio, provides that when the Board of County Commissioners is of the opinion that it will be necessary for the public convenience and welfare to locate, establish, alter, widen, straighten, vacate or change the direction of a public road, they shall so declare by resolution; therefore

BE IT RESOLVED, By the Board of County Commissioners of Franklin County, Ohio, all of said Board being present and voting thereon and in favor thereof, that they do hereby declare that it is necessary for the public convenience and welfare that proceedings be had and taken to alter Sawyer Road, Mifflin Township, be relocating said road and establishing same to a width of eighty (80) feet along the following described center line-

Beginning at the point of intersection of the center lines of James Road, Price Road and Bagshaw Road vacated; thence North 62 degrees 17' East a distance of 1545 feet to a point; thence in a northeasterly direction along a curve the radius of which is 1637.28 feet a distance of 1614.54 feet to a point; thence South 61 degrees 13' East a distance of 315.36 feet to a point; thence in a southeasterly direction along a curve the radius of which is 1910.08 feet a distance of 1050.6 feet to a point; thence North 87 degrees 16' East a distance of 217.55 feet to the point of intersection of the center line of the Gahanna Southern Road (Poth Road) with the present center line of Sawyer Road, total length of relocated Road 4743.05 feet, to be established eighty (80) feet wide.

and

BE IT FURTHER RESOLVED, That Friday, December 16, 1938, at ten o'clock A.M. eastern standard time, on the line of said proposed improvement, be and the same is hereby fixed as the time and place for viewing same; and that Wednesday, December 28, 1938, at ten o'clock A.M. eastern standard time, at the office of the Board of County Commissioners of Franklin County, Ohio, be and hereby is fixed as the time and place for Final Hearing thereon, and that the clerk of the Board be and hereby is directed to cause legal publication thereof to be made in the Tri Community News.

Voting Aye thereon: Chas. W. Schneider, George G. Trabue and David A. Shade.

Printer's Fee, \$

THE STATE OF OHIO,
Franklin County

CHAS. W. SCHNEIDER, Notary Public Being duly sworn

deposes and says that a Notice, of which a true copy is hereby attached, was published for two times as follows December 1st and 8th,

1938, in

The Tri-Community News


a Newspaper during that time published by The Tri-Community News, Gahanna, Ohio, in the said County of Franklin and of general circulation therein.

Chas. W. Schneider
Editor and Publisher.

X Sworn to and subscribed before me this 13th day of December A. D. 1938

Cecil A. Shull
Notary Public

CECIL A. SHULL, Notary Public
commission expires Dec. 28, 40



FRANKLIN CO. O., ROAD RECORD No. 15

Alter Sawyer Road, Mifflin Township

THE COL. B. B. MFG. CO. 74053

December 16, 1938.

In the matter of the resolution of November 30, 1938, adopted by the Board of County Commissioners for the alteration by relocating Sawyer Road, Mifflin Township, Franklin County, Ohio, Mr. Trabue offered the following preamble and resolution and moved the adoption of the same, which was duly seconded by Mr. Schneider.

WHEREAS, On the 30th day of November, 1938, the Board of County Commissioners of Franklin County, Ohio, adopted a resolution declaring it necessary to alter Sawyer Road, Mifflin Township, Franklin County, Ohio; and

WHEREAS, On the 30th day of November, 1938, said Board of County Commissioners did fix the 16th day of December, 1938, at ten o'clock A.M. eastern standard time, on the line of said proposed road alteration as the time and place for the viewing thereof, and did further fix the 28th day of December, 1938, at ten o'clock A.M. eastern standard time, at the office of the Board of County Commissioners of Franklin County, Ohio, as the time and place for final hearing on said alteration; and

WHEREAS, Legal Notice by publication in the Tri Community News, a newspaper published in and of general circulation in said county was given of the time and place for the viewing of said location and of the final hearing thereon; and

WHEREAS, The Board of County Commissioners of Franklin County, Ohio, did, on the 16th day of December, 1938, the day fixed for the viewing of the said proposed road alteration, meet on the line thereof, as described in the petition and heard all the proof offered by parties interested in and affected thereby, and other persons competent to testify and did go over and along the line of said proposed road and by actual view of same, and the premises along and adjacent thereto, which are to be affected thereby, does find that the alteration of Sawyer Road is of sufficient importance to require that the engineer of Franklin County, Ohio, be instructed and directed to make a survey and plat thereof; therefore

BE IT RESOLVED, Be the Board of County Commissioners of Franklin County, Ohio, that the engineer of Franklin County, Ohio, be and he hereby is instructed and directed to make a plat and survey of the proposed road alteration by relocating the road, an accurate and detailed description of each tract of land which will be necessary to be taken, together with the names of each owner; shall set stakes at the termini of each right of way line and at all angles between such termini, and at sufficient other points in the right of way lines, so that the bounds of the proposed road alteration may be discernible to property owners and others interested, and make report to the Board of County Commissioners on or before the 28th day of December, 1938, at ten o'clock A.M., eastern standard time. Said report shall set forth the opinion of the County Engineer either for or against the granting of said improvement, which report, together with the plat and survey of the proposed improvement shall be deposited with the County Commissioners.

Voting Aye thereon: Chas. W. Schneider and George G. Trabue.
Absent and not voting David A. Shade.

December 27, 1938.

SUBJECT: PROPOSED ALTERATION OF SAWYIER ROAD IN MIFFLIN TOWNSHIP,
FRANKLIN COUNTY, OHIO. LANDS SOUGHT TO BE APPROPRIATED.

Hon. Board of County Commissioners,
Franklin County, Ohio.

Gentlemen:

Pursuant to your order of December 16, 1938, I have made a survey and plat, which I hereby submit, of Sawyer Road, in Mifflin Township, showing the proposed alteration by relocating the said road, and the establishing of the same at a width of eighty (80) feet along the following described center line:

Beginning at the point of intersection of the center lines of James Road, Price Road and Bagshaw Road vacated; thence North 62 degrees 17' East a distance of 1545 feet to a point; thence in a northeasterly direction along a curve the radius of which is 1637.28 feet a distance of 1614.54 feet to a point; thence South 61 degrees 13' east a distance of 315.36 feet to a point; thence in a southeasterly direction along a curve the radius of which is 1910.08 feet a distance of 1050.6 feet to a point; thence North 87 degrees 16' East a distance of 217.55 feet to the point of intersection of the center line of the Gahanna Southern Road (Poth Road) with the present center line of Sawyer Road.

Total length of alteration by relocation 4743.05 feet.

Relocated road to be established 80 feet wide.

I am also submitting a list of the property owners affected by the proposed alteration, and the amount of land to be appropriated.

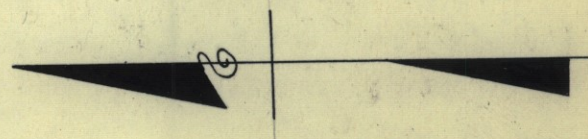
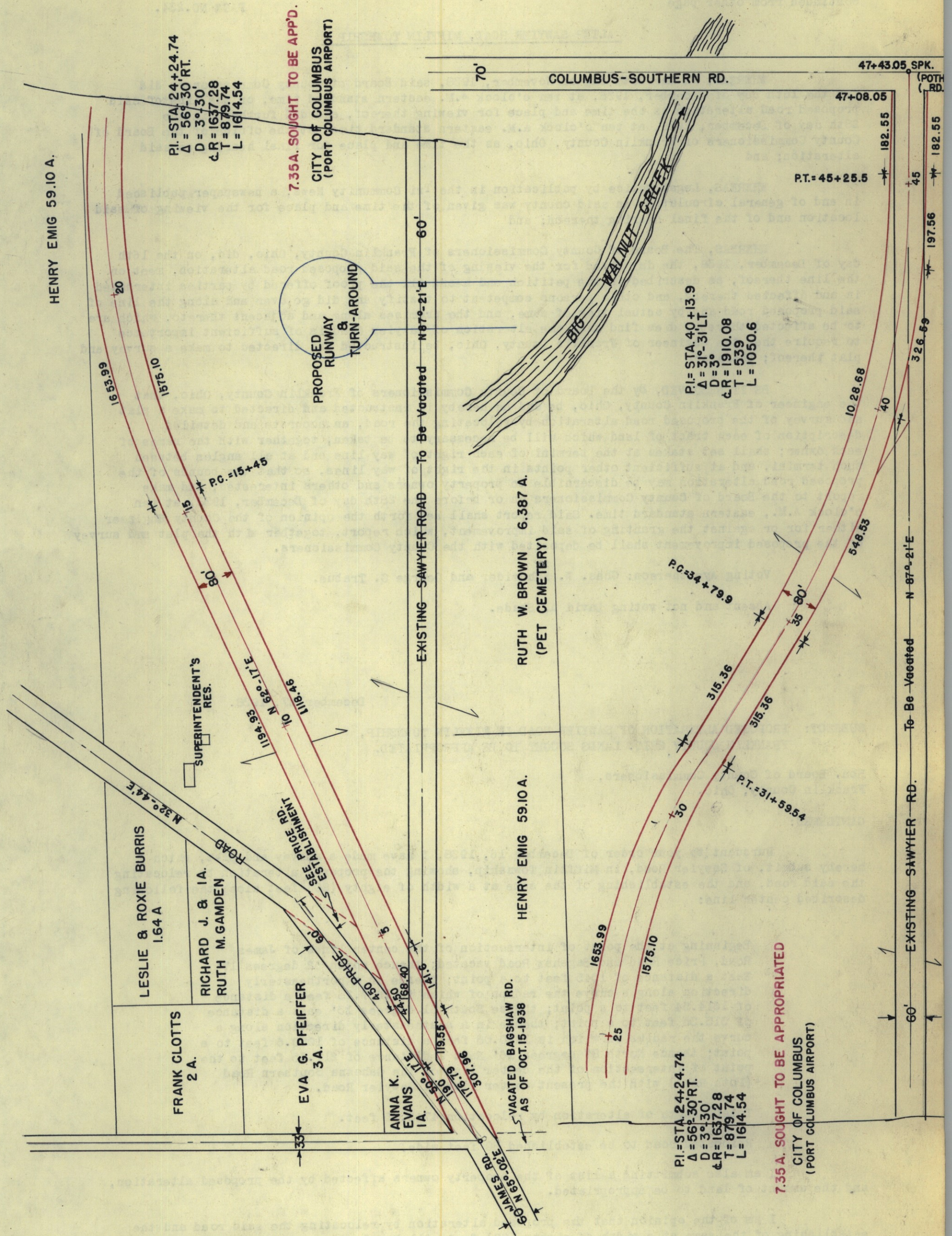
I am of the opinion that the proposed alteration by relocating the said road and the establishing of the same at a width of eighty (80) feet will be of general public welfare and convenience, and I therefore recommend the proposed alteration as shown on the accompanying plat.

Respectfully submitted,

(Signed) ALLAN C. SLADE,

Allan C. Slade
County Engineer

PLAT
 ALTERATION BY RELOCATION OF
SAWYIER ROAD
 MIFFLIN TWP. FRANKLIN COUNTY OHIO
 APPROVED BY ALLAN C. SLADE
 FRANKLIN COUNTY ENGINEER,
 DATE -12-28-38 SCALE 1" = 200'



7.35A. SOUGHT TO BE APP'D.
CITY OF COLUMBUS
(PORT COLUMBUS AIRPORT)

7.35A. SOUGHT TO BE APPROPRIATED
CITY OF COLUMBUS
(PORT COLUMBUS AIRPORT)

PI = STA. 24+24.74
Δ = 56°-30' RT.
D = 3°-30'
CR = 1637.28
T = 879.74
L = 1614.54

PI = STA. 40+13.9
Δ = 31°-31' LT.
D = 3°
CR = 1910.08
T = 539
L = 1050.6

FRANKLIN CO. O., ROAD RECORD No. 15

Alter Sawyer Road, Mifflin Township.

THE COL. B. B. MEG. CO. 74053

SAWYIER ROAD
(Alteration)

MIFFLIN TOWNSHIP LANDS

Jefferson Township School District

OWNER'S NAME	RANGE	TWP.	$\frac{1}{4}$ TWP.	LOT	ACRES OWNED	AUDITOR'S DUPLICATE	AUDITOR'S PARCEL NO.	ACRES SOUGHT
City of Columbus	17	1	4	2	21.5 ⁺	23.703	1438)
Do	17	1	4	3	5	5	86)
"	17	1	4	1-3	118.093	118.1	85)
"	17	1	4	1	13.328	13.328	78)
"	17	1	4	1-3	6	6	88)
"	17	1	4	1	10	10	241) : 7.35
"	17	1	4	1	3	3	220)
"	17	1	4	1	2	2	221)
"	17	1	4	1-3	2	2	217)
"	17	1	4	1	5	5	872)

FRANKLIN CO. O., ROAD RECORD No. 15

Alter Sawyer Road, Mifflin Township.

THE COL. B. B. MFG. CO. 74053

December 28, 1938.

In the matter of the proceedings for the relocation and establishment of Sawyer Road, Mifflin Township, Franklin County, Ohio, Mr. Shade offered the following preamble and resolution and moved the adoption of the same, which was duly seconded by Mr. Schneider.

WHEREAS, On the 16th day of December, 1938, the Board of County Commissioners of Franklin County, Ohio, did, by resolution duly adopted authorize and direct the Engineer of Franklin County, Ohio, to make report in writing relative to the alteration, relocation and establishment of Sawyer Road to said Board on or before ten o'clock A.M. eastern standard time, of Wednesday, December 28, 1938; said report to be in manner and form prescribed in Section 6865 of the General Code of Ohio; and

WHEREAS, This 28th day of December, 1938, was fixed as the final hearing in said matter, and the County Engineer having filed his report thereon; and

WHEREAS, The Board of County Commissioners of Franklin County, Ohio, finds that the public welfare and convenience require the alteration, relocation and establishment of Sawyer Road as shown in the report and on the plat submitted by the County Engineer to a width of 80 feet; therefore

BE IT RESOLVED, By the Board of County Commissioners of Franklin County, Ohio, that said Sawyer Road herein referred to is hereby found and determined to be of sufficient importance to the public convenience and welfare to cause the alteration, relocation and establishment thereof to eighty (80) feet, and as shown on plat submitted by the County Engineer; and

BE IT FURTHER RESOLVED, that Wednesday, January 11, 1939, at ten o'clock A.M., eastern standard time, be and the same is hereby fixed as the time and the office of the Board of County Commissioners the place for hearing and considering claims for compensation and damages in said matter, and all claims shall be filed in writing with the Board on or before the time of said hearing; and

BE IT FURTHER RESOLVED, that notice of the time and place for hearing said claims shall be served on the owner or owners personally, or by leaving a copy of the same at the usual place of residence of such owner or owners at least five days before the time fixed for said hearing and the clerk of the Board shall cause such notice to be given and make due report thereon as provided in Section 6870 of the General Code of Ohio.

Voting Aye thereon: Chas. W. Schneider and David A. Shade.
Absent and not voting George G. Trabue.

PROOF OF SERVICE

State of Ohio
County of Franklin

On the 10th day of January, 1939, personally appeared before me William F. Boland, Assistant County Engineer, who being first duly sworn, deposes and says that he served a copy of the attached notice upon the lot and land owner therein mentioned in the manner and at the time stated after the respective name.

This is the land owner, a part of whose land is sought to be appropriated on account of the alteration, relocation and establishment of Sawyer Road, Mifflin Township, Franklin County, Ohio-

City of Columbus	By leaving a copy of said Notice at the office of the Director of Public Service of the City of Columbus, Ohio.	1/3/39
------------------	---	--------

and further deponent saith not.

(Signed) William F. Boland,
Assistant County Engineer.

Sworn to before me and signed in my presence this 10th day of January, 1939.

SEAL

(Signed) James S. Johnson,
Notary Public, Franklin County, O.

December 28, 1938.

NOTICE IN THE MATTER OF THE ALTERATION, RELOCATION AND ESTABLISHMENT OF SAWYIER ROAD, MIFFLIN TOWNSHIP, FRANKLIN COUNTY, OHIO.

Notice is hereby given that the survey made and plat filed with the Board of County Commissioners, by the County Engineer, in the matter of the alteration, relocation and establishment of Sawyer Road, Mifflin Township, Franklin County, Ohio, shows the appropriation of a portion of your lands to be necessary for the proposed improvement of said road, which road is more particularly described as follows:-

Beginning at the point of intersection of the center lines of James Road, Price Road, and Bagshaw Road vacated; thence North 62 degrees 17' east a distance of 1545 feet to a point; thence in a northeasterly direction along a curve the radius of which is 1637.28 feet a distance of 1614.54 feet to a point; thence South 61 degrees 13' East a distance of 315.36 feet to a point; thence in a southeasterly direction along a curve the radius of which is 1910.08 feet a distance of 1050.6 feet to a point; thence North 87 degrees 16' East a distance of 217.55 feet to the point of intersection of the center line of the Gahanna Southern Road (Poth Road) with the present center line of Sawyer Road. Total length of alteration by relocation 4743.05 feet. Relocated road to be established 80 feet wide.

FRANKLIN CO. O., ROAD RECORD No. 15 Alter Sawyer Road, Mifflin Township

You are further notified that Wednesday, January 11, 1939, at ten o'clock A.M. eastern standard time, at the office of the Board of County Commissioners of Franklin County, has been fixed as the time and place for hearing and considering claims that may be filed for lands to be taken for said alteration, relocation and establishment, and for damages on account thereof. Application for compensation and damages shall be made in writing any time before the time for hearing thereon. Failure to make such application shall be a waiver of all rights thereto by every person interested therein, except minors or other persons under disability.

By order of the Board of County Commissioners of Franklin County, Ohio.

(Signed) Bertha A. Young,
Assistant Clerk.

January 11, 1939.

SAWYIER ROAD, MIFFLIN TOWNSHIP
ALTERED, RELOCATED AND ESTABLISHED

In the matter of the proceedings for the alteration, relocation and establishing of Sawyer Road, Mifflin Township, Franklin County, Ohio, Mr. Schneider offered the following preamble and resolution and moved the adoption of the same, which was duly seconded by Mr. Trabue.

WHEREAS, This being the day and hour fixed for considering claims for compensation and damages that may be filed on account of the proposed alteration, relocation and establishing of Sawyer Road, same came on; and

WHEREAS, No claims for compensation or damages, nor objections to the improvement were filed by any person interested therein, and the testimony of all persons present was heard; therefore

BE IT RESOLVED, By the Board of County Commissioners of Franklin County, Ohio, that it is the opinion of said Board that the public convenience and welfare require the alteration, relocation and establishing of said Sawyer Road, and that it is of sufficient importance to the public to cause the said road to be altered, relocated and established to the width of 80 feet on the line described below and as shown on plat submitted by the County Engineer, and it is hereby so ordered, to wit:

Beginning at the point of intersection of the center lines of James Road, Price Road and Bagshaw Road vacated; thence North 62 degrees 17' East a distance of 1545 feet to a point; thence in a northeasterly direction along a curve the radius of which is 1637.28 feet a distance of 1614.54 feet to a point; thence South 61 degrees 13' East a distance of 315.36 feet to a point; thence in a southeasterly direction along a curve the radius of which is 1910.08 feet a distance of 1050.6 feet to a point; thence North 87 degrees 16' East a distance of 217.55 feet to the point of intersection of the center line of the Gahanna-Southern Road (Poth Road) with the present center line of Sawyer Road. Total length of alteration by relocation 4743.05 feet. Relocated road to be established 80 feet wide. X

and

BE IT FURTHER RESOLVED, that the Engineer of Franklin County, Ohio, be and he hereby is ordered to stake out said road to the width and on the line described above, and it is further ordered that a copy of this resolution be transmitted to the said Engineer of Franklin County, Ohio.

Voting Aye thereon: George G. Trabue, Chas. W. Schneider and Harry T. Vigor.