

This road record entry is a combination of the original road record book found in the Franklin County Engineer's Tax Map Department and the WPA transcribed road record book found in the Franklin County Engineer's Records Department. The WPA information was added to the original record to aid in reading the text or plats.

The information below refers to the WPA transcribed entries and was included in the front of each of those books:

“THE HISTORICAL DATA IN THIS RECORD

WAS COMPILED BY RECORDS IN THE OFFICE OF THE FRANKLIN COUNTY ENGINEER

WORKS PROGRESS ADMINISTRATION IN OHIO OFFICIAL PROJECT 665-42-3-130

W P 17847

SPONSORED BY

ALLEN C. SLADE, COUNTY ENGINEER

FRANKLIN COUNTY, OHIO”

## FRANKLIN CO. O., ROAD RECORD No. 15

Widening Holt Road. Sec. 1 and 2

Holt Road - widening from Grove City Road to FCGS 4460

Sec. 1

ROW = 60'

## PUBLIC ROAD PETITION

Columbus Ohio March 21 1938

To the Hon. Board of County Commissioners of Franklin County, Ohio.

The undersigned petitioners, freeholders of said county, residing in the vicinity of the proposed improvement hereinafter described, respectfully represent that the public convenience and welfare require the widening of Holt road, a public road on the line hereinafter described; and make application to you to institute and order proper proceedings in the premises for widening such road, the same not being a road on the state highway system.

The following is the general route and termini of said road; being located along the Township line dividing Townships of Jackson, Pleasant and Prairie and being also located in entries 1388, 3026, and 1448 Virginia Military Lands, and being described as follows:

Beginning at the point of intersection of the center line of Holt Road with the north right of way line of the Grove City-Cummins Corners Road, thence in a northerly direction along said center line approximately 3800 feet to the point of intersection of said center line with the center line of the Big Run-Georgesville Road, thence, in a northerly direction along the center line of said Holt road approximately 3420 feet to the northeast corner of A J and Ethel Trapp's 14.86 acre tract. Length of road to be widened 1.37 miles. Road to be widened from 40 feet to 60 feet.

PETITIONERS NAMES: Edw. Wetterman, Robert Schock, Emma Schock, Edw. A. Iftner, Lillie P. Iftner, Edw. Bausch, A. J. Trapp, Ethel Trapp, Wm. Bettinger, Ethel Trapp, Ollie Bettinger, Marguerite Bettinger, Mary A. Reinhard, John C. Haenszel, Eliz. Haenszel, Mary Haenszel, Geo. Bausch, Anna Bausch, Philip Korn, Geo. Iftner, Emma Iftner, Chas. Foreman.

Petition filed. Apl 6, 1938

## PUBLIC ROAD PETITION

SEC. 2

Columbus, March 21, 1938.

To the Hon. Board of County Commissioners of Franklin County, Ohio.

The undersigned petitioners, freeholders of said county, residing in the vicinity of the proposed improvement hereinafter described, respectfully represent that the public convenience and welfare require the widening of Holt Road, a public road on the line hereinafter described; and make application to you to institute and order proper proceedings in the premises for the widening of such road, the same not being a road on the State Highway System.

The following is the general route and termini of said road, Section 2. being located along the Township line dividing the townships of Jackson and Prairie and being also located in entries 3026 and 1389 Virginia Military Lands, beginning at a point in the center line of Holt Road, said point being also the northeast corner of A. J. and Ethel Trapp's 14.86 acre tract of land; thence, in a northerly direction along said center line approximately 2950.00 feet to the point of intersection of said center line with the center line of Alkire Road. Length of road to be widened 0.558 miles. Road to be widened from 35 feet to 60 feet.

PETITIONERS NAMES: Edw. Wetterman, Robt. Schock, Emma Schock, Edw. A. Iftner, Lillie P. Iftner, Edw. Bausch, A. J. Trapp, Ethel Trapp, Wm. F. Bettinger, Ethel Trapp, Ollie Bettinger, Marguerite Bettinger, John C. Haenszel, Eliza Haenszel, Mary Haenszel, George Bausch, Anna Bausch, Mary A. Reinhard, Philip Korn, Geo. Iftner, Emma Iftner, Chas. Foreman.

Petition filed. Apl 6. 1938

PETITION TO WIDEN SECTIONS  
1 and 2 OF HOLT ROAD IN JACKSON  
PLEASANT AND PRAIRIE TOWNSHIPS  
FILED. VIEW APRIL 29 1938. FINAL  
HEARING MAY 11 1938

April 6 1938

Mr. Shade offered the following preamble and resolution and moved the adoption of the same, which was duly seconded by Mr. Trabue.

WHEREAS, Edw. Wetterman et al., on the 6th day of April, 1938, presented a petition to the Board of County Commissioners of Franklin County, Ohio, signed by at least twelve freeholders of Franklin County, Ohio, residing in the vicinity of the proposed widening, requesting said board to widen Sec. 1 and 2 of Holt road, Jackson, Pleasant and Prairie Townships, the general route and termini thereof to be as follows:-

Section 1. located along the Township Line dividing Townships of Jackson, Pleasant and Prairie, and in entries 1388, 3026 and 1448, Virginia Military Lands described as follows: Beginning at the point of intersection of the center line of Holt Road with the north right of way line of the Grove City-Cummins Corners Road; thence in a northerly direction along said center line approximately 3800 feet, to the point of intersection of said center line with the center line of the Big Run-Georgesville road; thence in a northerly direction along the center line of said Holt road approximately 3420 feet to the northeast corner of A J and Ethel Trapp's 14.86 acre tract, a distance of 1.37 miles to be widened from 40 feet to 60 feet.

Section 2 - located along the Township line dividing the townships of Jackson and Prairie, and in entries 3026 and 1389 Virginia Military Lands, beginning at a point in the center line of Holt road, said point being also the northeast corner of A J and Ethel Trapp's 14.86 acre

## FRANKLIN CO. O., ROAD RECORD No. 15 Widening Holt Road. Section 1 and 2


tract of land; thence in a northerly direction along said center line approximately 2950.00 feet to the point of intersection of said center line with the center line of Alkire Road, a length of approximately 0.558 miles to be widened from 35 feet to 60 feet.

therefore

BE IT RESOLVED, By the Board of County Commissioners of Franklin County, Ohio, that Friday, April 29, 1938, at ten A.M., eastern standard time, is hereby fixed as the date and hour when the Board of county commissioners will view the proposed widening along the general route thereof; and the Wednesday, May 11, 1938, at ten o'clock A.M. eastern standard time, is hereby fixed as the time and date for the final hearing on said petition and proposed widening at the office of the Board of county commissioners in the court house, of Franklin County, Ohio; and

BE IT FURTHER RESOLVED, that notice of the time and place for both such view and hearing be given by publication once a week for two consecutive weeks in the Grove City Record, a newspaper published in and having a general circulation in Franklin County, Ohio, where the proposed widening is located; and that said notice in addition to the date and place of such view and place and time of the final hearing, shall state briefly the character of the proposed widening.

Voting Aye thereon: Chas W. Schneider, George G. Trabue and David A Shade.



2-33-5

THE COLUMBUS BLANK BOOK MFG. CO., COL., O.

5373

## Affidavit. Proof of Publication

Gen'l Code, Secs. 6251 to-6, 11295-6

The State of Ohio, Franklin County, ssPersonally appeared before me C. Carl Williams, publisher,

and made solemn oath, that the notice, a copy of which is hereto attached, was published for 2 consecutive weeks on ~~and next after~~ April 14 and 21 1938, in the Grove City Record, a newspaper printed and of general circulation in the County aforesaid.

C. Carl Williams

Sworn to before me and signed in my presence, this 2nd day of

May 1938.

Ray H. Geddes  
RAY H. GEDES Notary Public  
Franklin County Ohio

April 29 1938

In the matter of the petition filed with the board of county commissioners of Franklin County, Ohio, on the 6th day of April, 1938, for the widening of sections 1 and 2 of Holt Road, in Jackson, Pleasant and Prairie Townships, Mr. Schneider offered the following preamble and resolution and moved the adoption of the same, which was duly seconded by Mr. Trabue.

WHEREAS, On the 6th day of April, 1938, a petition was filed with this Board by Edw. Wetterman, et al. praying for the widening of Sections 1 and 2 of Holt Road, Jackson, Pleasant and Prairie Townships, Franklin County, Ohio; and

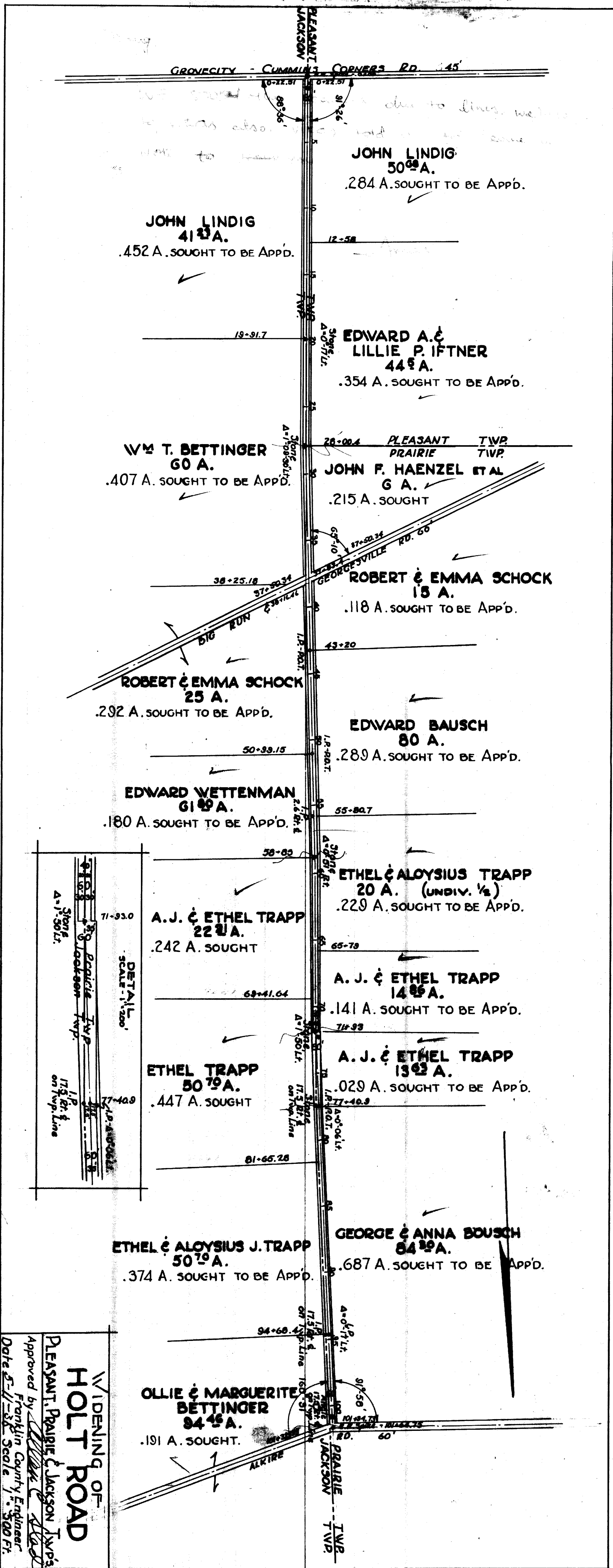
WHEREAS, On the 6th day of April, 1938, said board of county commissioners did fix the 29th day of April, 1938, at ten o'clock A.M., eastern standard time on the line of the proposed widening as the time and place for the viewing thereof, and did further fix the 11th day of May 1938, at ten o'clock A.M. at the office of the board of county commissioners of Franklin County, Ohio, as the time and place for final hearing on said proposed widening; and

WHEREAS, Legal notice by publication in the Grove City Record, a newspaper published in and of general circulation in said county, was given of the time and place for the viewing of said proposed widening and of the final hearing thereon; and

WHEREAS, The Board of County Commissioners of Franklin County, Ohio, did on the 29th day of April, 1938, the day fixed for the viewing of said proposed widening, meet on the line of the said road as described in the petition, and heard all proof offered by parties interested in and affected thereby, and other persons competent to testify, and did go over and along the line of said road and by actual view of same, and the premises along and adjacent thereto which are affected thereby, does find that the said proposed widening is of sufficient importance to require that the engineer of Franklin County, Ohio, be instructed and directed to make a survey and plat thereof; therefore

BE IT RESOLVED, By the board of county commissioners of Franklin County, Ohio, that the engineer of Franklin County, Ohio, be and he hereby is instructed and directed to make a plat and survey of the said road proposed to be widened, an accurate and detailed description of the lands bordering thereon, together with the names of each owner; shall set stakes at the termini of each right of way line and at all angles between such termini and at sufficient other points on the right of way lines so that the bounds of the road may be discernible to property owners and others interested, and make report to the board of county commissioners on or before the 11th day of May, 1938, at ten o'clock A.M. eastern standard time. Said report shall set forth the opinion of the county engineer either for or against the granting of the petition, which report, together with the plat and survey of section 1 and 2 of Holt road shall be deposited with the Board of County Commissioners.

Voting Aye thereon: Chas W. Schneider, George G. Rabue and David A. Shade.

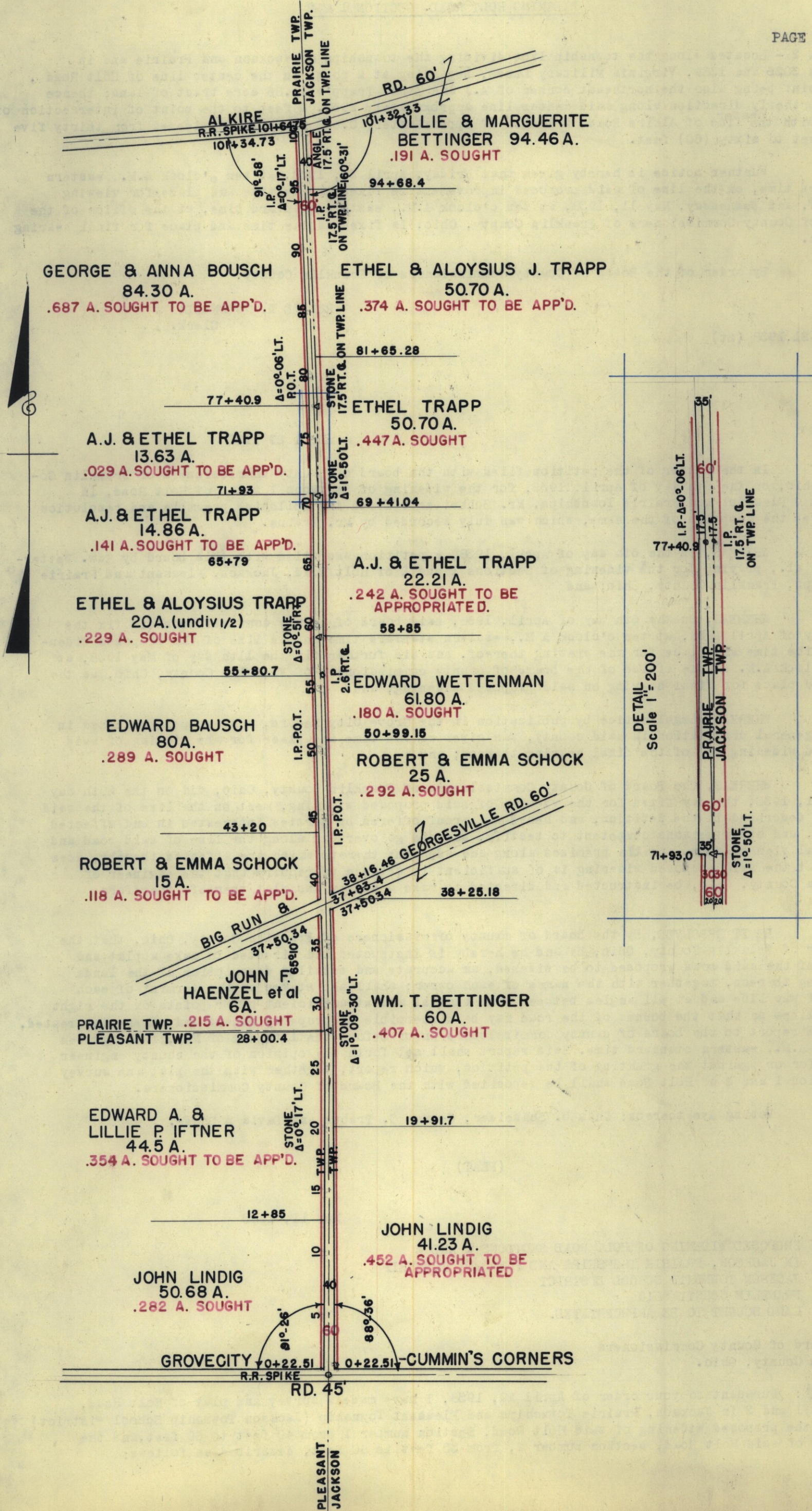


WIDENING OF  
**HOLT ROAD**  
 PLEASANT, PRAIRIE & JACKSON TWP'S  
 Approved by *[Signature]*  
 Franklin County Engineer  
 Date 5-11-30 Scale 1" = 500 Ft.

Book 15 Pg. 200

PLAT  
WIDENING OF  
**HOLT ROAD**  
PLEASANT, PRAIRIE & JACKSON TWP'S.  
APPROVED BY ALLAN C. SLADE  
FRANKLIN COUNTY ENGINEER  
Date 5-11-38 Scale 1"=800Ft.  
(Rescaled)

PAGE NO. 200.



FRANKLIN CO. O., ROAD RECORD No. 15

Widening Holt Road. Section 1 and 2

THE COL. B. S. MFG. CO. 74053

May 11, 1938

SUBJECT: PROPOSED WIDENING OF HOLT ROAD SECTIONS 1 and 2  
 IN JACKSON, PRAIRIE TOWNSHIPS AND PLEASANT TOWNSHIP  
 JACKSON TOWNSHIP SCHOOL DISTRICT  
 FRANKLIN COUNTY OHIO  
 LAND SOUGHT TO BE APPROPRIATED.

Hon. Board of County Commissioners  
 Franklin County, Ohio.

Gentlemen: Pursuant to your order of April 29, 1938, I have made a survey and plat of Holt Road, Sections 1 and 2 in Jackson, Prairie Townships and Pleasant Township (Jackson Township School District) showing the proposed widening of said Holt Road, Section number 1 from 40 feet to 60 feet, and the widening of said Holt road, section number 2, from 35 feet to 60 feet, described as follows:

Section No. 1

Beginning at the point of intersection of the center line of Holt road with the north right of way line of the Grove City-Cummins Corners Road; thence, in a northerly direction along the center line of Holt road 3783.4 feet to the point of intersection of the center line of Holt Road with the center line of the Big Run-Georgesville Road; thence, in a northerly direction along the center line of Holt road 3409.6 feet to the northeast corner of A.J. and Ethel Trapp's 14.86 acre tract. Said center line of Holt road, section number 1, being also the Township Line, between Jackson Township and Pleasant and Prairie Townships.

Length of Holt road section number 1 to be widened from 40 to 60 feet is approximately 1.362 miles.

Section 2

Beginning at a point in the center line of Holt road section number 2, as at present established said point being located 17.5 feet west of and at right angles to the northeast corner of A J and Ethel Trapp's 14.86 acre tract; thence in a northerly direction along the center line of Holt road 547.62 feet to a point in the north property line of A J and Ethel Trapp's 13.65 acre tract, said point being 17.5 feet west of and at right angles to the northeast corner of A J and Ethel Trapp's 13.63 acre tract. This portion of Holt road, section number 2 to be widened as follows: along the present west right of way line of Holt road, by triangular tract, described as follows: Beginning at a point in the present west right of way line of Holt road, said point being located 148.12 feet north of the north property line of A J and Ethel Trapp's 14.86 acre tract; thence, in a northerly direction along the present west right of way line of Holt road 399.5 feet to a point in the north property line of A J and Ethel Trapp's 13.63 acre tract; thence, westerly along the said north property line of A J and Ethel Trapp's 13.63 acre tract, 12.5 feet to a point; thence, in a southeasterly direction 400.21 feet to the place of beginning.

Along the present east right of way line of Holt road, by a trapezoidal tract described as follows; beginning at a point in the present east right of way line of Holt road, said point being the northeast corner of A J and Ethel Trapp's 14.86 acre tract; thence, in a northerly direction along the present east right of way line, 548.18 feet to a point in the northeast corner of A J and Ethel Trapp's 13.63 acre tract; thence, in an easterly direction, 12.5 feet to a point; thence, in a southeasterly direction 548.4 feet to a point; thence, in a westerly direction 30 feet to the place of beginning.

Continuing from the last mentioned point in Holt road, section number 2, to be widened, said point being aforesaid described as 17.5 feet west of and at right angles to the northeast corner of A J and Ethel Trapp's 13.63 acre tract; thence, in a northerly direction along the present center line of Holt road 2393.83 feet to the point of intersection of the center line of Holt road and the south right of way line of Alkire Road, this portion of the road to be widened from 35 feet to 60 feet, by widening 12.5 feet along the present east and west right of way lines of Holt Road.

The above mentioned center line of Holt road being located 17.5 feet west of and parallel to the Township Line between Jackson and Prairie Townships.

Length of Holt road, section number 2, to be widened approximately 0.557 miles.

I am also submitting a list of the property owners along the proposed line of said road, and the amount of land to be appropriated. I am of the opinion that the widening of the said right of way width will be of general public welfare and convenience, and therefore, I recommend the widening of said road as shown on the accompanying plat. Respectfully submitted, Allan C Slade, County engineer.

HOLT ROAD SECTIONS 1 and 2 PLEASANT TOWNSHIP LANDS, JACKSON TWP SCHOOL DISTRICT

Owners Name	Original No. of Quantity	Entry Lot	Acres Owned	Auditor's Duplicate	Acres Sought to be appropriated	Rods of fence inside present R/W to be moved	Rods of fence outside present R.W to be moved	Mortgagee	
Edw. A & Lillie P. Iftner	1000	1448	3	44.50	44.50	0.354	76	23	clear
John Lindig	1000	1448	1	50.68	50.68	0.284	75		clear
PRAIRIE TOWNSHIP LANDS									
Edw Bausch	1000	3026		80.00	80.00	0.289	76		clear
Geo & Anna Bausch	1000	3026		84.30	84.30	0.687	118	28	clear
John F Haenszel etal	1000	3026		6	129.208	0.215	57		clear
Robt & Emma Schock	1000	3026		15.00	15.00	0.118			clear
A.J. & Etyel Trapp	1000	3026		14.86)	28.49	0.141	36	1	clear
A.J. & Ethel Trapp	1000	3026		13.63)		0.029	33		clear
Ethel & Aloysius J Trapp (Undiv) 1/2	1000	3026		20.00	20.00	0.229	25		The Connecticut Mutual Life Ins. Co. Hartford. Conn.

Note: Parcel of John F Haenszel etal consists of the following owners; John F Haenszel, Eliz. M. Haenszel Mary Haenszel.

## FRANKLIN CO. O., ROAD RECORD No. 15 Widening Holt Road. Section 1 and 2

THE COL. B. B. MFG. CO. 74053

## HOLT ROAD SECTIONS 1 and 2 JACKSON TOWNSHIP LANDS

Owners Name	Original No. of Quantity	Lot Entry	Acres Owned	Auditor's Duplicate	Acres Sought to be appropriated	Rods of fence inside present R/w to be moved	Rods of fence outside present R/w to be moved	Mortgagee
Ollie & Marguerite Bettinger (Undiv. $\frac{1}{2}$ )	1000	1389 10-11	94.46	94.46	0.190	20	21	clear
Wm T Bettinger	2000	1388	60.00	60.00	0.407	61	46	clear
John Lindig	2000	1388 1	41.23	41.00	0.452	119		clear
Robt & Emma Schock	2000	1388	25.00	41.20	0.292	77		clear
A J & Ethel Trapp	2000	1368	22.21	22.21	0.242	64		clear
Ethel Trapp	1000	1389	14.40	50.70	0.447	40	33	clear
Ethel Trapp	2000	1388	36.30					
Ethel Trapp	1000	1389	50.70	50.70	0.574	16	10	The Connecticut Mutual Life Ins Co. Hartford, Conn. clear
Ethel & Aloysius J Trapp (undivided $\frac{1}{2}$ )	1000	1389	50.70	50.70	0.574	16	10	
Edward Wetteman	2000	1388 2-3-6	61.80	61.80	0.180	48		

May 11, 1938

In the matter of the petition filed by Edward Wetteman et al., praying for the widening of sections 1 and 2 of Holt Road, Jackson, Pleasant and Prairie Townships, Franklin County, Ohio, Mr. Shade offered the following preamble and resolution and moved the adoption of the same, which was duly seconded by Mr. Trabue.

WHEREAS, On the 29th day of April, 1938, the Board of County Commissioners of Franklin County, Ohio, did, by resolution duly adopted authorize and direct the engineer of Franklin County, Ohio, to file a report in writing relative to the widening of sections 1 and 2 of Holt Road to said Board on or before ten o'clock A M eastern standard time of Wednesday, May 11, 1938; said report to be in manner and form prescribed in section 6865 of the General Code of Ohio; and

WHEREAS, This 11th day of May, 1938, was fixed as the time for final hearing in said matter, and the county engineer having filed his report thereon; and

WHEREAS, The board of county commissioners of Franklin County, Ohio, finds that the public welfare and convenience require the widening of Holt road, section No. 1 from 40 feet to 60 feet and the widening of Holt road, section No. 2 from 35 feet to 60 feet, as shown in the report and on the plat submitted by the county engineer; to wit:

Section No. 1 - beginning at the point of intersection of the center line of Holt road with the north right of way line of the Grove City-Cummins Corners Road; thence in a northerly direction along the center line of Holt road 3783.4 feet to the point of intersection of the center line of Holt road with the center line of the Big Run-Georgesville Road; thence in a northerly direction along the center line of Holt road 3409.6 feet to the northeast corner of A.J. and Ethel Trapp's 14.86 acre tract. Said center line of Holt Road, section number 1 being also the Township line, between Jackson Township and Pleasant Township and Prairie Townships. Length of Holt road section number 1 to be widened from 40 to 60 feet is approximately 1.362 miles.

Section No. 2 - beginning at a point in the center line of Holt road section number 2, as at present established, said point being located 17.5 feet west of and at right angles to the northeast corner of A J and Ethel Trapp's 14.86 acre tract; thence, in a northerly direction along the center line of Holt road 547.62 feet to a point in the north property line of A.J. and Ethel Trapp's 13.63 acre tract, said point being 17.5 feet west of and at right angles to the northeast corner of A J and Ethel Trapp's 13.63 acre tract. This portion of Holt road, section number 2 to be widened as follows- along the present west right of way line of Holt road by a triangular tract, described as follows: beginning at a point in the present west right of way line of Holt road, said point being located 148.12 feet north of the north property line of A J and Ethel Trapp's 14.86 acre tract; thence in a northerly direction along the present west right of way line of Holt road 399.5 feet to a point in the north property line of A J and Ethel Trapp's 13.63 acre tract; thence, westerly along the said north property line of A J and Ethel Trapp's 13.63 acre tract, 12.5 feet to a point; thence, in a southeasterly direction 400.21 feet to the place of beginning.

Along the present east right of way line of Holt road, by a trapezoidal tract described as follows; beginning at a point in the present right of way line of Holt road, said point being the northeast corner of A J and Ethel Trapp's 14.86 acre tract; thence, in a northerly direction along the present east right of way line 548.18 feet to a point in the northeast corner of A J and Ethel Trapp's 13.63 acre tract; thence in an easterly direction 12.5 feet to a point; thence, in a southeasterly direction 548.4 feet to a point; thence, in a southeasterly direction 548.4 feet to a point; thence in a westerly direction 30 feet to the place of beginning.

Continuing from the last mentioned point in Holt road, section number 2 to be widened, said point being aforesaid described as 17.5 feet west of and at right angles to the northeast corner of A J and Ethel Trapp's 13.63 acre tract; thence, in a northerly direction along the present center line of Holt road 2393.83 feet to the point of intersection of the center line of Holt road and the south right of way line of Alkire road, this portion of the road to be widened from 35 feet to 60 feet, by widening 12.5 feet along the present east and west right of way lines of Holt road.

The above mentioned center line of Holt road being located 17,5 feet west of and parallel to the Township Line between Jackson and Prairie Townships.

Length of Holt road, section number 2, to be widened approximately 0.557 miles.

therefore

BE IT RESOLVED, By the board of county commissioners of Franklin County, Ohio, that said sections 1 and 2 of Holt road, herein referred to, is hereby found and determined to be of sufficient importance to the public convenience and welfare to cause the widening of section number 1 from 40 feet to 60 feet and section number 2 from 35 feet to 60 feet, and as shown above and on plat submitted by the county engineer. and

BE IT FURTHER RESOLVED, that Wednesday, June 1, 1938, at ten o'clock A.M. eastern standard time, be and the same is hereby fixed as the time and the office of this board the place for hearing and considering claims for compensation and damages in said matter, and all claims shall be filed in writing with the board on or before the time of said hearing; and

BE IT FURTHER RESOLVED, that notice of the time and place for hearing said claims shall be served on the owner or owners personally or by leaving a copy of the same at the usual place of residence of such owner or owners at least five days before the time fixed for said hearing, and the clerk of the Board shall cause notice to be given and make due report thereon as provided in section 6870 of the General Code.

Voting Ave thereon: Chas W. Schneider, George G. Crabue and David A Shade.

May 13 1938

I, Bertha A Young, Assistant Clerk of the Board of County Commissioners of Franklin County, Ohio, hereby certify that a marked copy of The Ohio State Journal dated May 13 1938, has this day been mailed to The Connecticut Mutual Life Insurance Company, Hartford Connecticut, in the matter of the proceedings for the widening of Holt Road, Sections No.s 1 and 2.

Bertha A Young  
Assistant Clerk

**PROOF OF PUBLICATION**

**PROOF OF PUBLICATION**

State of Ohio  
Franklin County  
Robert W. Irwin  
Acting Sec'y-Treas. of the Ohio State Journal, a newspaper published at Columbus, Franklin County, Ohio, with a paid circulation of more than 25,000, personally appeared and made oath that the attached printed advertisement was published for

Five times, to-wit: 5/13-20 1938


in said newspaper and that the rate charged therefor is the same as that charged to commercial advertisers for like services on annual contracts.

Robert W. Irwin

Suscribed and sworn to this 20<sup>th</sup> day of May 1938

E. T. Spetnagel  
Notary Public in and for Franklin Co.

E. T. SPETNAGEL, Notary Public  
My commission expires Oct. 17, 1940



## FRANKLIN CO. O., ROAD RECORD No. 15

Widening Holt road. Section 1 and 2

THE COL. B. B. MFG. CO. 74053

## PROOF OF SERVICE

STATE OF OHIO  
COUNTY OF FRANKLIN

On the 25th day of May, 1938, personally appeared before me, Wm F. Boland, assistant County Engineer, who being first duly sworn, deposes and says that he served a copy of the attached notice upon each lot and land owner therein mentioned in the manner and at the time stated after their respective names.

These are the land owners, a part of whose land is sought to be appropriated on account of the widening of Holt road, section Nos. 1 and 2, Jackson, Prairie and Pleasant Townships, Franklin County, Ohio.

NAME OF PERSON SERVED	HOW SERVED	WHEN SERVED
<u>JACKSON TOWNSHIP</u>		
Ollie & Marguerite Bettinger	By leaving a copy of said notice at their usual place of residence	May 24 1938
Wm T Bettinger	By handing him personally a copy of said notice	May 24 1938
John Lindig	By leaving a copy of said notice at his usual place of residence	May 24 1938
Robert & Emma Schrock	By handing Robt Schrock personally a copy of said notice	May 24 1938
A J & Ethel Trapp	By handing Ethel Trapp a copy of said notice	May 24 1938
Ethel Trapp	By handing Ethel Trapp personally a copy of said notice	May 24 1938
Ethel & Aloysius J Trapp	By handing Ethel Trapp personally a copy of said notice	May 24 1938
The Connecticut Mutual Life Ins. Co mortgagee for Ethel and Aloysius J Trapp	By leaving a copy of said notice at the residence of P J Robinson 203 N. Terrace Ave. Columbus representative	May 25 1938
Edw Wetteman	By handing him personally a copy of said notice	May 24 1938
Edw A & Lillie P Iftner	By handing him personally a copy of said notice	May 24 1938
John Lindig	By leaving a copy of said notice at his usual place of residence.	
<u>PRAIRIE TOWNSHIP Lands</u>		
Edw Bausch	By leaving a copy of said notice at his usual place of residence	May 24 1938
Geo & Anna Bousch	By handing George Bousch personally a copy of said notice	May 24 1938
John F Haenszel ✓	By handing him personally a copy of said notice	May 24 1938
Eliz M Haenszel	By leaving a copy of said notice at her usual place of residence	May 24 1938
Mary Haenszel	By leaving a copy of said notice at her usual place of residence	May 24 1938

and further deponent saith not.

William F Boland  
Asst. County Engineer.

Sworn to before me and signed in my presence this 25th day of May 1938.

R.F. Werner  
Notary Public Franklin County, O.  
Comm expires May 25 1938.

NOTICE IN THE MATTER OF THE WIDENING OF HOLT ROAD SECTION NOS. 1 and 2  
JACKSON, PLEASANT AND PRAIRIE TOWNSHIPS. FRANKLIN COUNTY OHIO.

Notice is hereby given that the survey made and plat filed with the Board of County Commissioners by the county engineer in the matter of the widening of Holt road, sections Nos. 1 and 2, Jackson, Pleasant and Prairie Townships, Franklin County, Ohio, May 11, 1938, shows the appropriation of a portion of your land to be necessary for the proposed widening of said Holt road, section 1 from 40 feet to 60 feet, and section No. 2 from 35 feet to 60 feet, which road is more particularly described as follows:

## FRANKLIN CO. O., ROAD RECORD No. 15 Widening Holt Road. Sections 1 and 2

Section No. 1 - located along the Township line dividing Townships of Jackson, Pleasant and Prairie, in entries 1388, 3026 and 1448 Virginia Military lands described as follows: Beginning at the point of intersection of the center line of Holt road with the north right of way line of the Grove City-Cummins Corners Road; thence, in a northerly direction along said center line 3783.4 feet to the point of intersection of said center line with the center line of the Big Run-Georgesville Road; thence in a northerly direction along the center line of said Holt Road 3409.6 feet to the northeast corner of A J and Ethel Trapp's 14.86 acre tract, a distance of 1.37 miles to be widened from 40 feet to 60 feet.

Section No. 2 - located along the Township Line dividing the townships of Jackson and Prairie and in entries 3026 and 1389, Virginia Military lands, beginning at a point in the center line of Holt Road, said point being 17.5 feet west of and at right angles to the northeast corner of A.J. and Ethel Trapp's 14.86 acre tract of land; thence in a northerly direction along said center line 2941.45 feet to the point of intersection of said center line with the center line of Alkire Road, a length of 0.557 miles to be widened from 35 feet to 60 feet.

You are further notified that Wednesday, June 1, 1938 at ten o'clock A.M. eastern standard time, at the office of the Board of County Commissioners of Franklin County, Ohio, has been fixed as the time and place for hearing and considering claims that may be filed for land to be taken for said widening and for damages on account thereof. Application for compensation and damages shall be made in writing any time before the time for hearing thereon. Failure to make such application shall be a waiver of all rights thereto by every person interested therein, except minors or other persons under disability.

By order of the Board of County Commissioners of Franklin County, Ohio.

Bertha A Young. Assistant Clerk

June 1, 1938

PRAYER OF PETITION TO WIDEN  
SEC. 1 and 2 HOLT ROAD GRANTED

In the matter of the petition filed for the widening of Sections 1 and 2, Holt Road, Jackson, Pleasant and Prairie Townships, Franklin County, Ohio, Mr. Shade offered the following preamble and resolution and moved the adoption of the same, which was duly seconded by Mr. Trabue.

WHEREAS, This being the day and hour fixed for considering claims for compensation and damages that may be filed on account of the proposed widening of section 1 and 2, Holt road, same came on; and

WHEREAS, The Claim of John Lindig was withdrawn; and

WHEREAS, No other claims for compensation or damages, nor objections to the improvement were filed in writing by any person interested therein, and the testimony of all persons present was heard; therefore

BE IT RESOLVED, By the board of county commissioners of Franklin County, Ohio, that it is the opinion of said board that the public convenience and welfare require the widening of said Sections 1 and 2 of Holt Road, and that it is of sufficient importance to the public to cause the said sections of said road to be widened on the line described below and as shown on plat submitted by the county engineer, and it is hereby so ordered, to wit:--

Section No. 1 - beginning at the point of intersection of the center line of Holt Road with the north right of way line of the Grove City-Cummins Corners Road; thence, in a northerly direction along the center line of Holt road 3783.4 feet to the point of intersection of the center line of Holt road with the center line of the Big Run-Georgesville Road; thence, in a northerly direction along the center line of Holt Road 3409.6 feet to the northeast corner of A J and Ethel Trapp's 14.86 acre tract. Said center line of Holt road section Number 1, being also the Township line between Jackson Township and Pleasant and Prairie Townships. Length of Holt road, section number 1 to be widened from 40 feet to 60 feet is approximately 1.362 miles.

Section No. 2. beginning at a point in the center line of Holt Road Section No. 2, as at present established said point being located 17.5 feet west of and at right angles to the northeast corner of A J and Ethel Trapp's 14.86 acre tract; thence, in a northerly direction along the center line of Holt road 547.62 feet to a point in the north property line of A J and Ethel Trapp's 13.65 acre tract, said point being 17.5 feet west of and at right angles to the northeast corner of A J and Ethel Trapp's 13.63 acre tract. This portion of Holt road, section number 2, to be widened as follows: - along the present west right of way line of Holt road, by a triangular tract, described as follows: beginning at a point in the present west right of way line of Holt Road, said point being located 148.12 feet north of the north property line of A J and Ethel Trapp's 14.86 acre tract; thence, in a northerly direction along the present west right of way line of Holt road, 399.5 feet to a point in the north property line of A J and Ethel Trapp's 13.63 acre tract; thence, westerly along the said north property line of A.J. and Ethel Trapp's 13.63 acre tract, 12.5 feet to a point; thence, in a southeasterly direction, 400.21 feet to the place of beginning.

Along the present east right of way line of Holt road, by a trapezoidal tract described as follows; beginning at a point in the present east right of way line of Holt road, said point being the north east corner of A.J. and Ethel Trapp's 14.86 acre tract; thence in a northerly direction along the present east right of way line, 548.18 feet to a point in the northeast corner of A.J. and Ethel Trapp's 13.63 acre tract; thence, in an easterly direction 12.5 feet to a point; thence, in a north-easterly direction 548.4 feet to a point; thence, in a westerly direction 30 feet to the place of beginning.

Continuing from the last mentioned point in Holt road, section number 2, to be widened, said point being aforesaid described as 17.5 feet west of and at right angles to the northeast corner of A J and Ethel Trapp's 13.63 acre tract; thence, in a northerly direction along the present center line of Holt road 2393.83 feet to the point of intersection of the center line of Holt road and the south right of way line of Alkire road, this portion of the road to be widened from 35 feet to 60 feet, by widening 12.5 feet along the present east and west right of way lines of Holt road.

The above mentioned center line of Holt road being located 17.5 feet west of and parallel to the Township Line between Jackson and Prairie Townships.

X Length of Holt Road, section number 2, to be widened approximately 0.557 miles.

and

BE IT FURTHER RESOLVED, that the engineer of Franklin County, Ohio, be and he hereby is ordered to stake out said sections of said road to the width and on the line described above, and it is further ordered that a copy of this resolution be transmitted to the said Engineer of Franklin County, Ohio.

Voting Aye thereon: Chas W. Schneider, George G. Trabue and David A. Shade.