

This road record entry is a combination of the original road record book found in the Franklin County Engineer's Tax Map Department and the WPA transcribed road record book found in the Franklin County Engineer's Records Department. The WPA information was added to the original record to aid in reading the text or plats.

The information below refers to the WPA transcribed entries and was included in the front of each of those books:

“THE HISTORICAL DATA IN THIS RECORD

WAS COMPILED BY RECORDS IN THE OFFICE OF THE FRANKLIN COUNTY ENGINEER

WORKS PROGRESS ADMINISTRATION IN OHIO OFFICIAL PROJECT 665-42-3-130

W P 17847

SPONSORED BY

ALLEN C. SLADE, COUNTY ENGINEER

FRANKLIN COUNTY, OHIO”

FRANKLIN CO. O., ROAD RECORD No. 15 Widening Seeds Road

Seeds Road - widening from Zuber Road to London-Groveport Road

ROW = 50'

Columbus, Ohio. January 25 1938

To the Honorable Board of County Commissioners of Franklin County, Ohio.

The undersigned petitioners, freeholders of said county, residing in the vicinity of the proposed improvement hereinafter described, respectfully represent that the public convenience and welfare require the widening of a public road on the line hereinafter described; and make application to you to institute and order proper proceedings in the premises for widening such road; the same not being a road on the state highway system.

The following is the general route and termini of said road - beginning at a point in the center line of Seeds Road, where said center line intersects the south right of way line of Zuber road, thence in a northerly direction along said center line to a point where said center line intersects the south right of way line of the London-Lockbourne Road, a distance of approximately 5100 feet. Road to be widened to a width of 60 feet. Length of road to be widened approximately 0.966 miles. Being located in entries 1365, 1371 and 6115, southwest part of Jackson Township, Franklin County, Ohio.

Petitioners Names; Erle Taylor, H C Strader, Ida Strader, Albert G Grossman, Homer Martino, Willard Grossman, Lulu C Grossman, Stanford Leach, Elizabeth Theis, R E Shover, Oren R Shover, Earl Turner, Clara L Rader, Edith Goldsmith H C Rader, Mary E Durr, Erma L McQuay G S Gordon.

February 9 1938

PETITION TO WIDEN SEEDS ROAD
FILED. VIEW MARCH 1 1938
FINAL HEARING MARCH 16 1938

Mr. Shade offered the following preamble and resolution and moved the adoption of the same, which was duly seconded by Mr. Trabue.

WHEREAS, Erle Taylor et al., on the 9th day of February, 1938, presented a petition to the board of county commissioners of Franklin County, Ohio, signed by at least twelve freeholders of Franklin County, Ohio, residing in the vicinity of the proposed widening, requesting said board to widen Seeds road, Jackson Township, the general route and termini thereof to be as follows:

Beginning at a point in the center line of Seeds road, where said center line intersects the south right of way line of Zuber road; thence in a northerly direction along said center line to a point where said center line intersects the south right of way line of the London Lockbourne Road, a distance of approximately 5100 feet, (0.966 miles) to be widened to a width of 60 feet, located in southwest part of Jackson Township, entries 1365, 1371 6115.


therefore

BE IT RESOLVED, By the board of county commissioners of Franklin County, Ohio, that Tuesday, March 1, 1938, at ten o'clock A.M., eastern standard time, is hereby fixed as the date and hour when the board of county commissioners will view the proposed widening along the general route thereof; and that Wednesday, March 16, 1938, at ten o'clock A.M. eastern standard time, is hereby fixed as the time and date for the final hearing on said petition and proposed widening at the office of the board of county commissioners in the court house of Franklin County, Ohio; and

BE IT FURTHER RESOLVED, that notice of the time and place for both such view and hearing be given by publication once a week for two consecutive weeks in the Ohio State Journal, a newspaper published in and having a general circulation in Franklin County, Ohio, where the proposed widening is located; and that said notice in addition to the date and place of such view and place and time of the final hearing, shall state briefly the character of the proposed widening.

Voting Aye thereon: Chas W Schneider, George G Trabue and David A Shade.

PROOF OF PUBLICATION
State of Ohio
Franklin County, Ohio
Robert Irwin
of the Ohio
State Journal, a newspaper published
at Columbus, Franklin County, Ohio,
with a paid circulation of more than
25,000, personally appeared and
made oath that the attached printed
advertisement was published for
two times during 2/11-18
1938
in said newspaper and that the rate
charged therefor is the same as that
charged to commercial advertisers
for like services on annual contracts.
Subscribed and sworn to this 18th
day of February 1938
E. I. Spitznagel
Notary Public in and for Franklin Co.



FRANKLIN CO. O., ROAD RECORD No. 15 Widening Seeds Road

THE COL. B. B. MFG. CO. 74053

March 1, 1938

In the matter of the petition filed with the Board of County Commissioners of Franklin County, Ohio, on the 9th day of February, 1938, for the widening of Seeds Road, Jackson Township, Mr. Shade offered the following preamble and resolution and moved the adoption of the same, which was duly seconded by Mr. Trabue.

WHEREAS, On the 9th day of February, 1938, a petition was filed with this board by Erle Taylor et al., praying for the widening of Seeds Road, Jackson Township, Franklin County, Ohio; and

WHEREAS, On the 9th day of February, 1938, said board of county commissioners did fix the first day of March, 1938, at ten o'clock A.M. eastern standard time, on the line of the proposed widening as the time and place for the viewing thereof, and did further fix the 16th day of March, 1938, at ten o'clock A.M., at the office of the board of county commissioners of Franklin County, Ohio, as the time and place for final hearing on said proposed widening; and

WHEREAS, Legal notice by publication in the Ohio State Journal, a newspaper published in and of general circulation in said county was given of the time and place for the viewing of said proposed widening and of the final hearing thereon; and

WHEREAS, The Board of County Commissioners of Franklin County, Ohio, did, on the 1st day of March, 1938, the day fixed for the widening of said proposed widening, meet on the line of the said road as described in the petition, and heard all proof offered by parties interested in and affected thereby, and other persons competent to testify and did go over and along the line of said road and by actual view of same, and the premises along and adjacent thereto which are affected thereby, does find that the said proposed widening is of sufficient importance to require that the engineer of Franklin County, Ohio, be instructed and directed to make a survey and plat thereof; therefore

BE IT RESOLVED, By the Board of County Commissioners of Franklin County, Ohio, that the engineer of Franklin County, Ohio, be and he hereby is instructed and directed to make a plat and survey of the said road proposed to be widened, an accurate and detailed description of the lands bordering thereon, together with the names of each owner; shall set stakes at the termini of each right of way line and at all angles between such termini, and at sufficient other points on the right of way lines so that the bounds of the road may be discernible to property owners and others interested and make report to the board of county commissioners on or before the 16th day of March, 1938, at ten o'clock A.M., eastern standard time. Said report shall set forth the opinion of the county engineer either for or against the granting of the petition, which report, together with the plat and survey of said road shall be deposited with the board of county commissioners.

Voting Aye thereon: Chas W Schneider, George G Trabue and David A Shade.

March 15 1938

SUBJECT: PROPOSED WIDENING OF SEEDS ROAD
IN JACKSON TOWNSHIP FRANKLIN
COUNTY OHIO.
LAND SOUGHT TO BE APPROPRIATED

Hon Board of County Commissioners, Franklin County, Ohio.

Gentlemen: Pursuant to your order of March 1, 1938, I have made a survey and plat of a part of Seeds Road in Jackson Township, showing the proposed widening of a portion of said road from 40 to 60 feet, described as follows:

Beginning at a point in the center line of Seeds Road, where said center line intersects the north right of way line of Zuber Road, extending east, thence in a northerly direction 4297.14 feet to the point of intersection of the center line of Seeds Road with the south right of way line of the London and Lockbourne Road.

I am also submitting a list of the property owners along the proposed line of said road and the amount of land to be taken.

I am of the opinion that the widening of the said right of way width will be of general public welfare and convenience and therefore, I recommend the widening of said road as shown on the accompanying plat. Respectfully submitted, Allan C Slade, County engineer.

SEEDS ROAD JACKSON TOWNSHIP.

Owners Name	Original No. of Quantity Entry	Lot	Acres Owned	Auditor's Duplicate	Acres sought to be appropriated	Rods of fence present R/W to be moved	Rods of fence outside present R/W to be moved	Mortgagee
Mary E Durr	1000 1365	0	15	15	0.193	17	0	clear
Erma L McQuay	1000 (1434 1365)	0	50	99.5	0.692	182	0	The Federal Land Bk. Louisville Ky The Land Bank Commr Louisville Ky
Joseph Rader etal	3900 6115	0	75.07 6.33	81.4	0.295	48	25	clear
Oren Shover & Pearl Turner	3900 6115	0	60	.60	0.346	91	0	clear
Robert E Shover	3900 6115	0	50.11	100.11	0.277	44	29	The Federal Land Bk Louisville, Ky The Land Bank Commr Louisville, Ky
Hiram C & Ida Strader	1000 1365	0	10.70	21.31	0.282	75	0	Clear
Hiram C & Ida Strader	3900 6115	0	56	56	0.213	19	34	Anna Lane, Harrisburg Ohio

FRANKLIN CO. O., ROAD RECORD No. 15 Widening Seeds Road

Joseph Rader, et al Parcel consists of the following owners
Joseph Rader, Clara Rader, Fred J Rader, Alice Hill, Elizabeth Theis, Minnie Rader, Emery Rader,
Harry E Rader, Carl Rader, Betty Lou Rader.

March 16 1938

COUNTY ENGINEER DIRECTED TO REVISE PLAT
AND REPORT OF PROPOSED APPROPRIATION OF
LAND IN THE PROCEEDINGS FOR THE WIDENING
OF SEEDS ROAD AND FILE SAME MARCH 30 1938
TEN A M

In the matter of the petition filed February 9, 1938, praying for the widening of Seeds Road, Jackson Township, Franklin County, Ohio, Mr. Shade offered the following preamble and resolution and moved the adoption of the same, which was duly seconded by Mr. Trabue.

WHEREAS, On the first day of March, 1938, the board of county commissioners of Franklin County, Ohio, did, by resolution duly adopted, authorize and direct the engineer of Franklin County, Ohio, to make report in writing relative to the widening of Seeds Road, Jackson Township, to said Board on or before ten o'clock A.M. eastern standard time of Wednesday, March 16, 1938; said report to be in manner and form prescribed in section 6865 of the General Code of Ohio; and

WHEREAS, This 16th day of March, 1938, being fixed as the time for the final hearing in said matter and the county engineer having filed his report thereon; and

WHEREAS, After due consideration of said report and submitted plan and the hearing of evidence thereon, it is the desire of the board that a revised report and plat of said road be prepared showing a fifty foot right of way and a schedule of land to be appropriated in conformity thereto; therefore

BE IT RESOLVED, by the board of county commissioners of Franklin County, that the engineer of Franklin County, Ohio, be and he hereby is directed to prepare a revised report and plat of said Seeds Road, Jackson Township, showing the proposed widening of said roads from 40 feet to 50 feet, together with a schedule of land proposed to be appropriated in conformity thereto, and file said revised report and plat with the board of county commissioners, Wednesday, March 30, 1938, at ten o'clock A.M., and

BE IT FURTHER RESOLVED, that the final hearing in the matter of the widening of Seeds Road, Jackson Township, be and the same is hereby postponed to ten A.M. of Wednesday March 30 1938.

Voting Aye thereon: Chas W Schneider, George G Trabue and David A Shade.

Columbus Ohio March 29 1938

SUBJECT: REVISED REPORT PROPOSED WIDENING OF SEEDS ROAD
IN JACKSON TOWNSHIP, FRANKLIN COUNTY OHIO.
LAND SOUGHT TO BE APPROPRIATED

Hon. Board of County Commissioners, Franklin County, Ohio.

Gentlemen: Pursuant to your order of March 16, 1938, I have made a survey and plat of the part of Seeds Road in Jackson Township, showing the proposed widening of a portion of said road from 40 to 50 feet, described as follows:

Beginning at a point in the center line of Seeds Road, where said center line intersects the north right of way line of Zuber Road, extending east, thence, in a northerly direction 4297.14 feet to the point of intersection of the center line of Seeds Road with the south right of way line of the London and Lockbourne Road.

I am also submitting a list of the property owners along the proposed line of said road and the amount of land to be taken.

I am of the opinion that the widening of the said right of way width will be of general public welfare and convenience, and therefore, I recommend the widening of said road as shown on the accompanying plat. Respectfully submitted Allan C Shade, County Engineer.


REVISED REPORT SEEDS ROAD JACKSON TOWNSHIP LANDS

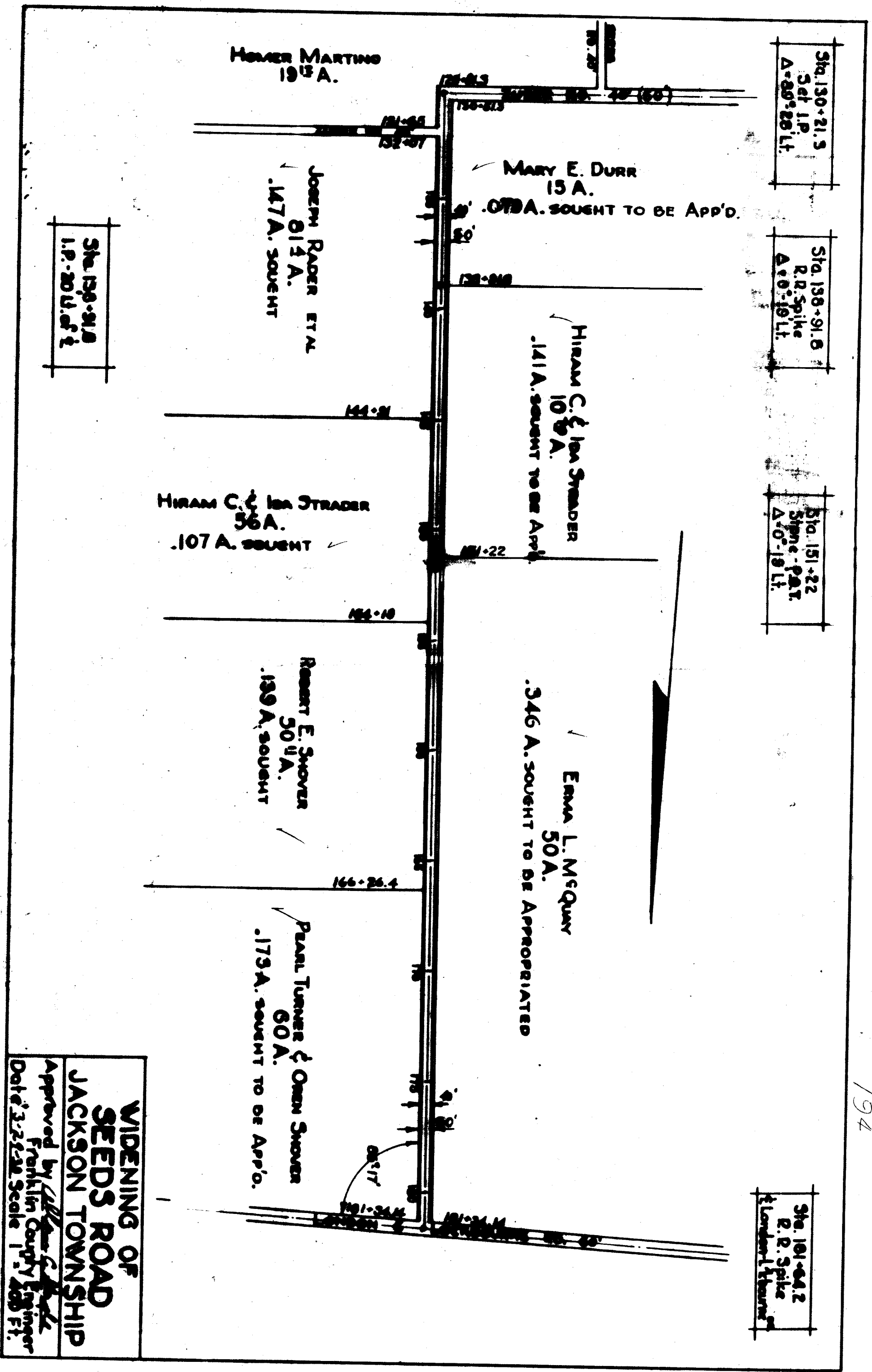
Owners Name	Original Quantity	No of Entry	Lot	Acres Owned	Auditor's Duplicate	Acres sought to be appropriated	Rods of fence in present R/W to be moved	Rods of fence outside present R/W to be moved	Mortgagee
Mary E Durr	1000	1365	0	15	15	0.079	17	0	clear
Erma L McQuay	1434 1365	0	0	50	99.5	0.346	182	0	The Federal Land Bk Louisville, Ky Land Bank Commr. Louisville, Ky
Elizabeth Theis	3900	6115	0	75.07 6.33	81.4	0.147	41	32	Prudential Ins. Co of America Newark, N J
Oren Shover and Pearl Turner	3900	6115	0	60	60	0.173	91	0	clear
Robert E Shover	3900	6115	0	50.11	100.00	0.139	44	29	The Federal Land Bk Louisville, Ky The Land Bank Commr Louisville, Ky

THE COL. B. B. MFG. CO. 74053

REVISED REPORT SEEDS ROAD. JACKSON TOWNSHIP LANDS

Owners Name	Original Quantity	No. of Entry	Lot	Acres Owned	Auditor's Duplicate	Acres sought to be appropriated	Rods of fence in present R/W to be moved	Rods of fence outside present R/W to be moved	Mortgagee
Hiram C and Ida Strader	1000	1365	0	10.70	21.31	0.141	75	0	clear
Hiram C and Ida Strader	3900	6115	0	56	56	0.107	19	34	Anna Lane, Harrisburg O.





Sta. 130+21.5
Set I.P.
Δ=80°28' Lt.

Sta. 138+91.8
R.P. Spike
Δ=0°18' Lt.

Sta. 151+22
Signe - PAT
Δ=0°18' Lt.

Sta. 101+64.2
R.P. Spike
London-Khurner

HOMER MARTINO
19 1/2 A.

MARY E. DURR
13 A.
.079 A. SOUGHT TO BE APP'D.

JOSEPH RADER ET AL.
81 1/4 A.
.177 A. SOUGHT

HIRAM C. & IDA STRADER
10 1/2 A.
.141 A. SOUGHT TO BE APP'D.

HIRAM C. & IDA STRADER
56 A.
.107 A. SOUGHT

EMMA L. MCQUAY
50 A.
.346 A. SOUGHT TO BE APPROPRIATED

ROBERT E. SHOWER
50 1/4 A.
.139 A. SOUGHT

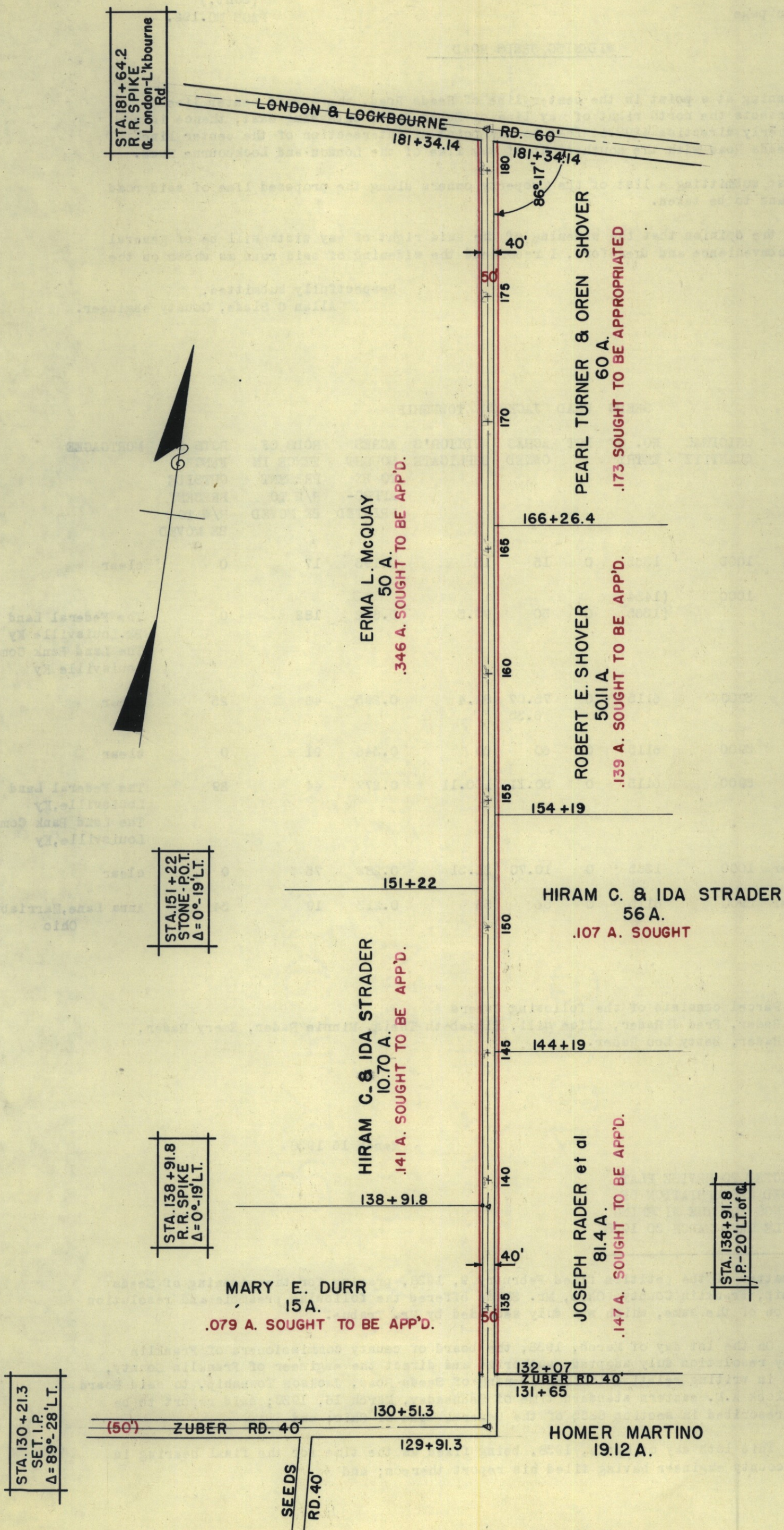
PEARL TURNER & OWEN SHOWER
60 A.
.173 A. SOUGHT TO BE APP'D.

Sta. 139+91.8
I.P. 20 U.S.F.

WIDENING OF SEEDS ROAD JACKSON TOWNSHIP

Approved by *[Signature]*
Franklin County Engineer
Date 3-23-23 Scale 1" = 400 Ft.

PLAT
WIDENING OF
SEEDS ROAD
JACKSON TOWNSHIP
APPROVED BY ALLAN C. SLADE
FRANKLIN COUNTY ENGINEER
Date 3-29-38 Scale 1"=400ft.



March 30 1938

In the matter of the petition filed February 9, 1938, praying for the widening of Seeds Road, Jackson Township, Franklin County, Ohio, Mr. Shade offered the following preamble and resolution and moved the adoption of the same, which was duly seconded by Mr. Trabue.

WHEREAS, On the 16th day of March, 1938, the board of county commissioners of Franklin County, Ohio, did, by resolution duly adopted authorize and direct the engineer of Franklin County, Ohio, to file a revised report in writing relative to the widening of Seeds Road to said board on or before ten o'clock A. M., eastern standard time of Wednesday, March 30, 1938, said report to be in manner and form prescribed in section 6865 of the general code of Ohio; and

WHEREAS, This 30th day of March, 1938, was fixed as the postponed final hearing in said matter, and the county engineer having filed his revised plat and report thereon; and

WHEREAS, The board of county commissioners of Franklin County, Ohio, finds after hearing evidence thereon, that the public welfare and convenience require the widening of said Seeds Road, as shown in the revised report and on the revised plat submitted by the county engineer, to a width of fifty feet; therefore

BE IT RESOLVED, By the board of county commissioners of Franklin County, Ohio, that said Seeds Road herein referred to, is hereby found and determined to be of sufficient importance to the public convenience and welfare to cause the widening thereof as shown on revised plat submitted by the county engineer, to wit:

Beginning at a point in the center line of Seeds road, where said center line intersects the north right of way line of Zuber Road, extending east, thence, in a northerly direction 4297.14 feet to the point of intersection of the center line of Seeds road with the south right of way line of the London and Lockbourne Road; and

BE IT FURTHER RESOLVED, that Wednesday, April 20, 1938, at ten o'clock A. M. eastern standard time, be and the same is hereby fixed as the time and the office of this board the place for hearing and considering claims for compensation and damages in said matter and all claims shall be filed in writing with the board on or before the time of said hearing; and

BE IT FURTHER RESOLVED, that notice of the time and place for hearing said claims shall be served on the owner or owners personally or by leaving a copy of the same at the usual place of residence of such owner or owners at least five days before the time fixed for said hearing and the clerk of the board shall cause notice to be given and make due report thereon as provided in section 6870 of the General Code.

Voting Aye thereon: Chas W Schneider, George G Trabue and David A Shade.

NOTICE OF PUBLICATION

PROOF OF PUBLICATION

State of Ohio
Franklin County

Robert Irwin of the Ohio State Journal, a newspaper published at Columbus, Franklin County, Ohio, with a paid circulation of more than 25,000, personally appeared and made oath that the attached printed advertisement was published for

Live time 7/1-8
1938

Advertising Fee & in said newspaper and that the rate charged therefor is the same as that charged to commercial advertisers for like services on annual contracts.



Robert Irwin

Suscribed and sworn to this *8th*

day of *April* 1938

E. T. Spetnagel
Notary Public in and for Franklin Co.

E. T. SPETNAGEL, Notary Public
My commission expires Oct. 17, 1940



FRANKLIN CO. O., ROAD RECORD No. 15 Widening of Seeds road

THE COL. B. B. MFG. CO. 74053

April 1 1938

The undersigned hereby certifies that a copy of The Ohio State Journal, dated April 1, 1938, has this day been mailed to Federal Land Bank of Louisville, Ky., to Land Bank Commissioners, Louisville, Ky. and to Prudential Insurance Company of America, Newark, N. J. in the matter of the proceedings for the widening of Seeds, Zuber, Young and Ridpath Roads, Franklin County, Ohio. Bertha A Young, Assistant Clerk. + }

PROOF OF SERVICE

STATE OF OHIO
COUNTY OF FRANKLIN

On the 12th day of April, 1938, personally appeared before me, William F. Boland, assistant county engineer, who being first duly sworn deposes and says that he served a copy of the attached notice upon each lot and land owner therein mentioned in the manner and at the time stated after their respective names.

These are the land owners, a part of whose land is sought to be appropriated on account of the widening of Seeds Road, Jackson Township, Franklin County, Ohio.

NAME OF PERSON SERVED	HOW SERVED	WHEN SERVED
Mary E Durr	By handing her personally a copy of said notice	Apl 12 1938
Erma L McQuay	By handing her personally a copy of said notice	Apl 12 1938
The Federal Land Bank of Louisville, Ky. mortgagee for Erma L. McQuay	By handing a copy of said notice to D R Kincaid Columbus representative	Apl. 2 1938
Land Bank Commissioner Louisville, Ky. mortgagee for Erma L. McQuay	By handing a copy of said notice to D R Kincaid Columbus representative	Apl. 2 1938
Elizabeth Theis	By handing her personally a copy of said notice	Apl 12 1938
Prudential Insurance Co of America, Newark, N. J. mortgagee for Elizabeth Theis	By leaving a copy at the office of The Hayden Edwards Company, Columbus representative.	Apl 12 1938
Oren Shover	By leaving a copy of said notice at his usual place of residence	Apl 12 1938
Pearl Turner	By leaving a copy of said notice at her usual place of residence	Apl 12 1938
Robert E Shover	By handing him personally a copy of said notice	Apl 12 1938
The Federal Land Bank Louisville, Ky. mortgagee for Robt E Shover	By handing a copy of said notice to D R Kincaid, Columbus representative	Apl 2 1938
The Land Bank Commissioner Louisville, Ky mortgagee for Robt E Shover	By handing a copy of said notice to D R Kincaid Columbus representative	Apl 2 1938
Hiram C & Ida Strader	By leaving a copy of said notice at their usual place of residence	Apl 12 1938
Anna Lane, Harrisburg, Ohio mortgagee for Hiram C & Ida Strader and further deponent saith not.	By handing her personally a copy of said notice	Apl 12 1938

Wm F Boland, Assistant county engineer.

Sworn to before me and signed in my presence this 12th day of April, 1938.

James S Johnson
Notary Public Franklin County, O.NOTICE IN THE MATTER OF THE WIDENING OF SEEDS ROAD
JACKSON TOWNSHIP.

Notice is hereby given that the survey made and plat filed with the board of county commissioners, by the county engineer, in the matter of the widening of Seeds road, Jackson Township, Franklin County, Ohio, on March 30, 1938, shows the appropriation of a portion of your lands to be necessary for the proposed improvement of said road, which road is more particularly described as follows:-

Beginning at a point in the center line of Seeds road, where said center line intersects the north right of way line of Zuber Road, extending east, thence, in a northerly direction 4297.14 feet to the point of intersection of the center line of Seeds road with the south right of way line of the London and Lockbourne Road. X

You are further notified that Wednesday, April 20, 1938, at ten o'clock A.M. eastern standard time, at the office of the board of county commissioners of Franklin County, has been fixed as the time and place for hearing and considering claims that may be filed for lands to be taken for said widening and for damages on account thereof. Application for compensation and damages shall be made in writing any time before the time for hearing thereon. Failure to make such application shall be a waiver of all rights thereto by every person interested therein, except minors or other persons under disability.

By order of the board of county commissioners of franklin County, Ohio. Bertha A Young, Asst. Clerk.

April 20 1938

This being the day and hour fixed for considering claims that may be filed for compensation and damages in the matter of the proceedings for the proposed widening of Seeds Road, Jackson Township, same came on, and on motion of Mr. Shade, seconded by Mr. Trabue, consideration of claims and action thereon, was postponed to ten o'clock A.M. of Saturday, April 30, 1938.

Voting Aye thereon: Chas W. Schneider, George G. Trabue and David A Shade.

April 30 1938

Pursuant to postponement, this being the day and hour fixed for considering claims that may be filed for compensation and damages in the matter of the proceedings for the proposed widening of Seeds Road, Jackson Township, same came on, and on motion of Mr. Shade, seconded by Mr. Trabue, consideration of claims and action thereon was again postponed to eleven o'clock A.M., of Saturday, May 7 1938.

Voting Aye thereon: Chas W. Schneider, George G. Trabue and David A Shade.

FIXING COMPENSATION AND DAMAGES
IN THE MATTER OF THE WIDENING OF
SEEDS ROAD JACKSON TOWNSHIP

This being the day and hour fixed by postponement for the purpose of considering claims for compensation and damages that may be filed in the matter of the petition for the widening of Seeds Road, Jackson Township, same came on, and the Board of County Commissioners finds the following claims for compensation and damages have been filed in accordance with law, to wit:

The Federal Land Bank of Louisville,
mortgagee for Robert E Shover

Any award allowed said mortgagor

Federal Farm Mortgage Corporation,
mortgagee for Robert E Shover

Any award allowed said mortgagor

The Federal Land Bank of Louisville,
mortgagee for Erma L. McQuay and
Chas D McQuay

Any award allowed said mortgagors

Federal Farm Mortgage Corporation,
mortgagee for Erma L. McQuay and
Chas D McQuay

Any award allowed said mortgagors

After due consideration of said claims for compensation and damages and the hearing of evidence thereon, Mr. Shade offered the following preamble and resolution and moved the adoption of the same, which was duly seconded by Mr. Trabue.

WHEREAS, No claims were presented by Robert E Shover or by Erma L and Chas D McQuay; and

WHEREAS, No other claims or objections to said improvement were filed in writing; therefore

BE IT RESOLVED, By the board of county commissioners of Franklin County, Ohio, that the application of The Federal Land Bank of Louisville, and Federal Farm Mortgage Corporation be denied; and

BE IT FURTHER RESOLVED, that the finding of the board of county commissioners is in favor of the widening of said Seeds road, Jackson Township to fifty feet, as shown on revised plat submitted by the County engineer, to wit: X

Beginning at a point in the center line of Seeds road, where said center line intersects the north right of way line of Zuber Road, extending east; thence, in a northerly direction 4297.14 feet to the point of intersection of the center line of Seeds Road with the south right of way line of the London and Lockbourne Road,

and the County Engineer be and he hereby is directed to stake out said road to the width of fifty feet on the line shown on the revised plat.

Voting Aye thereon: Chas W. Schneider, George G. Trabue and David A Shade.