

This road record entry is a combination of the original road record book found in the Franklin County Engineer's Tax Map Department and the WPA transcribed road record book found in the Franklin County Engineer's Records Department. The WPA information was added to the original record to aid in reading the text or plats.

The information below refers to the WPA transcribed entries and was included in the front of each of those books:

“THE HISTORICAL DATA IN THIS RECORD

WAS COMPILED BY RECORDS IN THE OFFICE OF THE FRANKLIN COUNTY ENGINEER

WORKS PROGRESS ADMINISTRATION IN OHIO OFFICIAL PROJECT 665-42-3-130

W P 17847

SPONSORED BY

ALLEN C. SLADE, COUNTY ENGINEER

FRANKLIN COUNTY, OHIO”

## FRANKLIN CO. O., ROAD RECORD No. 15 Alteration Hilliard and Rome Road

Hilliard & Rome Road - widening and alteration from  
Scioto & Darby Creek Road southerly 6391'

ROW = 60'

December 22 1938

Mr. Schneider offered the following preamble and resolution and moved the adoption of the same, which was duly seconded by Mr. Trabue.

WHEREAS, Section 6862 General Code of Ohio, provides that when the board of county commissioners is of the opinion that it will be for the public convenience and welfare to locate, establish, alter, widen, straighten, vacate or change the direction of a public road, they shall so declare by resolution; therefore

BE IT RESOLVED, By the board of county commissioners of Franklin County, Ohio, all of said board being present and voting thereon and in favor thereof, that they do hereby declare that it is necessary for the public convenience and welfare that proceedings be had and taken to alter a road to be known as Hilliard and Rome road, Norwich Township, by widening same from forty feet to sixty feet, relocating and establishing said relocated portion to a width of sixty feet, described as follows:

Beginning at a point in the center of the Hilliard and Rome Road, said point being approximately 1132.94 feet south of the northeast corner of William G. Shrum's 50 acre tract of land; thence in a northwesterly direction a distance of approximately 0.569 miles, this portion to be established 60 feet wide; thence in a northerly direction a distance of approximately 0.653 miles to the south line of the Scioto-Darby Creek Road, this portion to be widened from 40 feet to 60 feet;

and

BE IT FURTHER RESOLVED, that Friday, January 14, 1938, at ten o'clock A.M. eastern standard time, on the line of said proposed improvement, be and the same is hereby fixed as the time and place for viewing same; and that Saturday, January 29, 1938, at ten o'clock A.M. eastern standard time, at the office of the board of county commissioners of Franklin County, Ohio, be and hereby is fixed as the time and place for final hearing thereon, and that the clerk of the board be and hereby is directed to cause legal publication thereof to be made in the Ohio State Journal.

Voting Ayethereon: David A Shade, Chas W Schneider and George G. Trabue.

## PROOF OF PUBLICATION

State of Ohio } ss.  
Franklin County }  
Paul Eisele,  
Secretary - Treasurer of the Ohio  
State Journal, a newspaper published  
at Columbus, Franklin County, Ohio,  
with a paid circulation of more than  
25,000, personally appeared and  
made oath that the attached printed  
advertisement was published for

two times, 12/23-30  
1937

in said newspaper and that the rate  
charged therefor is the same as that  
charged to commercial advertisers  
for like services on annual contracts.

Paul Eisele  
Suscribed and sworn to this 30<sup>th</sup>  
day of December 1937  
E.T. Spetzagel  
Notary Public in and for Franklin Co.

### Notice of Intention to Alter Hilliards and Rome Road, Norwich Township.

Notice is hereby given that it is the  
intention of the Board of County Com-  
missioners of Franklin County, Ohio, to  
alter Hilliards and Rome Road, Nor-  
wich Township, by widening same from  
forty feet to sixty feet, relocating and  
establishing said relocated portion to  
a width of sixty feet, described as fol-  
lows:

Beginning at a point in the center of  
the Hilliards and Rome road, said point  
being approximately 1132.94 feet south  
of the northeast corner of William G.  
Shrum's 50 acre tract of land; thence  
in a northwesterly direction a distance  
of approximately 0.569 miles, this por-  
tion to be established 60 feet wide;  
thence in a northerly direction a dis-  
tance of approximately 0.653 miles to  
the south line of the Scioto-Darby  
Creek Road, this portion to be widened  
from 40 feet to 60 feet.

Notice is hereby given that Friday,  
January 14, 1938, at 10 o'clock a. m.,  
eastern standard time, on the line of  
said proposed road improvement was  
fixed as the time and place for viewing  
thereof, and Saturday, January 29, 1938,  
at 10 o'clock a. m., eastern standard  
time, at the office of the Board of  
County Commissioners of Franklin  
County, Ohio, was fixed as the time  
and place for Final Hearing thereon.

By order of the Board of County  
Commissioners of Franklin County,  
Ohio. REEDIE W. McDONALD,  
12-23-30 Clerk of the Board.

## FRANKLIN CO. O., ROAD RECORD No. 15 Alteration Hilliard and Rome Road

January 14, 1938

In the matter of the resolution of December 22, 1937, adopted by the board of county commissioners for the alteration of Hilliard and Rome Road, Norwich Township, Franklin County, Ohio, Mr. Shade offered the following preamble and resolution and moved the adoption of the same, which was duly seconded by Mr. Trabue.

WHEREAS, On the 22nd day of December, 1937, the board of county commissioners of Franklin County, Ohio, adopted a resolution declaring it necessary to alter Hilliard and Rome Road, Norwich Township, Franklin County, Ohio; and

WHEREAS, On the 22nd day of December, 1937, said board of county commissioners did fix the 14th day of January, 1938 at ten o'clock A.M. eastern standard time, on the line of said proposed road alteration as the time and place for the viewing thereof, and did further fix the 29th day of January, 1938, at ten o'clock A.M. eastern standard time, at the office of the board of county commissioners of Franklin County, Ohio, as the time and place for final hearing on said alteration; and

WHEREAS, Legal notice by publication in the Ohio State Journal, a newspaper published in and of general circulation in said county was given of the time and place for the viewing of said location and of the final hearing thereon; and

WHEREAS, The Board of County Commissioners of Franklin County, Ohio, did, on the 14th day of January 1938, the day fixed for the viewing of the said proposed road alteration, meet on the line thereof, as described in the resolution, and heard all the proof offered by parties interested in and affected thereby, and other persons competent to testify, and did go over and along the line of said proposed road, and by actual view of same, and the premises along and adjacent thereto, which are to be affected thereby, does find that the alteration of Hilliard and Rome Road is of sufficient importance to require that the engineer of Franklin County, Ohio, be instructed and directed to make a survey and plat thereof; therefore

BE IT RESOLVED, By the Board of County Commissioners of Franklin County, Ohio, that the engineer of Franklin County, Ohio, be and he hereby is instructed and directed to make a plat and survey of the proposed road alteration, an accurate and detailed description of each tract of land which will be necessary to be taken, together with the names of each owner; shall set stakes at the termini of each right of way line and at all angles between such termini and at sufficient other points on the right of way lines so that the bounds of the proposed road may be discernible to property owners and others interested, and make report to the board of county commissioners on or before the 29th day of January, 1938, at ten o'clock A.M. eastern standard time. Said report shall set forth the opinion of the county engineer either for or against the granting of said improvement, which report together with the plat and survey of the proposed improvement shall be deposited with the county commissioners.

Voting Aye thereon: Chas W. Schneider, George G Trabue and David A Shade.

January 28, 1938

SUBJECT: Proposed alteration of Hilliard-Rome Road in Norwich Township, Franklin County, Ohio.  
Land sought to be appropriated.

Hon. Board of County Commissioners, Franklin County, Ohio.

Gentlemen: Pursuant to your order of January 14, 1938, I have made a survey and plat of a part of the Hilliard-Rome Road in Norwich Township, showing the proposed alteration, by widening a portion of said road from 40 feet to 60 feet, and by re-locating a portion of said road and establishing said portion to a width of 60 feet, described as follows:

Beginning at a point in the center line of the Hilliards-Rome Road, said point being approximately 1133.14 feet south of the northeast corner of William G. Shrum's 50 acre tract of land; thence in a northwesterly direction on the center line of the proposed establishment (60 feet wide), through Wm G. Shrum's 50 acre tract and Stephen and Frances Kuhn's 82.96 acre tract, with a curve to the left, having a radius of 1146.28 feet, a distance of 1480.00 feet to a point; thence, with said center line, northwesterly through Stephen and Frances Kuhn's 82.96 acre tract, 228.86 feet to a point; thence, with said center line northwesterly through Stephen and Frances Kuhn's 82.96 acre tract, with a curve to the right having a radius of 1146.28 feet, a distance of 1300.00 feet to a point, said point being the end of said proposed establishment and the beginning of proposed widening (from 40 feet to 60 feet); thence, in a northwesterly direction along the center line of the present Hilliard-Rome Road 3382.15 feet to the south line of the Scioto & Darby Creek Road.

I am also submitting a list of the property owners along the proposed line of said road and the amount of land to be taken.

I am of the opinion that the alteration by establishment and widening of the said right of way width will be of general public welfare and convenience, and therefore, I recommend the alteration as shown on the accompanying plat.

respectfully submitted,

Allan C. Slade.  
County engineer.

FRANKLIN CO. O., ROAD RECORD No. 15 Alteration of Hilliard and Rome Road

THE COL. B. B. MFG. CO. 74053

HILLIARD AND ROME ROAD NORWICH TOWNSHIP.

Owners Name	Original	Number	Lot	Acres Owned	Auditor's Duplicate	Acres Sought to be appropriated	Rods in Pre-sent R/W to be moved	Rods Fence	Rods of Fence	Rods of Fence	Mortgagees
Arthur H. & Maude Buchwalter	440 4000 3000	3013 6638		52.45	152.45	0.148			39		Clear
Millard D. & Blanche Hartsook	440 666 2/3	3013 1335		20.00 30.00	20.00 30.00	0.066 0.300	22 41		31		Land Bank Commr. Louis ville, Ky Clear
John Koerner	( 440 ( 175	3013		200.00	200.00	0.355	20		66		
X Stephen & Frances Kuhn	40 800 666 2/3	3446 15022 1335		82.96	82.96	2.137	10		5	188	Sarah Kuhn Hilliard, O
Jacob F & Mary L. Ninegar	440	3013		52.20	52.20	0.236	62				Clear
Wm G Shrum	288 2/3	2417		50.00	50.00	1.542				132	Aida F Skinner
Mary Wuertz	666 2/3	1335		38.50	38.50	0.416	92		20		Clear

Ed E. McCombs

Millard D. & Blanche  
Hartsack - 20A.  
0.066 A. sought.

Jacob F. & Mary L. Ninegar  
52 & A.  
0.236 A. sought to be Appropriated

John Koerner et al  
200 A.  
0.355 A. sought to be Appropriated

Arthur H. & Maude Buchwalter  
52 & 45 A.  
0.140 A. sought to be Appd

A - 65°-00' Rt.  
D = 5'  
R - 1146.28  
T - 730.26  
L - 1300.00

P.T. - Sta. 273+81.32, Back  
- Sta. 290+27.26, Ahead  
Deduct 1045.06' for  
Net Length

Millard D. & Blanche Hartsack  
30 A.  
0.300 A. sought to be Appropriated

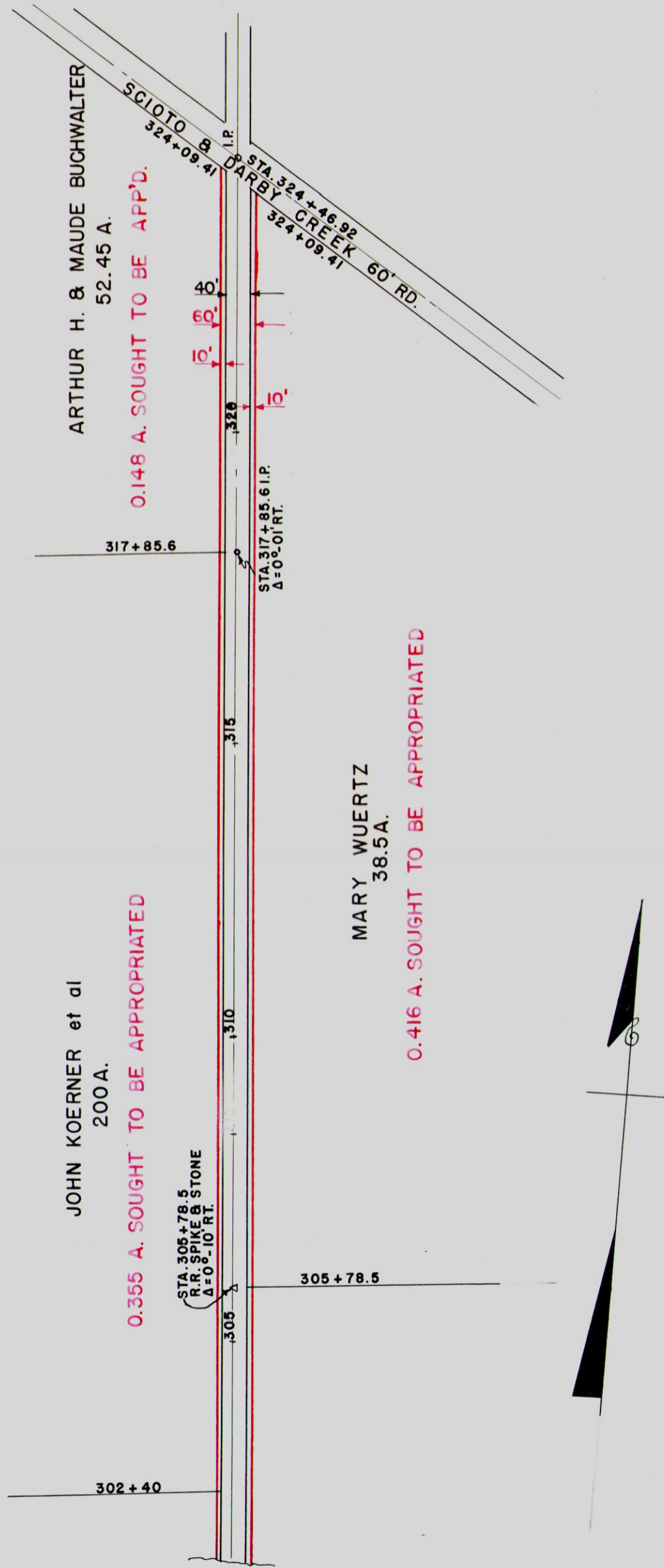
Philip & Mary Wertz  
30 & 45 A.  
0.415 A. sought to be Appropriated

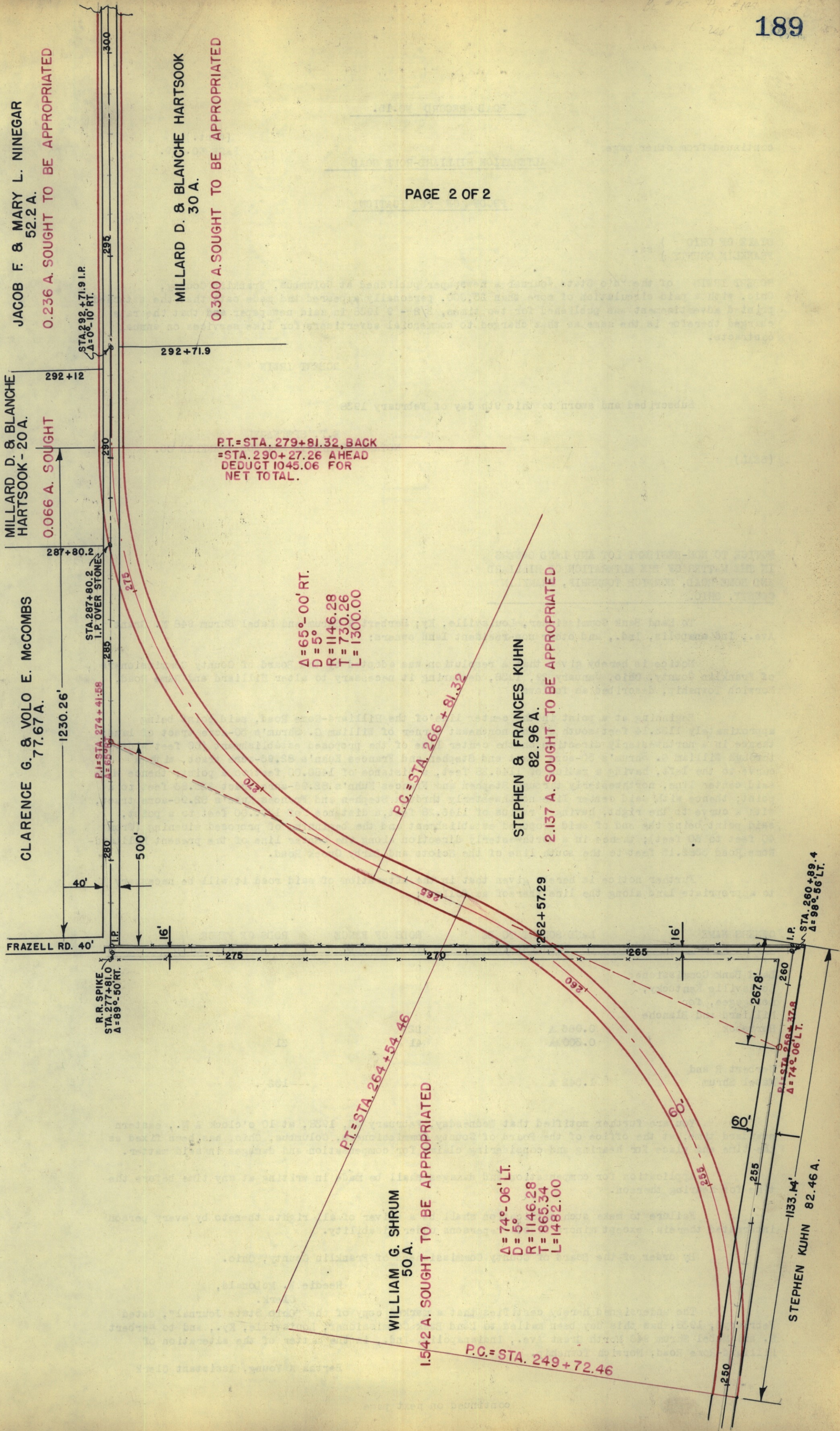
& Frances Kuhn  
02 & 45 A.  
Sht. to be Appropriated

ALTERATION  
MINING & RELOCATION OF  
HILLARD POWER ROAD  
Approved by Franklin County Eng'r.  
Date 1-24-28 Scale 1" = 200 Feet

PLAT  
ALTERATION  
(WIDENING & RELOCATION OF)  
HILLIARD ROME ROAD  
NORWICH TOWNSHIP  
APPROVED BY: ALLAN C. SLADE  
FRANKLIN COUNTY ENGINEER  
DATE -1-29-39 SCALE 1"=200'

PAGE 1 OF 2.





[

[

[

[

[

FRANKLIN CO. O., ROAD RECORD No. 15 Alteration Hilliard-Rome Road

January 29, 1938

In the matter of the proceedings for the alteration of the Hilliard-Rome Road, Norwich Township, Franklin County, Ohio, Mr. Schneider offered the following preamble and resolution and moved the adoption of the same, which was duly seconded by Mr. Trabue.

WHEREAS, On the 14th day of January, 1938, the board of county commissioners of Franklin County, Ohio, did, by resolution duly adopted authorize and direct the engineer of Franklin County, Ohio, to make report in writing relative to the alteration of the Hilliard-Rome Road, to said Board on or before ten o'clock A.M. eastern standard time, of January 29, 1938, said report to be in manner and form prescribed in section 6865 of the General Code; and

WHEREAS, This 29th day of January, 1938, was fixed for the final hearing in said matter and the county engineer having filed his report thereon, and the testimony of all interested persons having been heard; and

WHEREAS, The board of county commissioners of Franklin County, Ohio, finds that the public welfare and convenience require the alteration of said Hilliard-Rome Road, as shown in the report and on the plat submitted by the county engineer, to a width of sixty feet; therefore

BE IT RESOLVED, By the board of county commissioners of Franklin County, Ohio, that said Hilliard-Rome Road, herein referred to is hereby found and determined to be of sufficient importance to the public convenience and welfare to cause the alteration and establishment thereof to sixty feet and upon the center line as shown on plat submitted by the county engineer; and

BE IT FURTHER RESOLVED, that Wednesday February 23, 1938, at ten o'clock A.M. eastern standard time, be and the same is hereby fixed as the time and the office or this board the place for hearing and considering claims for compensation and damages in said matter, and all claims shall be filed in writing with the board on or before the time of said hearing; and

BE IT FURTHER RESOLVED, that notice of the time and place of hearing said claims shall be served on the owner or owners personally, or by leaving a copy of the same at the usual place of residence of such owner or owners at least five days before the time fixed for said hearing, and the clerk of the board shall cause such notice to be given and make due report thereon as provided in section 6870 of the General Code of Ohio.

voting Aye thereon: Chas W. Schneider and George G. Trabue. Absent and not voting David A Shade.

OHIO STATE JOURNAL  
PROOF OF PUBLICATION

PROOF OF PUBLICATION

State of Ohio  
Franklin County


Robert Irwin of the Ohio State Journal, a newspaper published at Columbus, Franklin County, Ohio, with a paid circulation of more than 25,000, personally appeared and made oath that the attached printed advertisement was published for

Two times, 20/2-9  
1938

in said newspaper and that the rate charged therefor is the same as that charged to commercial advertisers for like services on annual contracts.

*Robert Irwin*  
Subscribed and sworn to this 9th

day of February 1938  
*E.T. Spitznagel*  
Notary Public in and for Franklin Co.



February 2, 1938

The undersigned hereby certifies that a marked copy of the "Ohio State Journal", dated February 2nd 1938, has this day been mailed to Land Bank Commissioner, Louisville, Ky., and to Herbert R. and Mabel Shrum 948 North Grant Ave., Indianapolis, Ind., in the matter of the alteration of Hilliard-Rome Road, Norwich Township.

Bertha A. Young, Assistant Clerk

## FRANKLIN CO. O., ROAD RECORD No. 15 Alteration Hilliards-Rome Road

THE COP. B. S. MFG. CO. 74053

## PROOF OF SERVICE

STATE OF OHIO  
COUNTY OF FRANKLIN

On the 18th day of February, 1938, personally appeared before me, Wm F. Boland, Assistant County Engineer, who being first duly sworn, deposes and says that he served a copy of the attached notice upon each lot and land owner therein mentioned in the manner and at the time stated after their respective names.

These are the land owners, a part of whose land is sought to be appropriated on account of the alteration of Hilliard-Rome road, in Norwich Township, Franklin County, Ohio.

NAME OF PERSON SERVED	HOW SERVED	WHEN SERVED
Arthur M & Maude Buchwalter	By handing Arthur M Buckwalter personally a copy of said notice	Feb. 7 1938
Millard D & Blanche Hartsook	By handing Blanche Hartsook personally a copy of said notice	Feb 7 1938
Land Bank Commissioner, Louisville Ky. mortgagee for Millard D. & Blanche Hartsook	By handing D R Kincaid, Columbus representative personally a copy of said notice	Feb 5 1938
John Koerner et al	By notifying each individual as stated under John Koerner et al parcel	
Stephen & Frances Kuhn	By leaving a copy of said notice at their residence	Feb. 7 1938
Sarah Kuhn, mortgagee for Stephen and Frances Kuhn	By handing her personally a copy of said notice	Feb 7 1938
Jacob F & Mary L. Ninegar	By handing Mary Ninegar personally a copy of said notice	Feb 7 1938
Wm G Shrum	Wm G. Shrum deceased. Notified individually his heirs as stated below	
Aida F Skinner, mortgagee for Wm G Shrum	By leaving a copy of said notice at her residence	Feb 8 1938
Mary Wuertz	By leaving a copy of said notice at her residence	Feb 7 1938
Parcel of John Koerner, et al		
John Koerner	Physically disabled. Notified by leaving a copy of said notice at the Columbus State Hospital for the Insane	Feb 8 1938
Veit Koerner	By handing him personally a copy of said notice	Feb 7 1938
Anna Koerner	By handing her personally a copy of said notice	Feb 7 1938
Susan Koerner	By handing her personally a copy of said notice	Feb 7 1938
Parcel of Wm G Shrum Wm G Shrum is deceased. Heirs as follows -		
Maggie W Shrum	By handing her personally a copy of said notice	Feb 7 1938
Lawrence W Shrum	By leaving a copy of said notice at his residence	Feb 7 1938
Steward W Shrum	By handing him personally a copy of said notice	Feb 7 1938
Forest W. Shrum	By handing Steward W Shrum, her husband, a copy of said notice personally	Feb 7 1938
Alfred F Shrum	By leaving a copy of said notice at his residence	Feb 7 1938
Bessie B Shrum	By handing her personally a copy of said notice	Feb 7 1938
Herbert R. Shrum and Mabel Shrum of Indianapolis Indiana	Non resident	

and further deponent saith not.

Wm F Boland, Assistant County Engr.

Sworn to before me and signed in my presence this 18th day of February 1938.

James S Johnson, Notary Public Franklin County, Ohio.

## FRANKLIN CO. O., ROAD RECORD No. 15 Alteration of Hilliard-Rome Road

## NOTICE IN THE MATTER OF ALTERATION OF HILLIARD-ROME ROAD IN NORWICH TOWNSHIP

Notice is hereby given that the survey made and plat filed with the board of county commissioners, by the county engineer, in the matter of the alteration of the Hilliard-Rome Road, in Norwich Township, Franklin County, Ohio, on January 29, 1938, shows the appropriation of a portion of your land to be necessary for the proposed improvement of said road, which road is more particularly described as follows:

Beginning at a point in the center line of the Hilliard-Rome Road, said point being approximately 1133.14 feet south of the northeast corner of William C. Shrum's 50 acre tract of land; thence in a northwesterly direction on the center line of the proposed establishment (60 feet wide) through William C. Shrum's 50 acre tract and Stephen and Frances Kuhn's 82.96 acre tract, with a curve to the left, having a radius of 1146.28 feet, a distance of 1480.00 feet to a point; thence with said center line, northwesterly through Stephen and Frances Kuhn's 82.96 acre tract, 228.86 feet to a point; thence, with said center line northwesterly through Stephen and Frances Kuhn's 82.96 acre tract, with a curve to the right having a radius of 1146.28 feet, a distance of 1300.00 feet to a point, said point being the end of said proposed establishment and the beginning of proposed widening (from 40 feet to 60 feet); thence in a northwesterly direction along the center line of the present Hilliard-Rome Road 3382.15 feet to the south line of the Scioto and Darby Creek Road.

You are further notified that Wednesday, February 23, 1938, at ten o'clock A.M., eastern standard time, at the office of the board of county commissioners of Franklin County, has been fixed as the time and place for hearing and considering claims that may be filed for lands to be taken for said alteration and for damages on account thereof. Application for compensation and damages shall be made in writing any time before the time for hearing thereon. Failure to make such application shall be a waiver of all rights thereto by every person interested therein, except minors or other persons under disability.

By order of the Board of County Commissioners of Franklin County, Ohio.

Bertha A Young. Asst. Clerk.

CONSIDERATION OF CLAIMS ALTERATION  
OF HILLIARDS ROME ROAD POSTPONED  
TO MARCH 2, 1938

Pursuant to legal notice, this being the day and hour fixed for considering claims that may be filed for compensation and damages in the matter of the proceedings for the proposed alteration of Hilliards-Rome Road, Norwich Township, same came on, and on motion of Mr. Shade, seconded by Mr. Trabue, consideration of claims and action thereon, was postponed to eleven o'clock A.M. eastern standard time, of Wednesday, March 2, 1938.

Voting Aye thereon: Chas W Schneider, George G Trabue and David A Shade.

March 2, 1938

COMPENSATION AND DAMAGES IN  
THE MATTER OF ALTERING HILLIARDS  
AND ROME ROAD FIXED

This being the day and hour fixed by postponement for the purpose of considering claims for compensation and damages that may be filed in the matter of the proceedings for the alteration of Hilliards and Rome Road, Norwich Township, same came on, and the Board of County Commissioners finds the following claims for compensation and damages have been filed in accordance with the provisions of law, to wit:

A H & Maude Buchwalter	Donate Land conditioned		
	1. That fences be rebuilt from material furnished by us.		
	2. \$1.00 per rod for fence		\$39.00
Millard D & Blanche Hartsook	Donate land conditioned		
	1. That fences be rebuilt from material furnished by us.		
	2. \$1.00 per rod for fence		\$101.00
Federal Land Bank of Louisville, mortgagee for Millard D and Blanche Hartsook	Any award allowed said mortgagors.		
John Koerner, Veit Koerner, Susan Koerner, Anna Koerner	12 end posts 12"	\$36.00	
	140 extra select line posts	44.80	
	4 pieces 4"x4"x9'	2.25	
	86 rods all #9 hinge joint wire fence	53.32	
	1 spool 4 point hog barbed wire	3.50	\$ 139.87
Stephen & Frances Kuhn and Sarah Kuhn, mortgagee	2.137A land	534.25	
	193 rods fence	289.50	
	Damages	1500.00	2323.75

FRANKLIN CO. O., ROAD RECORD No. 15

Alteration Hilliard-Rome Road

THE COL. B. B. MFG. CO. 74053

Jacob F & Mary L Ninegar	Donate land conditioned		
	1. That fences be rebuilt from material furnished by us		
	2. \$1.00 per rod for fence		\$62.00
Mrs W G Shrum, Herbert R. Shrum, Mabel J Shrum, Lawrence W. Shrum, Flossie B Shrum, Steward W Shrum, Forrest W. Shrum, Alfred F Shrum, Bessie B Shrum and Aida F. Skinner, mortgagee for said Shrums	1.542 A land @ \$250.00 132 R fence @ 1.50 Damages	\$385.00 198.00 <u>1350.00</u>	\$1933.00
Mary Wuertz	Donate land conditioned		
	1. Fences be rebuilt from material furnished by us		
	2. \$1.00 per rod for fence.		\$ 112.00

After due consideration of said claims for compensation and damages, and the hearing of evidence thereon, Mr. Shade, a member of the Board of County Commissioners, offered the following resolution and moved the adoption of the same, which was duly seconded by Mr. Rabue, also a member of said Board.

BE IT RESOLVED, By the Board of County Commissioners of Franklin County, Ohio, That after due consideration of the claims filed for compensation and damages in the matter of altering Hilliards and Rome Road, as above set forth, the Board deems the following awards just and equitable for compensation and damages sustained by reason thereof, and hereby grants the following awards, to wit:

A. H. and Maude Puchwaite	fencing		\$79.00
Millard D and Blanche Hartsock	fencing		101.00
John Koerner, Veit Koerner Susan Koerner, Anna Koerner	fencing		139.87
Stephen and Frances Kuhn and Sarah Kuhn, mortgagee	2.137 A. land 193 Rods fence Damages	\$534.25 289.50 <u>1000.00</u>	\$1823.75
Jacob F & Mary L. Ninegar	fencing		62.00
Wm G Shrum Aida F. Skinner, mortgagee	1.542 A land 132 rods fence Damages	385.50 198.00 <u>1000.00</u>	\$1583.50
Mary Wuertz	fencing		<u>112.00</u>
Total.....			\$3861.12

and

BE IT FURTHER RESOLVED, that in the opinion of the board of county commissioners of Franklin County, Ohio, the alteration of the Hilliards and Rome Road, Norwich Township, is of sufficient importance to the public to cause the compensation and damages awarded on account thereof to be paid out of the county treasury, to wit: the sum of \$3861.12, and it is hereby so ordered; and

BE IT FURTHER RESOLVED, That the finding of the Board of County Commissioners is in favor of the alteration of said Hilliards and Rome Road in accordance with the plat submitted establishing and widening said road to sixty feet, and the county engineer be and he hereby is directed to stake out said road to the width of sixty feet on the line as shown on plat submitted by the said county engineer.

Voting Aye thereon: Chas W. Schneider, George G. Rabue and David A Shade.