

This road record entry is a combination of the original road record book found in the Franklin County Engineer's Tax Map Department and the WPA transcribed road record book found in the Franklin County Engineer's Records Department. The WPA information was added to the original record to aid in reading the text or plats.

The information below refers to the WPA transcribed entries and was included in the front of each of those books:

“THE HISTORICAL DATA IN THIS RECORD

WAS COMPILED BY RECORDS IN THE OFFICE OF THE FRANKLIN COUNTY ENGINEER

WORKS PROGRESS ADMINISTRATION IN OHIO OFFICIAL PROJECT 665-42-3-130

W P 17847

SPONSORED BY

ALLEN C. SLADE, COUNTY ENGINEER

FRANKLIN COUNTY, OHIO”

See the WPA entry at the end of this entry for a readable copy

ROW = 60'

PUBLIC ROAD PETITION

To the Honorable Board of County Commissioners of Franklin County, Ohio.

The undersigned petitioners freeholders of said county, residing in the vicinity of the proposed improvement hereinafter described, respectfully represent that the public convenience and welfare require the altering of a part of a public road on the line hereinafter described; and make application to you to institute and order proper proceedings in the premises for the altering of such road; the same not being a road on the state highway system.

The following is the general route and termini of said road;

Beginning at a point in the present Horror Road in front of Anna Swagler's residence, said point being S 89 degrees and 03 minutes E a distance of 7 feet from a hub at an angle point in the present Horror Road; thence 353.45 feet on a 5 degree curve (Delta equals 17 degrees and 40 minutes; Radius equals 1146.28 feet) the long chord of which bears S 80 degrees and 12 minutes E. 352.05 feet to a point 11 feet south of the center of the Horror Road as now located, the width of which is 38 feet wide; thence S 71 degrees and 22 minutes E, and parallel to the center line of Horror Road as now located, 502.4 feet to the west right of way line of S H 453 (Jackson Pike). Said intersection point being approximately 841 feet south of Anna Swagler's north property line. The above described alteration to be established 60 feet wide, and that portion of the existing Horror Road bordering on the proposed described alteration and not included in the above description be vacated. Said Horror Road alteration being located in Anna Swagler's farm, Jackson Township, Franklin County, Ohio.

Petitioners Names: W R Brown, Floyd Huffman, Chas F Krieger, Anna Swagler, Katherine Northington, R E Shover, G A Bale, Frank Morris, G E Holton, Lisha Huffman, L W North ad, Ollie Bettinger.

PETITION TO ALTER A PART OF BORROR ROAD, JACKSON TOWNSHIP FILED. VIEW AUGUST 16, 1937; FINAL HEARING AUGUST 25 1937

July 28 1937

Mr. Schneider offered the following preamble and resolution and moved the adoption of the same, which was duly seconded by Mr. Trabue.

WHEREAS, W R Brown et al on the 26th day of July, 1937, presented a petition to the Board of County Commissioners of Franklin County, Ohio, signed by at least twelve freeholders of Franklin County, Ohio, residing in the vicinity of the proposed alteration requesting said board to alter a part of borror Road, Jackson Township, the general route and termini thereof to be as follows:

Beginning at a point in the present Horror Road, in front of Anna Swagler's residence, said point being S 89 degrees and 03 minutes E a distance of 7 feet from a hub at an angle point in the present Horror Road; thence 353.45 feet on a 5 degree curve (Delta equals 17 degrees and 40 minutes; Radius equals 1146.28 feet) the long chord of which bears S 80 degrees and 12 minutes E. 352.05 feet to a point 11 feet south of the center of the Horror Road as now located, the width of which is 38 feet wide; thence S 71 degrees and 22 minutes E and parallel to the center line of Horror Road as now located, 502.4 feet to the west right of way line of S H 453 (Jackson Pike). Said intersection point being approximately 841 feet south of Anna Swagler's north property line. The above described alteration to be established 60 feet wide and that portion of the existing Horror Road bordering on the proposed described alteration and not included in the above description be vacated. Said Horror Road alteration being located in Anna Swagler's farm, Jackson Township, Franklin County, Ohio.

therefore

BE IT RESOLVED, By the Board of County Commissioners of Franklin County, Ohio, that Monday August 16, 1937, at ten o'clock A.M., eastern standard time, is hereby fixed as the date and hour when the Board of County Commissioners will view the proposed alteration along the general route thereof; and that Wednesday, August 25 1937, at ten o'clock A.M., eastern standard time, is hereby fixed as the time and date for the final hearing on said petition and proposed alteration at the office of the Board of County Commissioners in the court house of Franklin County, Ohio; and

BE IT FURTHER RESOLVED, that notice of the time and place for both such view and hearing be given by publication once a week for two consecutive weeks in the Ohio State Journal, a newspaper published in and having a general circulation in Franklin County, Ohio, where the proposed alteration is located, and that said notice in addition to the date and place of such view and place and time of the final hearing, shall state briefly the character of the proposed alterations.

Voting Aye thereon: David A. Chade, Chas V. Schneider and George G. Trabue.

PROOF OF PUBLICATION


State of Ohio } ss.
Franklin County }
Paul Eisele, Secretary - Treasurer of the Ohio State Journal, a newspaper published at Columbus, Franklin County, Ohio, with a paid circulation of more than 25,000, personally appeared and made oath that the attached printed advertisement was published for

7/31
8/7 1937

in said newspaper and that the rate charged therefor is the same as that charged to commercial advertisers for like services on equal contracts.

Subscribed and sworn to this 7th day of August 1937

E. T. Spethmager
Notary Public in and for Franklin Co.



FRANKLIN CO. O., ROAD RECORD No. 15 Alteration of Horror Road

THE COL. B. B. MFG. CO. 74053

August 15 1937

In the matter of the petition filed with the Board of County Commissioners of Franklin County, Ohio, on the 28th day of July, 1937, for the alteration of a part of Horror Road, Jackson Township, Mr. Schneider offered the following preamble and resolution and moved the adoption of the same, which was duly seconded by Mr. Trabue.

WHEREAS, on the 28th day of July, 1937, a petition was filed with this board by R. Trabue, et al praying for the alteration of a part of Horror Road, Jackson Township, Franklin County, Ohio; and

WHEREAS, on the 28th day of July, 1937, said board of county commissioners did fix the 15th day of August 1937, at ten o'clock A.M., eastern standard time, on the line of the proposed alteration as the time and place for the viewing thereof, and did further fix the 25th day of August, 1937, at ten o'clock A.M., eastern standard time, at the office of the board of county commissioners of Franklin County, Ohio, as the time and place for final hearing on said proposed alteration; and

WHEREAS, legal notice by publication in the Ohio State Journal, a newspaper published in and of general circulation in said county was given of the time and place for the viewing of said proposed alteration and of the final hearing thereon; and

WHEREAS, the Board of County Commissioners of Franklin County, Ohio, did on the 15th day of August 1937, the day fixed for the viewing of said proposed alteration, at the office of the county engineer, do and describe in the petition, and have all of the adjacent property owners and other persons interested therein, and all of the adjacent property owners and other persons interested therein, and the public along the proposed alteration, and the county engineer, do and describe in the petition, and have all of the adjacent property owners and other persons interested therein, and the county engineer, do and describe in the petition, and have all of the adjacent property owners and other persons interested therein; and

BE IT RESOLVED, by the Board of County Commissioners of Franklin County, Ohio, that the engineer of Franklin County, Ohio, be and he hereby is instructed and directed to cause a plat and survey of the said road proposed to be altered, and to cause a list of the lands bordering thereon, together with the names of said owner; shall set stakes at the termini of each right of way and line of all easements between such termini, and at sufficient other points on the right of way and line of the road to be altered, to be discernible to property owners and others interested, and to report to the board of county commissioners on or before the 25th day of August 1937, at ten o'clock A.M. eastern standard time. Said report shall set forth his opinion of the county engineer either for or against the granting of the petition, his report, together with the plat and survey of said road shall be deposited with the board of county commissioners.

voted Aye thereon: David A. Glade, Charles Schneider and George G. Trabue.

Columbus Ohio. August 24 1937

Subject: proposed alteration of a portion of Horror Road
Land sought to be appropriated.

Hon. Board of County Commissioners,
Franklin County, Ohio.

Gentlemen: Pursuant to your order of August 16, 1937, I have made a survey and plat, which is submitted herewith, showing the proposed alteration of a portion of Horror Road, in Jackson Township, Franklin County, Ohio, together with a list of the property along the line of said road and the amount of land to be taken.

I am of the opinion that the alteration will be of general welfare and convenience, and therefore, recommend the alteration as shown on the accompanying plat. Respectfully submitted Allan C. Glade,
County Engineer.

JACKSON TOWNSHIP.

Owners Name	Original Quantity	No. of Entry	Acres Owned	Auditor's Duplicate	Acres Sought	Mortgagee	Rods of Fencing to be relocated
Ann Swagler	1,200	478	25.00	92.333	0.498	clear	54

County Engineer Directed to
Revise the General Route and
Termini in the Matter of the
Petition filed for the alteration
of a part of Horror Road, Jackson
Twp. and file report and plat Aug. 28 1937

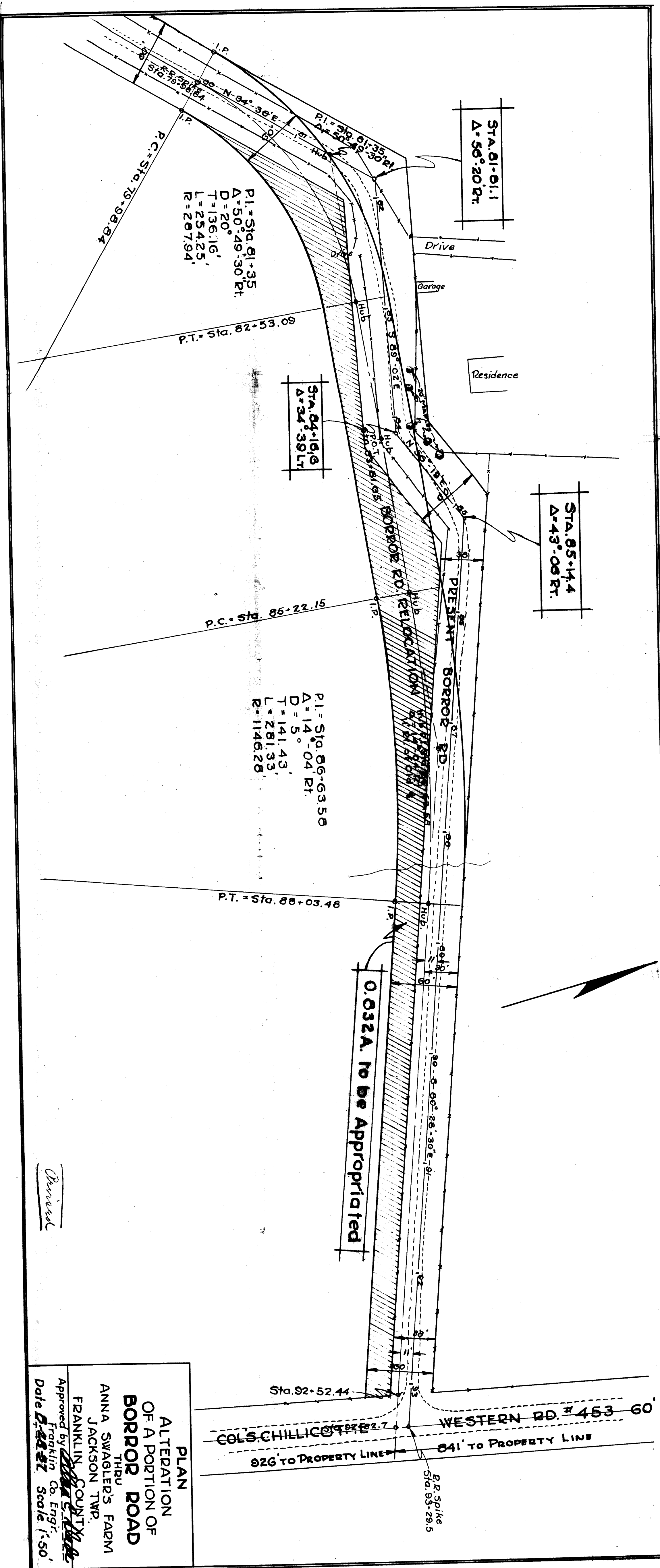
August 25 1937

In the matter of the petition filed for the alteration of a part of Horror Road, Jackson Township, Franklin County, Ohio, Mr. Schneider offered the following preamble and resolution and moved the adoption of the same, which was duly seconded by Mr. Trabue.

WHEREAS, on the 28th day of July, 1937, the board of county commissioners of Franklin County, Ohio, to did, by resolution duly adopted, authorize and direct the engineer of Franklin County, Ohio, to make report in writing relative to the alteration of a part of Horror Road, Jackson Township, to said Board on or before ten o'clock A.M. eastern standard time of Wednesday, August 25, 1937, said report to be in manner and form prescribed in section 3865 of the General Code of Ohio; and

WHEREAS, This 25th day of August 1937, was fixed as the time for the final hearing in said matter and the county engineer having filed his report thereon; and

WHEREAS, after due consideration of said report and submitted plan, the board of county commissioners of Franklin County, Ohio, finds that the public welfare and convenience require the alteration of a part of said Horror Road on a line and termini other than petitioned for and shown on the report and plat submitted by the county engineer; therefore



STA. 81+01.1
Δ = 56°20' Rt.

P.I. = Sta. 81+35
Δ = 50°49'30" Rt.
D = 20'
T = 136.16'
L = 254.25'
R = 267.94'

STA. 84+16.6
Δ = 34°39' Lt.

STA. 85+14.4
Δ = 43°08' Rt.

P.I. = Sta. 86+63.58
Δ = 14°04' Rt.
D = 5'
T = 141.43'
L = 281.33'
R = 1146.28'

0.032A. to be Appropriated

Burwell

PLAN
ALTEATION
OF A PORTION OF
BORROR ROAD
THRU
ANNA SWAGLER'S FARM
JACKSON TWP.
FRANKLIN COUNTY, MO.
Approved by *[Signature]*
Franklin Co. Engr.
Date *5-28-27* Scale 1" = 50'

WESTERN RD. # 453-60
926' TO PROPERTY LINE
841' TO PROPERTY LINE
Sta. 92+52.44
Sta. 92+52.7
R.P. Spike
Sta. 93+29.5

FRANKLIN CO. O., ROAD RECORD No. 15

Alteration of Horror Road

BE IT RESOLVED, by the board of county commissioners of Franklin County, Ohio, that the engineer of Franklin County, Ohio, be and he hereby is directed to prepare a revised report and plat in accordance with the following description, to-wit:

Beginning at a spike in the present Horror Road (said spike being N. 34 degrees 38' E. 775.94 feet. from Anna Swagler's south property line); thence in a northeasterly direction on the arc of a 20 degree curve 254.25 ft to a hub; thence N. 85 degrees 27'30" E. 269.06 ft. to a hub; thence in an easterly direction on the arc of a 5 degree curve 201.33 ft. to a hub, X } said hub being 11 ft. south of the center of Horror Road as now located; thence S. 80 degree 38' 30" and parallel to the center line of Horror Road as now located 448.96 feet to the west right of way line of S H 458 (Jackson Pike); said intersection point being approximately 241 feet south of Anna Swagler's north property line; the above described alteration to be established 60 feet wide; said Horror Road alteration being located in Anna Swagler's farm, Jackson Township, Franklin County, Ohio.

and file said revised report and plat with the board of county commissioners Saturday, August 28, 1937 at 11 o'clock A M and

BE IT FURTHER RESOLVED, that the final hearing in the matter of the alteration of a part of said Horror Road, Jackson Township be and the same is hereby postponed to 11 o'clock A M of Saturday August 28, 1937.

Voting Aye thereon: David A Shada, Chas I Schneider and George G Trebue

Columbus Ohio, August 28 1937

Subject: Proposed alteration of a portion of Horror Road
Land sought to be appropriated in accordance with the revised general route and termini.

Hon. Board of County Commissioners, Franklin County, Ohio.

Gentlemen: Pursuant to your order of August 25, 1937, to revise the general route and termini of the alteration of a portion of Horror Road in Jackson Township, Franklin County, Ohio, I have made a survey and plat of said road, which is submitted herewith, together with a revised list of the property along the line of said road and the amount of land to be taken. I am of the opinion that the alteration will be of general welfare and convenience, and therefore, recommend the alteration as shown on the accompanying revised plat. Respectfully yours, Allan C Slade, County Engineer.

JACKSON TOWNSHIP

Owners Name	Original Quantity	No of Entry	Acres Owned	Auditor's Duplicate	Acres Sought	Mortgage	Roads of fencing to be relocated
Anna Swagler	1,200	478	25.00	92.333	.632	clear	76 X

FRANKLIN CO. O., ROAD RECORD No. 15 Alteration of Horror Road

THE COL. B. B. MFG. CO. 74053

August 28, 1927

In the matter of the proceedings for the alteration of a part of Horror Road, Jackson Township, Franklin County, Ohio, Mr Schneider offered the following preamble and resolution and moved the adoption of the same, which was duly seconded by Mr. Trabue,

WHEREAS, on the 28th day of August, 1927, the board of county commissioners of Franklin County, Ohio, did, by resolution duly adopted authorize and direct the engineer of Franklin County, Ohio, to file a revised report in writing relative to the alteration of a part of Horror Road to said board on or before eleven o'clock A.M., eastern standard time of Saturday, August 28, 1927; said report to be in manner and form prescribed in section 6868 of the General Code of Ohio; and

WHEREAS, this 28th day of August 1927, was fixed as the postponed final hearing in said matter, and the county engineer having filed his revised report thereon; and

WHEREAS, The Board of County Commissioners of Franklin County, Ohio, finds that the public welfare and convenience require the alteration of a part of Horror Road, as shown in the revised report and on the revised plat submitted by the county engineer, to a width of 60 feet; therefore

BE IT RESOLVED, By the board of county commissioners of Franklin County, Ohio, that said part of Horror Road herein referred to, is hereby found and determined to be of sufficient importance to the public convenience and welfare to cause the alteration thereof to 60 feet, and as shown on revised plat submitted by the county engineer; and

BE IT FURTHER RESOLVED, That Wednesday, September 6, 1927, at 10:30 o'clock A.M., eastern standard time, be and the same is hereby fixed as the time of the office of this Board the place for hearing and consideration of the proposed alteration and changes in said Horror Road as shown on revised plat submitted by the Board on or before the time of said hearing; and

BE IT FURTHER RESOLVED, that notice of the time and place for hearing said alteration shall be served on the owners of the land therein, or by leaving a copy of the same at the usual place of residence of such owners, at least ten days before the time fixed for said hearing, and the clerk of the Board shall cause notice to be given and a report thereon as provided in section 6870 of the General Code.

Witness my hand and seal: David A. Gunde, Clerk of the Board and George W. Perkins.

PROOF OF SERVICE

STATE OF OHIO
COUNTY OF FRANKLIN

On the first day of September, 1927, personally appeared before me James S. Johnson, assistant county engineer, who being first duly sworn deposes and says that he served a copy of the attached notice upon each lot and land owner therein mentioned in the manner and at the time stated after their respective names.

These are the land owners, a part of whose land is sought to be appropriated on account of the alteration of Horror Road, Jackson Township, Franklin County, Ohio..

NAME OF PERSON SERVED	HOW SERVED	DATE SERVED
Anna Swagler	By handing her personally a copy of said notice	8-1-27

and further deponent saith not.

James S. Johnson
Assistant county engineer.

Sworn to before me and signed in my presence this 2nd day of September 1927.

H. F. Warner
Notary Public Franklin County, Ohio.

NOTICE IN THE MATTER OF THE ALTERATION OF THE HORROR ROAD
JACKSON TOWNSHIP FRANKLIN COUNTY OHIO.

Notice is hereby given that the survey made and plat filed with the board of county commissioners by the county engineer, in the matter of the alteration of the Horror Road, Jackson Township, Franklin County, Ohio, August 28, 1927, shows the appropriation of a portion of your land to be necessary for the proposed alteration of said road, which road is more particularly described as follows:

Beginning at a spike in the present Horror Road (said spike being N. 34 degrees 38' E 775.94 ft from Anna Swagler's south property line); thence in a northeasterly direction on the arc of a 20 degree curve 254.25 ft. to a hub; thence N. 25 degrees 27' 30" E. 269.06 ft. to a hub; thence in an easterly direction on the arc of a 5 degree curve 261.33 ft. to a hub; said hub being 11 ft south of the center of Horror Road as now located; thence S 80 degrees 22' 50" and parallel to the center line of Horror Road as now located 448.96 ft to the east right of way line of S H 453, (Jackson Pike); said intersection point being approximately 641 feet south of Anna Swagler's north property line; the above described alteration to be established 60 feet wide; said Horror road alteration being located in Anna Swagler's farm, Jackson Township, Franklin County, Ohio.

You are further notified that Wednesday, September 6, 1927, at 10:30 o'clock A.M., eastern

FRANKLIN CO. O., ROAD RECORD No. 15

Alteration of Borrer Road

standard time, at the office of the board of county commissioners of Franklin County, Ohio, has been fixed as the time and place for hearing and considering claims that may be filed for land to be taken for said alteration and for damages on account thereof, Application for compensation and damages shall be made in writing any time before the time for hearing thereon. Failure to make such application shall be a waiver of all rights thereto by every person interested therein, except minors or other persons under disability.

By order of the board of county commissioners of Franklin County, Ohio.

Bertha A Young
Assistant Clerk.

PETITION TO ALTER
PART OF BORRER ROAD GRANTED

September 8, 1927

In the matter of the petition filed for the alteration of a part of Borrer Road, Jackson Township, Franklin County, Ohio, Mr. Schneider offered the following preamble and resolution and moved the adoption of the same, which was duly seconded by Mr. Traub.

WHEREAS, This being the day and hour fixed for considering claims for compensation and damages that may be filed on account of the proposed alteration of Borrer Road, same came on; and

WHEREAS, No objections to the improvement nor claims for compensation or damages were filed in writing by any person interested therein and the testimony of all persons present was heard; therefore

BE IT RESOLVED, By the board of county commissioners of Franklin County, Ohio, that it is the opinion of said board that the public convenience and welfare require the alteration of a part of said Borrer Road, and that it is of sufficient importance to the public to cause the same to be altered on the line described below to the width of 60 feet as shown on revised report and plat filed by the county engineer, and it is hereby so ordered, to wit:

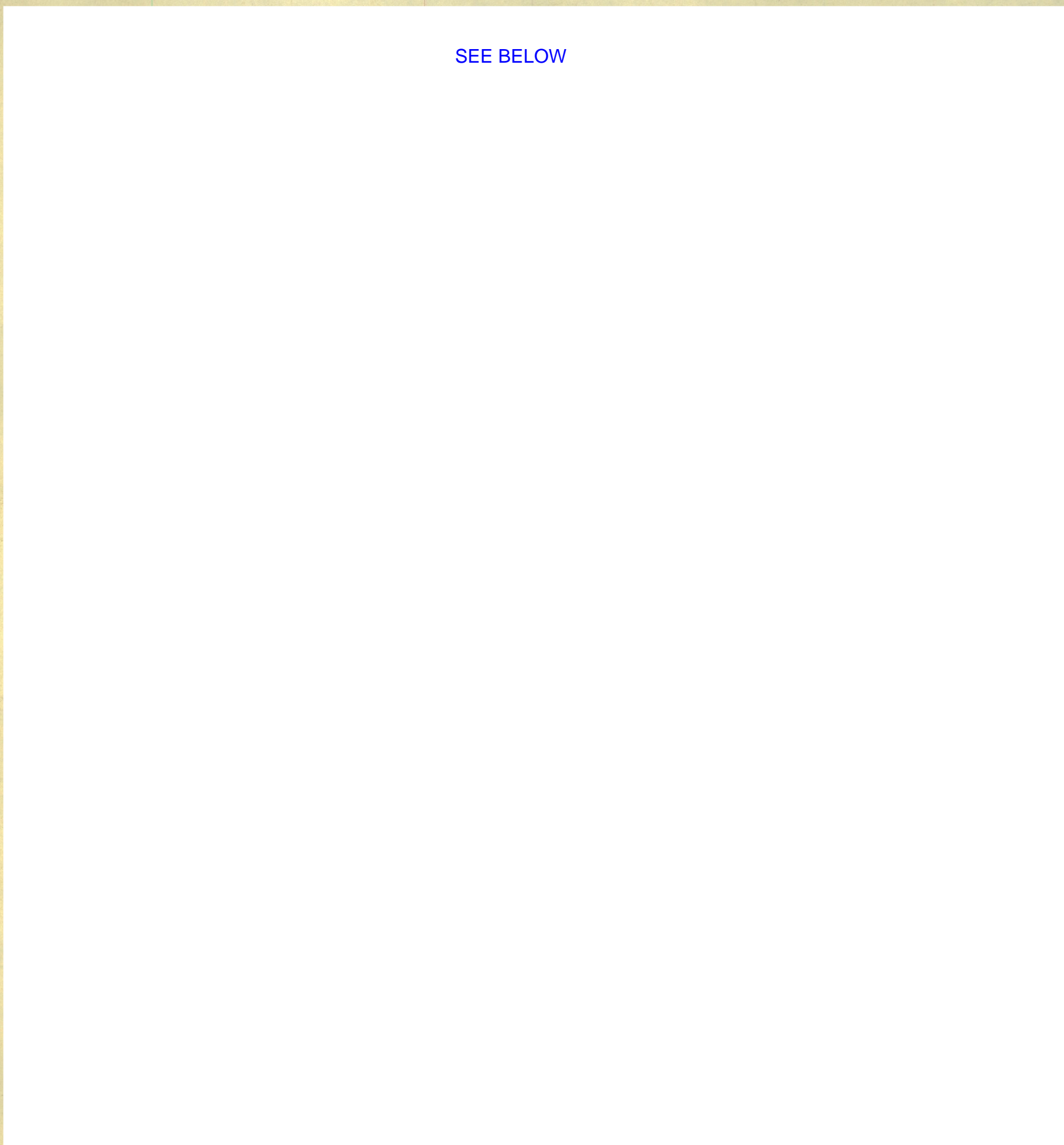
Beginning at a spike in the present Borrer Road (said spike being N. 54 degrees 38' E. 775.94 ft. from Anna Swagler's south property line); thence in a northeasterly direction on the arc of a 20 degree curve 254.25 ft. to a hub; thence N. 85 degrees 27' 30" E., 269.06 ft. to a hub; thence in an easterly direction on the arc of a 5 degree curve 281.33 ft. to a hub, said hub being 11 ft. south of the center of Borrer Road as now located; thence S 80 degrees 28' 30" and parallel to the center line of Borrer Road as now located 446.96 feet to the west right of way line of S H 453 (Jackson File); said intersection point being approximately 841 feet south of Anna Swagler's north property line; the above described alteration to be established 60 feet wide; said Borrer Road alteration being located in Anna Swagler's farm, Jackson Township, Franklin County, Ohio.

and

BE IT FURTHER RESOLVED, That the engineer of Franklin County, Ohio, be and he hereby is ordered to stake out said road on the line described above to the width of 60 feet, and it is further ordered that a copy of this resolution be transmitted to the said Engineer of Franklin County, Ohio.

Voting Aye thereon: David A. Sheds, Chas. Schneider and George C. Traub.

SEE BELOW



ROAD RECORD NO.15.

ROAD RECORD NO.15.

PAGE NO.77.

ALTERATION OF BORROR ROAD

Borrer Road - alteration from Jackson Pike west 1253.6'

PUBLIC ROAD PETITION

AUGUST ROW = 60'

TO THE HONORABLE BOARD OF COUNTY COMMISSIONERS OF FRANKLIN COUNTY, OHIO. Commissioners of Franklin County, Ohio, on the 22th day of July, 1937, for the alteration of a part of Borrer Road, Jackson. The undersigned petitioners freeholders of said county, residing in the vicinity of the proposed improvement hereinafter described, respectfully represent that the public convenience and welfare require the altering of a part of a public road on the line hereinafter described; and make application to you to institute and order proper proceedings in the premises for the altering of such road; the same not being a road on the State Highway System.

The following is the general route and termini of said road; and of county commissioners did fix the 13th day of August 1937, at ten o'clock A. M., eastern standard time, on the line of the proposed alteration as follows: Beginning at a point in the present Borrer Road in front of Anna Swagler's residence, said point being S 89 degrees and 02 minutes E a distance of 7 feet from a hub at an angle point in the present Borrer Road; thence 353.45 feet on a 5 degree curve (Delta equals 17 degrees and 40 minutes; Radius equals 1146.28 feet) the long chord of which bears S 80 degrees and 12 minutes E. 352.05 feet to a point 11 feet south of the center of the Borrer Road as now located, the width of which is 38 feet wide; thence
(continued on next page)

ROAD RECORD NO.15.

continued from other page

(cont.)
PAGE NO.77.ALTERATION OF BORROR ROAD

S 71 degrees and 22 minutes E, and parallel to the center line of Borrer Road as now located, 502.4 feet to the west right of way line of S H 453 (Jackson Pike). Said intersection point being approximately 841 feet south of Anna Swagler's north property line. The above described alteration to be established 60 feet wide, and that portion of the existing Borrer Road bordering on the proposed described alteration and not included in the above description be vacated. Said Borrer Road alteration being located in Anna Swagler's farm, Jackson Township, Franklin County, Ohio.

PETITIONERS NAMES; W R Brown, Floyd Huffman, Chas F Krieger, Anna Swagler, Katherine Worthington, R E Shover, G A Bale, Frank Morris, G E Holton, Liska Huffman, L W Morehead, Ollie Bettinger.

PETITION TO ALTER A PART OF BORROR ROAD
JACKSON TOWNSHIP FILED. VIEW AUGUST 16, 1937; FINAL HEARING
AUGUST 25, 1937

July 28, 1937

Mr. Schneider offered the following preamble and resolution and moved the adoption of the same, which was duly seconded by Mr. Trabue.

WHEREAS, W R Brown et al on the 28th day of July, 1937, presented a petition to the Board of County Commissioners of Franklin County, Ohio, signed by at least twelve freeholders of Franklin County Ohio, residing in the vicinity of the proposed alteration requesting said Board to alter a part of Borrer Road, Jackson Township, the general route and termini thereof to be as follows:

Beginning at a point in the present Borrer Road, in front of Anna Swagler's residence, said point being S 89 degrees and 02 minutes E a distance of 7 feet from a hub at an angle point in the present Borrer Road; thence 353.45 feet on a 5 degree curve (Delta equals 17 degrees and 40 minutes; Radius equals 1146.28 feet) the long chord of which bears S 80 degrees and 12 minutes E. 352.05 feet to a point 11 feet south of the center of the Borrer Road as now located, the width of which is 38 feet wide; thence S 71 degrees and 22 minutes E and parallel to the center line of Borrer Road as now located, 502.4 feet to the west right of way line of S H 453 (Jackson Pike). Said intersection point being approximately 841 feet south of Anna Swigler's north property line. The above described alteration to be established 60 feet wide and that portion of the existing Borrer Road bordering on the proposed described alteration and not included in the above description be vacated. Said Borrer Road alteration being located in Anna Swigler's farm, Jackson Township, Franklin County, Ohio. therefore

BE IT RESOLVED, By the Board of County Commissioners of Franklin County, Ohio, that Monday August 16, 1937, at ten o'clock A M., eastern standard time, is hereby fixed as the date and hour when the Board of County Commissioners will view the proposed alteration along the general route thereof; and that Wednesday, August 25, 1937, at ten o'clock A M., eastern standard time, is hereby fixed as the time and date for the final hearing on said petition and proposed alteration at the office of the Board of County Commissioners in the court house of Franklin County, Ohio; and

BE IT FURTHER RESOLVED, that notice of the time and place for both such view and hearing be given by publication once a week for two consecutive weeks in the Ohio State Journal, a newspaper published in and having a general circulation in Franklin County, Ohio, where the proposed alteration is located, and that said notice in addition to the date and place of such view and place and time of the final hearing, shall state briefly the character of the proposed alterations.

Voting Aye thereon: David A Shade, Chas W. Schneider and George G. Trabue.

PROOF OF PUBLICATION

STATE OF OHIO)
FRANKLIN COUNTY) ss.

PAUL EISELE, Secretary-Treasurer of the Ohio State Journal, a newspaper published at Columbus, Franklin County, Ohio, with a paid circulation of more than 25,000, personally appeared and made oath that the attached printed advertisement was published for two times, 7/31 8/7 1937 in said newspaper and that the rate charged therefor is the same as that charged to commercial advertisers for like services on annual contracts.

PAUL EISELE.

Subscribed and sworn to this 7th day of August 1937

(SEAL)

E.T. SPETNAGEL, NOTARY PUBLIC IN AND FOR FRANKLIN CO.

NOTICE OF FILING OF PETITION TO ALTER A PART OF BORROR ROAD,
JACKSON TOWNSHIP, FRANKLIN COUNTY, OHIO.

Notice is hereby given that a petition was filed with the Board of County Commissioners of Franklin County, Ohio, on the 28th day of July, 1937, praying for the alteration of a part of Borrer Road, Jackson Township, described as follows:

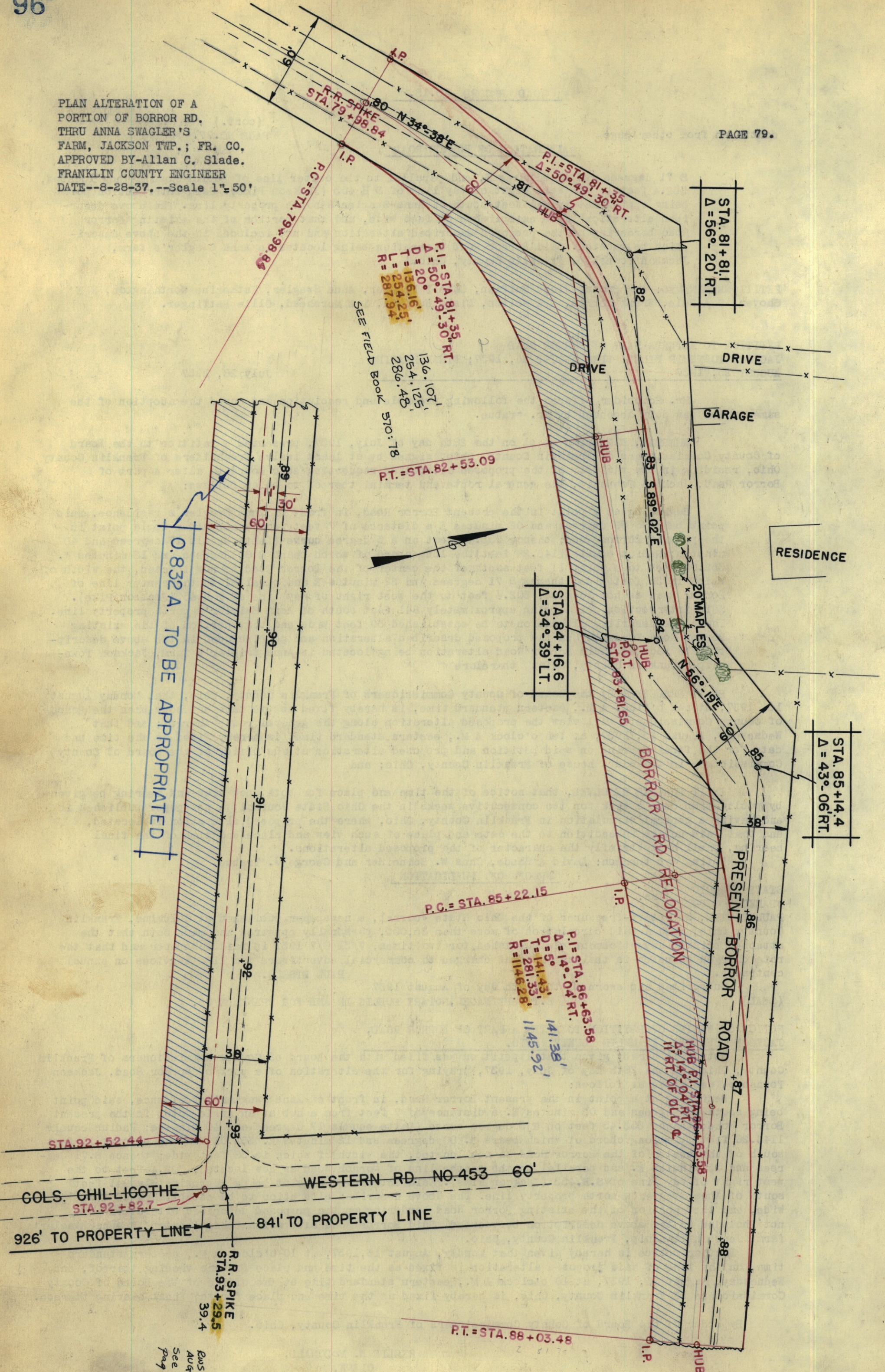
Beginning at a point in the present Borrer Road, in front of Anna Swagler's residence, said point being south 89 degrees and 02 minutes E. a distance of 7 feet from a hub at an angle point in the present Borrer Road; thence 353.45 feet on a 5 degree curve (Delta equals 17 degrees and 40 minutes; Radius equals 1146.28 feet) the long chord of which bears S. 80 degrees and 12 minutes E. 352.05 feet to a point 11 feet south of the center of the Borrer Road as now located, the width of which is 38 feet wide; thence S.71 degrees and 22 minutes E. and parallel to the center line of Borrer Road as now located, 502.4 feet to the west right of way line of S.H.453 (Jackson Pike). Said intersection point being approximately 841 feet south of Anna Swagler's north property line. The above described alteration to be established 60 feet wide, and that portion of the existing Borrer Road bordering on the proposed described alteration and not included in the above description be vacated. Said Borrer Road alteration being located in Anna Swagler's farm, Jackson Township, Franklin County, Ohio.

Further notice is hereby given that Monday, August 16, 1937, at 10 o'clock A M., eastern standard time, on the line of said proposed alteration is fixed as the time and place for the viewing thereof, and Wednesday, August 25, 1937, at 10 o'clock A M., eastern standard time at the office of the Board of County Commissioners of Franklin County, Ohio, is hereby fixed as the time and place for the final hearing thereon.

By order of the Board of County Commissioners of Franklin County, Ohio.

REEDIE W. McDONALD,
CLERK.

PLAN ALTERATION OF A
 PORTION OF BORROR RD.
 THRU ANNA SWAGLER'S
 FARM, JACKSON TWP.; FR. CO.
 APPROVED BY-Allan C. Slade.
 FRANKLIN COUNTY ENGINEER
 DATE--8-28-37.--Scale 1"=50'



P.I. = STA. 81+35
 Δ = 50° 49' 30" RT.
 D = 20'
 T = 156.16'
 L = 254.125'
 R = 286.48'

SEE FIELD BOOK
 STA. 78

P.I. = STA. 86+63.58
 Δ = 14° 04' RT.
 D = 5'
 T = 141.43'
 L = 281.33'
 R = 1146.28'

0.832A. TO BE APPROPRIATED

RWS
 Aug '70
 See Field book 570
 page 34.

85-1213

continued from other page

PAGE NO.78.

ALTERATION OF BORROR ROAD

August 16, 1937

In the matter of the petition filed with the board of county commissioners of Franklin County, Ohio, on the 28th day of July, 1937, for the alteration of a part of Borrer Road, Jackson Township, Mr. Schneider offered the following preamble and resolution and moved the adoption of the same, which was duly seconded by Mr. Trabue.

WHEREAS, on the 28th day of July, 1937, a petition was filed with this Board by W R Brown, et al praying for the alteration of a part of Borrer Road, Jackson Township, Franklin County, Ohio; and

WHEREAS, On the 28th day of July, 1937, said board of county commissioners did fix the 16th day of August 1937, at ten o'clock A M., eastern standard time, on the line of the proposed alteration as the time and place for the viewing thereof, and did further fix the 25th day of August, 1937, at ten o'clock A M., eastern standard time, at the office of the board of county commissioners of Franklin County, Ohio, as the time and place for final hearing on said proposed alteration; and

WHEREAS, Legal notice by publication in the Ohio State Journal, a newspaper published in and of general circulation in said county was given of the time and place for the viewing of said proposed alteration and of the final hearing thereon; and

WHEREAS, The Board of County Commissioners of Franklin County, Ohio, did on the 16th day of August 1937, the day fixed for the viewing of said proposed alteration, meet on the line of the said Borrer Road, as described in the petition, and heard all proof offered by parties interested in and affected thereby and other persons competent to testify, and did go over and along the line of said road and by actual view of same, and the premises along and adjacent thereto which are affected thereby, does find that the said proposed alteration is of sufficient importance to require that the engineer of Franklin County, Ohio, be instructed and directed to make a survey and plat thereof; therefore

BE IT RESOLVED, By the Board of County Commissioners of Franklin County, Ohio, that the engineer of Franklin County, Ohio, be and he hereby is instructed and directed to make a plat and survey of the said road proposed to be altered, an accurate and detailed description of the lands bordering thereon, together with the names of each owner; shall set stakes at the termini of each right of way line and at all angles between such termini, and at sufficient other points on the right of way lines so that the bounds of the road may be discernible to property owners and others interested, and make report to the Board of county commissioners on or before the 25th day of August 1937, at ten o'clock A M., eastern standard time. Said report shall set forth the opinion of the county engineer either for or against the granting of the petition, which report, together with the plat and survey of said road shall be deposited with the Board of county commissioners.

Voting Aye thereon: David A Shade, Chas W Schneider and George G. Trabue.

Columbus Ohio, August 24, 1937

SUBJECT: Proposed alteration of a portion of Borrer Road
Land sought to be appropriated

Hon. Board of County Commissioners,
Franklin County, Ohio.

GENTLEMEN: Pursuant to your order of August 16, 1937, I have made a survey and plat, which is submitted herewith, showing the proposed alteration of a portion of Borrer Road, in Jackson Township, Franklin County, Ohio, together with a list of the property along the line of said road and the amount of land to be taken.

I am of the opinion that the alteration will be of general welfare and convenience, and therefore, recommend the alteration as shown on the accompanying plat. Respectfully submitted
Allan C. Slade, County Engineer.

JACKSON TOWNSHIP LANDS

OWNERS NAME	ORIGINAL QUANTITY	NO.OF ENTRY	ACRES OWNED	AUDITOR'S DUPLICATE	ACRES SOUGHT	MORTGAGEE	RODS OF FENCING TO BE RELOCATED
Anna Swagler	1,200	478	25.00	92.333	0.498	clear	54

COUNTY ENGINEER DIRECTED TO
REVISE THE GENERAL ROUTE AND
TERMINI IN THE MATTER OF THE
PETITION FILED FOR ALTERATION
OF A PART OF BORROR ROAD, JACKSON
TWP. AND FILE REPORT AND PLAT AUG. 28 1937

August 25, 1937

In the matter of the petition filed for the alteration of a part of Borrer Road, Jackson Township, Franklin County, Ohio, Mr. Schneider offered the following preamble and resolution and moved the adoption of the same, which was duly seconded by Mr. Trabue.

continued from other page

(cont.)
PAGE NO.78.

ALTERATION OF BORROR ROAD

WHEREAS, on the 28th day of July, 1937, the board of county commissioners of Franklin County, Ohio, did, by resolution duly adopted, authorize and direct the engineer of Franklin County, Ohio, to make report in writing relative to the alteration of a part of Borrer Road, Jackson Township, to said Board on or before ten o'clock A.M., eastern standard time of Wednesday, August 25, 1937, said report to be in manner and form prescribed in section 6865 of the General Code of Ohio; and

WHEREAS, This 25th day of August 1937, was fixed as the time for the final hearing in said matter and the county engineer having filed his report thereon; and

WHEREAS, after due consideration of said report and submitted plan, the board of county commissioners of Franklin County, Ohio, finds that the public welfare and convenience require the alteration of a part of said Borrer Road on a line and termini other than petitioned for and shown on the report and plat submitted by the county engineer; therefore

P.79. BE IT RESOLVED, By the board of county commissioners of Franklin County, Ohio, that the engineer of Franklin County, Ohio, be and he hereby is directed to prepare a revised report and plat in accordance with the following description, to wit:

Beginning at a spike in the present Borrer Road (Said spike being N.34 degrees 38' E. 775.94 feet from Anna Swagler's south property line); thence in a northeasterly direction on the arc of a 20 degree curve 254.25 ft to a hub; thence N. 85 degrees 27'30" E. 269.06 ft. to a hub; thence in an easterly direction on the arc of a 5 degree curve 281.33 ft. to a hub, said hub being 11 ft. south of the center of Borrer Road as now located; thence south 80 degrees 28' 30" and parallel to the center line of Borrer Road as now located 448.96 feet to the west right of way line of S H 453 (Jackson Pike); said intersection point being approximately 841 feet south of Anna Swagler's north property line; the above described alteration to be established 60 feet wide; said Borrer Road alteration being located in Anna Swagler's farm, Jackson Township, Franklin County, Ohio.

and file said revised report and plat with the board of county commissioners Saturday, August 28, 1937 at 11 o'clock A.M. and

BE IT FURTHER RESOLVED, that the final hearing in the matter of the alteration of a part of said Borrer Road, Jackson Township be and the same is hereby postponed to 11 o'clock A.M. of Saturday, August 28, 1937.

Voting Aye thereon: David A Shade, Chas W Schneider and George G Trabue.

Columbus Ohio, August 28, 1937

SUBJECT : Proposed alteration of a portion of Borrer Road
Land sought to be appropriated in accordance
with the revised general route and termini.

Hon. Board of County Commissioners, Franklin County, Ohio.

GENTLEMEN: Pursuant to your order of August 25, 1937, to revise the general route and termini of the alteration of a portion of Borrer Road in Jackson Township, Franklin County, Ohio, I have made a surveyed plat of said road, which is submitted herewith, together with a revised list of the property along the line of said road and the amount of land to be taken. I am of the opinion that the alteration will be of general welfare and convenience, and therefore, recommend the alteration as shown on the accompanying revised plat. Respectfully yours, Allan C Slade, County Engineer.

JACKSON TOWNSHIP

OWNERS NAME	ORIGINAL QUANTITY	NO OF ENTRY	ACRES OWNED	AUDITOR'S DUPLICATE	ACRES SOUGHT	MORTGAGEE	RODS OF FENCING TO BE RELOCATED
Anna Swagler	1,200	478	25.00	92.333	.832	clear	76

(plat)

P.80.

August 28, 1937.

In the matter of the proceedings for the alteration of a part of Borrer Road, Jackson Township, Franklin County, Ohio, Mr. Schneider offered the following preamble and resolution and moved the adoption of the same, which was duly seconded by Mr. Trabue.

WHEREAS, on the 25th day of August, 1937, the board of county commissioners of Franklin County, Ohio, did, by resolution duly adopted authorize and direct the engineer of Franklin County, Ohio, to file a revised report in writing relative to the alteration of a part of Borrer Road to said board on or before eleven o'clock A.M., eastern standard time of Saturday, August 28, 1937; said report to be in manner and form prescribed in section 6865 of the General Code of Ohio; and

continued from other page

ALTERATION OF BORROR ROAD

WHEREAS, This 28th day of August 1937, was fixed as the postponed final hearing in said matter, and the county engineer having filed his revised report thereon; and

WHEREAS, The Board of County Commissioners of Franklin County, Ohio, finds that the public welfare and convenience require the alteration of a part of Borrer Road, as shown in the revised report and on the revised plat submitted by the county engineer, to a width of 60 feet; therefore

BE IT RESOLVED, By the board of county commissioners of Franklin County, Ohio, that said part of Borrer Road herein referred to, is hereby found and determined to be of sufficient importance to the public convenience and welfare to cause the alteration thereof to 60 feet, and as shown on revised plat submitted by the county engineer; and

BE IT FURTHER RESOLVED, That Wednesday, September 8, 1937, at 10:30 o'clock A.M., eastern standard time, be and the same is hereby fixed as the time and the office of this Board the place for hearing and considering claims for compensation and damages in said matter and all claims shall be filed in writing with the Board on or before the time of said hearing; and

BE IT FURTHER RESOLVED, that notice of the time and place for hearing said claims shall be served on the owner or owners personally, or by leaving a copy of the same at the usual place of residence of such owner or owners at least five days before the time fixed for said hearing, and the clerk of the Board shall cause such notice to be given and make report thereon as provided in section 6870 of the General Code.

Voting Aye thereon: David A Shade, Chas W Schneider and George G. Trabue.

PROOF OF SERVICE

STATE OF OHIO
COUNTY OF FRANKLIN

On the first day of September, 1937, personally appeared before me James S Johnson assistant county engineer, who being first duly sworn deposes and says that he served a copy of the attached notice upon each lot and land owner therein mentioned in the manner and at the time stated after their respective names.

These are the land owners, a part of whose land is sought to be appropriated on account of the alteration of Borrer Road, Jackson Township, Franklin County, Ohio.

NAME OF PERSON SERVED	HOW SERVED	WHEN SERVED
Anna Swagler	By handing to her personally a copy of said notice	9-1-17

and further deponent saith not.

James S Johnson
Assistant County Engineer.

Sworn to before me and signed in my presence this 2nd day of September 1937.

R F Werner
Notary Public Franklin County, Ohio.

NOTICE IN THE MATTER OF THE ALTERATION OF THE BORROR ROAD
JACKSON TOWNSHIP FRANKLIN COUNTY OHIO.

Notice is hereby given that the survey made and plat filed with the board of county commissioners by the county engineer, in the matter of the alteration of the Borrer Road, Jackson Township, Franklin County, Ohio, August 28, 1937, shows the appropriation of a portion of your land to be necessary for the proposed alteration of said road, which road is more particularly described as follows:

Beginning at a spike in the present Borrer Road (said spike being N.34 degrees 38' E 775.94 ft from Anna Swagler's south property line); thence in a northeasterly direction on the arc of a 20 degree curve 254.25 ft. to a hub; thence N. 85 degrees 27' 30'' E. 269.06 ft. to a hub; thence in an easterly direction on the arc of a 5 degree curve 281.33 ft. to a hub, said hub being 11 ft south of the center of Borrer Road as now located; thence S 80 degrees 28' 30'' and parallel to the center line of Borrer Road as now located 448.96 ft to the west right of way line of S H 453, (Jackson Pike); said intersection point being approximately 841 feet south of Anna Swagler's north property line; the above described alteration to be established 60 feet wide; said Borrer Road alteration being located in Anna Swagler's farm, Jackson Township, Franklin County, Ohio.

You are further notified that Wednesday, September 8, 1937, at 10:30 o'clock A.M., eastern

continued from other page

PAGE NO.81.

ALTERATION OF BORROR ROAD

standard time, at the office of the board of county commissioners of Franklin County, Ohio, has been fixed as the time and place for hearing and considering claims that may be filed for land to be taken for said alteration and for damages on account thereof, Application for compensation and damages shall be made in writing any time before the time for hearing thereon. Failure to make such application shall be a waiver of all rights thereto by every person interested therein, except minors or other persons under disability.

By order of the Board of County Commissioners of Franklin County, Ohio.

Bertha A Young
Assistant Clerk.

PRAYER OF PETITION TO ALTER
PART OF BORROR ROAD GRANTED

September 8, 1937

In the matter of the petition filed for the alteration of a part of Borrer Road, Jackson Township, Franklin County, Ohio, Mr. Schneider offered the following preamble and resolution and moved the adoption of the same, which was duly seconded by Mr. Trabue.

WHEREAS, This being the day and hour fixed for considering claims for compensation and damages that may be filed on account of the proposed alteration of Borrer Road, same came on; and

WHEREAS, No objection to the improvement nor claims for compensation or damages were filed in writing by any person interested therein and the testimony of all persons present was heard; therefore

BE IT RESOLVED, By the board of county commissioners of Franklin County, Ohio, that it is the opinion of said board that the public convenience and welfare require the alteration of a part of said Borrer Road, and that it is of sufficient importance to the public to cause the same to be altered on the line described below to the width of 60 feet as shown on revised report and plat filed by the county engineer, and it is hereby so ordered, to-wit:

Beginning at a spike in the present Borrer Road (said spike being N.34 degrees 38' E. 775.94 ft. from Anna Swagler's south property line); thence in a northeasterly direction on the arc of a 20 degree curve 254.25 ft. to a hub; thence N. 85 degrees 27' 30'' E., 269.06 ft. to a hub; thence in an easterly direction on the arc of a 5 degree curve 281.33 ft. to a hub, said hub being 11 ft south of the center of Borrer Road as now located; thence S 80 degrees 28' 30'' and parallel to the center line of Borrer Road as now located 448.96 feet to the west right of way line of S H 453 (Jackson Pike); said intersection point being approximately 841 feet south of Anna Swagler's north property line; the above described alteration to be established 60 feet wide; said Borrer Road alteration being located in Anna Swagler's farm, Jackson Township, Franklin County, Ohio.

and

BE IT FURTHER RESOLVED, That the engineer of Franklin County, Ohio be and he hereby is ordered to stake out said road on the line described above to the width of 60 feet, and it is further ordered that a copy of this resolution be transmitted to the said Engineer of Franklin County, Ohio.

Voting Aye thereon: David A Shade, Chas W Schneider and George G. Trabue.