

This road record entry is a combination of the original road record book found in the Franklin County Engineer's Tax Map Department and the WPA transcribed road record book found in the Franklin County Engineer's Records Department. The WPA information was added to the original record to aid in reading the text or plats.

The information below refers to the WPA transcribed entries and was included in the front of each of those books:

“THE HISTORICAL DATA IN THIS RECORD

WAS COMPILED BY RECORDS IN THE OFFICE OF THE FRANKLIN COUNTY ENGINEER

WORKS PROGRESS ADMINISTRATION IN OHIO OFFICIAL PROJECT 665-42-3-130

W P 17847

SPONSORED BY

ALLEN C. SLADE, COUNTY ENGINEER

FRANKLIN COUNTY, OHIO”

PUBLIC ROAD PETITION

To the Hon. Board of County Commissioners of Franklin County, Ohio.

The undersigned petitioners, freeholders of said county, residing in the vicinity of the proposed improvement, hereinafter described, respectfully represent that the public convenience and welfare require the establishment of a public road on the line hereinafter described; and make application to you to institute and order proper proceedings in the premises for establishing such road; the same not being a road on the state highway system.

The following is the general route and termini of said road; Beginning at the north right of way line of the Lancaster Road; thence in a northeasterly direction on the property line between Thomas and Dora Derr and S H and M C Kemmerling and through the land owned by Caroline Oyler to the Elder road and there terminate, being approximately 0.70 mile in length said road to be established 60 feet wide (30 feet on each side of center line) and known as Oregon Southern Road, located in Madison Township, Franklin County, Ohio.

PETITIONERS NAMES: H E Rainier, L W Snyder, Alice K Snyder, Geo F Long, Thos Derr Mrs Dora Derr, Fred J. Smith, Maude A Smith, Caroline Oyler, A L Oyler, Pearl Watkins, Clara Watkins, Chas A Schierer Geo Flowers W D Decker, Fred B Pontius, H J Miller, W C Moody

FILED MARCH 13 1937

PETITION TO ESTABLISH OREGON SOUTHERN ROAD FILED. VIEW APRIL 1, 1937 FINAL HEARING APRIL 14, 1937

March 13, 1937

Mr Schneider offered the following preamble and resolution and moved the adoption of the same, which was duly seconded by Mr. Trabue.

WHEREAS, H E Rainier et al., on the 13th day of March 1937, presented a petition to the Board of County Commissioners of Franklin County, Ohio, signed by at least twelve freeholders of Franklin County Ohio, residing in the vicinity of the proposed establishment requesting said board to establish Oregon Southern Road, the general route and termini thereof to be as follows:

Beginning at the north right of way line of the Lancaster Road; thence in a northeasterly direction on the property line between Thomas and Dora Derr and S H and M C Kemmerling and through the land owned by Caroline Oyler to the Elder Road and there terminate, being approximately 0.70 mile in length; said road to be established 60 feet wide (30 feet on each side of center line) and known as Oregon Southern Road, located in Madison Township, Franklin County, Ohio.

therefore

BE IT RESOLVED, By the board of county commissioners of Franklin County, Ohio, that Thursday April 1, 1937, at ten o'clock A M., eastern standard time, is hereby fixed as the date and hour when the board of county commissioners will view the proposed establishment along the general route thereof; and that Wednesday, April 14, 1937, at ten o'clock A M., eastern standard time, is hereby fixed as the time and date for the final hearing on said petition and proposed establishment at the office of the Board of County Commissioners in the court house of Franklin County, Ohio; and

BE IT FURTHER RESOLVED, that notice of the time and place for both such view and hearing be given by publication once a week for two consecutive weeks in the Ohio State Journal, a newspaper published in and having a general circulation in Franklin County, Ohio, where the proposed establishment is located and that said notice, in addition to the date and place of such view and place and time of the final hearing, shall state briefly the character of the proposed establishment.

Voting Aye thereon: David A Shade, Chas W Schneider and George G. Trabue.

PROOF OF PUBLICATION


State of Ohio }
Franklin County }

Paul Eisele, cashier of the Ohio State Journal, a newspaper published at Columbus, Franklin County, Ohio, with a paid circulation of more than 25,000, personally appeared and made oath that the attached printed advertisement was published for

Two times 3/16-23 1937

In said newspaper and that the rate charged therefor is the same as that charged to commercial advertisers for like services on annual contracts.

Subscribed and sworn to this 23rd day of March 1937
E. T. Spehr
Notary Public in and for Franklin Co.



FRANKLIN CO. O., ROAD RECORD No. 15 Establishment of Oregon Southern Road

THE COL. B. D. MFG. CO. 74053

April 1, 1937

In the matter of the petition filed with the board of county commissioners of Franklin County, Ohio, on the 13th day of March, 1937, for the establishment of Oregon-Southern Road, Madison Township, Mr. Schneider offered the following preamble and resolution and moved the adoption of the same, which was duly seconded by Mr. Trabue.

WHEREAS, on the 13th day of March, 1937, a petition was filed with this board by H E Rainier et al., praying for the establishment of Oregon Southern Road, Madison Township, Franklin County Ohio; and

WHEREAS, On the 13th day of March, 1937, said board of county commissioners did fix the 1st day of April, 1937, at ten o'clock A M eastern standard time, on the line of the proposed establishment as the time and place for the viewing thereof, and did further fix the 14th day of April, 1937, at ten o'clock A M., eastern standard time, at the office of the board of county commissioners of Franklin County, Ohio, as the time and place for the final hearing on said proposed establishment; and

WHEREAS, Legal notice by publication in the Ohio State Journal, a newspaper published in and of general circulation in said county was given of the time and place for the viewing of said proposed establishment and of the final hearing thereon; and

WHEREAS, the board of county commissioners of Franklin County, Ohio, did on the first day of April, 1937, the day fixed for the viewing of said proposed establishment, meet on the line of said Oregon Southern Road, as described in the petition, and heard all proof offered by parties interested in and affected thereby, and other persons competent to testify, and did go over and along the line of said road and by actual view of same, and the premises along and adjacent thereto which are affected thereby, does find that the said proposed establishment is of sufficient importance to require that the engineer of Franklin County, Ohio, be instructed and directed to make a survey and plat thereof; therefore

BE IT RESOLVED, by the board of county commissioners of Franklin County, Ohio, that the engineer of Franklin County, Ohio, be and he hereby is instructed and directed to make a plat and survey of the said road proposed to be established, an accurate and detailed description of the lands bordering thereon, together with the names of each owner; shall set stakes at the termini of each right of way lines and at all angles between such termini, and at sufficient other points on the right of way lines so that the bounds of the road may be discernible to property owners and others interested and make report to the board of county commissioners on or before the 14th day of April, 1937 at ten o'clock A M., eastern standard time. Said report shall set forth the opinion of the county engineer either for or against the granting of the petition, which report, together with the plat and survey of said road shall be deposited with the board of county commissioners

Voting Aye thereon: David A Shade, Chas W. Schneider and George G. Trabue.

Columbus, Ohio. Apl 8. 1937

SUBJECT: Proposed establishment of Oregon Southern Road
Land sought to be appropriated.

Honorable Board of County Commissioners
Franklin County Ohio.

Gentlemen: Pursuant to your order of April 1, 1937, I have made a survey and plat which is submitted herewith, showing the proposed 60 foot width establishment of the Oregon Southern Road in Madison Township, Franklin County, Ohio, together with a list of the property along the line of said road and the amount of land to be taken.

The existing width between fences is not sufficient for the permanent improvement of the roadway by establishing a proper roadway section, and I am of the opinion that the establishment of a 60 foot width will be of general public welfare and convenience and therefore, recommend the proposed establishment as shown on the accompanying plat.

OWNERS NAME	RANGE	TWP	MADISON TOWNSHIP LANDS		ACRES	ACRES SOUGHT TO BE APPROPRIATED
			¼ SECTION	AUDITOR'S DUPLICATE		
Thomas & Dora Derr	21	10	11	100	86.46	0.013
L W & Alice Snyder S H & MC Kemmerling	21	10	11	8.0	8.0	0.763
Caroline Oyler	21	10	11	135	122.0	3.116
" "	21	10	11		13.0	0.386
Thomas & Dora Derr	21	10	11	100	13.54	0.673

Respectfully submitted

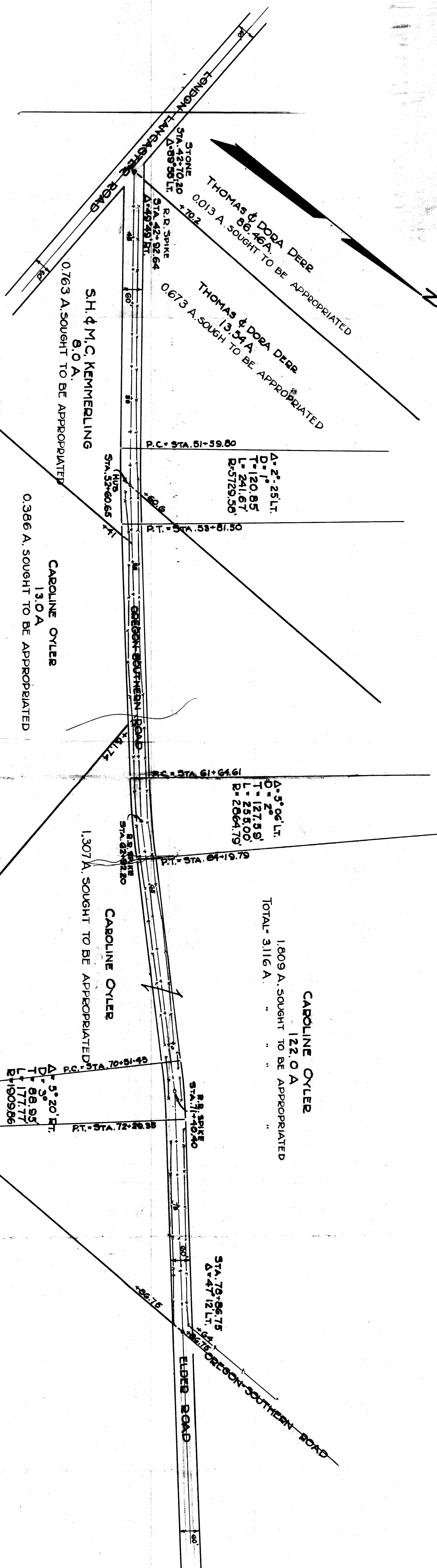
E L Linzell, Chief Deputy Engineer

X Approved Allan C Slade. County engineer.

April 14. 1937

In the matter of the petition filed by H E Rainier et al., for the establishment of Oregon-Southern Road, Madison Township, Franklin County, Ohio, Mr. Schneider offered the following preamble and resolution, and moved the adoption of the same, which was duly seconded by Mr. Trabue.

WHEREAS, on the first day of April, 1937, the board of county commissioners of Franklin County, Ohio, did, by resolution duly adopted authorize and direct the engineer of Franklin County, Ohio, to make report in writing relative to the establishment of Oregon-Southern Road to said board on or before ten o'clock A M., eastern standard time of Wednesday, April 14. 1937; said report to be in manner and form prescribed in section 6865 of the General Code; and



PLAT OF
OREGON-SOUTHERN RD.
 MADISON TWP D21-T-10 & S-11

SUBMITTED BY *[Signature]*
 FRANKLIN CO. ENGINEER

DATE 4-2-31 SCALE 1" = 150 FT.

P.T. = STA. 64 + 19.79

$\Delta = 5^{\circ} - 06' \text{ LT.}$
 $D = 2^{\circ}$
 $T = 127.59'$
 $L = 255.00'$
 $R = 2864.79'$

P.C. = STA. 61 + 64.61

R.R. SPIKE
 STA. 62 + 92.20

+61.74

OREGON SOUTHERN ROAD

CAROLINE OYLER
 13.0A.

0.386A. SOUGHT TO BE APPROPRIATED

P.T. = STA. 53 + 81.50

$\Delta = 2^{\circ} - 25' \text{ LT.}$
 $D = 1^{\circ}$
 $T = 120.85'$
 $L = 241.67'$
 $R = 5729.58'$

P.C. = STA. 51 + 59.80

HUB
 STA. 52 + 60.65

+60.6

OREGON SOUTHERN ROAD

THOMAS & DORA DERR
 13.54A.

0.673 A. SOUGHT TO BE APPROPRIATED

S.H. & M.C. KEMMERLING
 8.0A.

0.763 A. SOUGHT TO BE APPROPRIATED

STONE
 STA. 42 + 70.20
 $\Delta = 89^{\circ} - 58' \text{ LT.}$
 $\Delta = 49^{\circ} - 49' \text{ RT.}$

R.R. SPIKE
 STA. 42 + 92.64

LANGASTER RD. 60'

THOMAS & DORA DERR
 86.46A.

0.013 A. SOUGHT TO BE APPROPRIATED

60'

ELDER ROAD

STA. 78 + 86.75
 $\Delta = 47^{\circ} - 12' \text{ LT.}$

CAROLINE OYLER
 122.0 A.

1.809 A. SOUGHT TO BE APPROPRIATED

R.R. SPIKE
 STA. 71 + 40.40

P.T. = STA. 72 + 29.35


P.C. = STA. 70 + 51.45

$\Delta = 5^{\circ} - 20' \text{ RT.}$
 $D = 3^{\circ}$
 $T = 88.95'$
 $L = 177.77'$
 $R = 1909.86'$

CAROLINE OYLER

1.307 A. SOUGHT TO BE APPROPRIATED

65'



X WHEREAS, This 14th day of April, 1937, was fixed for the final hearing in said matter, and the county engineer having filed his report thereon; and

WHEREAS, the board of county commissioners of Franklin County, Ohio, finds that the public welfare and convenience require the establishment of Oregon-Southern Road, as petitioned for and as shown in the report and on the plat submitted by the county engineer, to a width of 60 feet; therefore

BE IT RESOLVED, By the board of county commissioners of Franklin County, Ohio, that said Oregon Southern Road herein referred to, is hereby found and determined to be of sufficient importance to the public convenience and welfare to cause the establishment to 60 feet, and as shown on plat submitted by the county engineer; and

BE IT FURTHER RESOLVED, that Wednesday, April 28, 1937, at eleven o'clock A.M., eastern standard time, be and the same is hereby fixed as the time and the office of this board the place for hearing and considering claims for compensation and damages in said matter, and all claims shall be filed in writing with the board on or before the time of said hearing; and

BE IT FURTHER RESOLVED, that notice of time and place for hearing, said claims shall be served on the owner or owners personally or by leaving a copy of the same at the usual place of residence of such owner or owners at least five days before the time fixed for said hearing and the clerk of the board shall cause such notice to be given and make due report thereon as provided in section 6870 of the General Code of Ohio.

Voting Aye thereon: David A Shade, Chas W. Schneider and George G. Trabue.

FRANKLIN CO. O., ROAD RECORD No. 15 Establishment of Oregon Southern Road

THE COL. B. B. MFG. CO. 74053

PROOF OF SERVICE

STATE OF OHIO

SS

COUNTY OF FRANKLIN

On the 19th day of April, 1937, personally appeared before me, James S Johnson, assistant county engineer, who being first duly sworn deposes and says that he served a copy of the attached notice upon each lot and land owner therein mentioned in the manner and at the time stated after their respective names.

These are the land owners, a part of whose land is sought to be appropriated on account of the widening of a part of Oregon-Southern Road in Madison Township, Franklin County, Ohio.

NAME OF PERSON SERVED	HOW SERVED	WHEN SERVED
Thomas & Dora Derr	By handing to Dora Derr Personally a copy of said notice.	4-19-37
A L & Alice Snyder	By handing to Alice Snyder personally a copy of said notice	4-19-37
S H & M C Kemmerling	By leaving a copy of said notice at his usual place of residence	4-19-37
Caroline Oyler	By handing to her personally a copy of said notice	4-19-37

and further deponent saith not.

James S Johnson
Assistant County engineer.

Sworn to before me and signed in my presence this 19th day of April, 1937.

James E Bauman
Notary Public Franklin County O.

NOTICE IN THE MATTER OF THE ESTABLISHMENT OF
OREGON SOUTHERN ROAD MADISON TOWNSHIP.

Notice is hereby given that the survey made and plat filed with the board of county commissioners by the county engineer, in the matter of the establishment of Oregon-Southern Road, Madison Township, Franklin County, Ohio, under a petition filed by H E Rainier et al., on March 13, 1937, shows the appropriation of a portion of your lands to be necessary for the proposed improvement of said road, which road is more particularly described as follows:

Beginning at the north right of way line of the Lancaster road; thence in a northeasterly direction on the property line between Thomas and Dora Derr and S H and M C Kemmerling and through the land owned by Caroline Oyler to the Elder road and there terminate, being approximately 0.70 mile in length; said road to be established 60 feet wide (30 feet on each side of center line) and known as Oregon-Southern Road; located in Madison Township, Franklin County, Ohio.

You are further notified that Wednesday, April 28, 1937, at eleven o'clock A.M., eastern standard time, at the office of the Board of County Commissioners of Franklin County, has been fixed as the time and place for hearing and considering claims that may be filed for lands to be taken for said establishment and for damages on account thereof. Application for compensation and damages shall be made in writing any time before the time for hearing thereon. Failure to make such application shall be a waiver of all rights thereto by every person interested therein, except minors or other persons under disability.

By order of the Board of County Commissioners of Franklin County, Ohio.

Bertha A Young. Assistant Clerk.

April 28, 1937

In the matter of the petition filed by H E Rainier et al., March 13, 1937, for the establishment of Oregon-Southern Road, Madison Township, Franklin County, Ohio, Mr. Schneider offered the following preamble and resolution and moved the adoption of the same, which was duly seconded by Mr. Trabue.

WHEREAS, This being the day and hour fixed for considering claims for compensation and damages that may be filed on account of the proposed establishment of Oregon Southern Road, same came on; and

WHEREAS, No objections to the improvement, nor claims for compensation or damages were filed in writing; therefore

BE IT RESOLVED, By the board of county commissioners of Franklin County, Ohio, that it is the opinion of said board that said improvement is of sufficient importance to public convenience and welfare to cause said road to be established to a width of 60 feet on the line described in the petition and on the line shown on plat submitted by the county engineer, and it is so ordered; and

BE IT FURTHER RESOLVED, that the engineer of Franklin County, Ohio, be and he hereby is ordered to stakeout said road on the line as described in the petition and as shown on the engineer's plat to the width of 60 feet, and it is further ordered that a copy of this resolution be transmitted to the said Engineer of Franklin County, Ohio.

Voting Aye thereon: David A Shade, Chas W Schneider and George G. Trabue.