

This road record entry is a combination of the original road record book found in the Franklin County Engineer's Tax Map Department and the WPA transcribed road record book found in the Franklin County Engineer's Records Department. The WPA information was added to the original record to aid in reading the text or plats.

The information below refers to the WPA transcribed entries and was included in the front of each of those books:

“THE HISTORICAL DATA IN THIS RECORD

WAS COMPILED BY RECORDS IN THE OFFICE OF THE FRANKLIN COUNTY ENGINEER

WORKS PROGRESS ADMINISTRATION IN OHIO OFFICIAL PROJECT 665-42-3-130

W P 17847

SPONSORED BY

ALLEN C. SLADE, COUNTY ENGINEER

FRANKLIN COUNTY, OHIO”

FRANKLIN CO. O., ROAD RECORD No. 15 Widening Taylor Station Road

PUBLIC ROAD PETITION

To the Honorable Board of County Commissioners of Franklin County, Ohio:

The undersigned petitioners, freeholders of said County, residing in the vicinity of the proposed improvement hereinafter described, respectfully represent that the public convenience and welfare require the widening of a part of a public road on the line hereinafter described; and make application to you to institute and order proper proceedings in the premises for widening such road; the same not being a road on the State Highway System.

The following is the general route and termini of said road; (Taylor Station Road). Beginning at a point approximately 750 feet south of the David Taylor road in the center line of said Taylor Station Road; thence in a northerly direction along the center line of Taylor Station Road, crossing David Taylor Road and continuing north to Havens Corners Road, and there terminate; being located in Jefferson Township and approximately 1.2 miles in length. Said road to be widened to fifty feet, being a five foot strip on each side of the existing 40 foot right of way.

PETITIONERS NAMES: Fred A. Souder, Mary Souder, Catherine E Souder, S P Souder, Della P. Souder, The Columbus Mutual Life Insurance Company by C R Bachman, Treas. Lydia E Helwig, Agent. Bohumil Susil, Hattie A Clotts, Emma R Grey, S P Ealy, Mrs S P Ealy, Frank Souder, Floyd Souder, Elizabeth Souder, D W Geiger, Anna M Souder, Amelia K. Atha, Abraham Souder, Malinda M Clotts, George R Schott.

PETITION FILED JANUARY 9, 1937

PETITION TO WIDEN A PART OF TAYLOR STATION ROAD FILED. VIEW JANUARY 28 1937 FINAL HEARING FEBRUARY 10, 1937

January 9, 1937

Mr. Schneider offered the following preamble and resolution and moved the adoption of the same, which was duly seconded by Mr. Trabue.

WHEREAS, Fred A Souder, et al., on the 9th day of January, 1937, presented a petition to the Board of County Commissioners of Franklin County, Ohio, signed by at least twelve freeholders of Franklin County, Ohio, residing in the vicinity of the proposed widening requesting said Board to widen a part of Taylor Station Road, the General route and termini thereof to be as follows:

Beginning at a point approximately 750 feet south of the David Taylor Road in the center line of said Taylor Station Road; thence in a northerly direction along the center line of Taylor Station Road, crossing David Taylor Road and continuing north to Havens Corners Road, and there terminate; being located in Jefferson Township and approximately 1.2 miles in length. Said road to be widened to fifty feet, being a five foot strip on each side of the existing 40 foot right of way.

therefore

BE IT RESOLVED, By the Board of County Commissioners of Franklin County, Ohio, that Thursday, January 28, 1937, at ten o'clock A.M. eastern standard time, is hereby fixed as the date and hour when the Board of County Commissioners will view the proposed widening along the general route thereof; and that Wednesday, February 10, 1937, at ten o'clock A.M., eastern standard time, is hereby fixed as the time and date for the final hearing on said petition and proposed widening at the office of the Board of County Commissioners in the Court house of Franklin County, Ohio; and

BE IT FURTHER RESOLVED, that notice of the time and place for both such view and hearing be given by publication once a week for two consecutive weeks in the Ohio State Journal, a newspaper published in and having a general circulation in Franklin County, Ohio, where the proposed widening is located, and that said notice in addition to the date and place of such view and place and time of the final hearing, shall state briefly the character of the proposed widening.

Voting Aye thereon: David A Shade, Chas W Schneider and George G. Trabue.

PROOF OF PUBLICATION

State of Ohio } ss. Franklin County }

Paul Eisele, cashier of the Ohio State Journal, a newspaper published at Columbus, Franklin County, Ohio, with a paid circulation of more than 25,000, personally appeared and made oath that the attached printed advertisement was published for


Two times Jan 11-18 1937

in said newspaper and that the rate charged therefor is the same as that charged to commercial advertisers for like spots on annual contracts.

Suscribed and sworn to this 18th

day of Jan 1937

E. T. Spetrage Notary Public in and for Franklin Co.



FRANKLIN CO. O., ROAD RECORD No. 15 Widening Taylor Station Road

THE COL. B. B. MFG. CO. 74053

January 28, 1937

In the matter of the petition filed with the Board of County Commissioners of Franklin County, Ohio, on the 9th day of January, 1937, for the widening of Taylor Station Road, Jefferson Township, Mr. Schneider offered the following preamble and resolution and moved the adoption of the same, which was duly seconded by Mr. Trabue.

WHEREAS, On the 9th day of January, 1937, a petition was filed with this Board by Fred A. Souder, et al., praying for the widening of Taylor Station Road, Jefferson Township, Ohio; and

WHEREAS, On the 9th day of January, 1937, said Board of County Commissioners did fix the 28th day of January, 1937, at ten o'clock A.M. eastern standard time, on the line of the proposed widening, as the time and place for the viewing thereof, and did further fix the 10th day of February, 1937, at ten o'clock A.M. eastern standard time, at the office of the Board of County Commissioners of Franklin County, Ohio, as the time and place for final hearing on said proposed widening; and

WHEREAS, Legal notice by publication in the Ohio State Journal, a newspaper published in and of general circulation in said county, was given of the time and place for the viewing of said proposed widening and of the final hearing thereon; and

WHEREAS, The Board of County Commissioners of Franklin County, Ohio, did, on the 28th day of January, 1937, the day fixed for the viewing of said proposed widening, meet on the line of the said Taylor Station Road, as described in the petition, and heard all proof offered by parties interested in and affected thereby, and other persons competent to testify, and did go over and along the line of said road and by actual view of same, and the premises along and adjacent thereto, which are affected thereby, does find that the said proposed widening is of sufficient importance to require that the Engineer of Franklin County, Ohio, be instructed and directed to make a survey and plat thereof; therefore

BE IT RESOLVED, By the Board of County Commissioners of Franklin County, Ohio, that the Engineer of Franklin County, Ohio, be and he hereby is instructed and directed to make a plat and survey of the said road proposed to be widened, an accurate and detailed description of the lands bordering thereon, together with the names of each owner; shall set stakes at the termini of each right of way lines and at all angles between such termini, and at sufficient other points on the right of way lines so that the bounds of the road may be discernible to property owners and others interested, and make report to the Board of County Commissioners on or before the tenth day of February, 1937, at ten o'clock A.M., eastern standard time. Said report shall set forth the opinion of the County Engineer either for or against the granting of the petition, which report, together with the plat and survey of said road shall be deposited with the board of county commissioners.

Voting Aye thereon: David A. Shade, Chas W. Schneider and George G. Trabue.

February 3, 1937

SUBJECT: Taylor Station Road-Proposed Widening
Land sought to be appropriated.

To the Honorable Board of County Commissioners,
Franklin County, Ohio.

Gentlemen: Pursuant to your order of January 28, 1937, I have made a survey and plat which is submitted herewith, showing the proposed widening of the Taylor Station Road in Jefferson Township from 40 feet to 50 feet in width, together with a list of the property owners along the line of said road and the land to be taken.

I would recommend that the road be widened for the following reasons; the proposed widening would permit the widening of the present roadbed, and will also be of general public utility and convenience.

JEFFERSON TOWNSHIP LANDS

OWNERS NAME	R	TP	SEC.	AUDITOR'S DUPLICATE	ACRES OWNED.	ACRES SOUGHT TO BE APPROPRIATED
Atha, Amelia K	16	1	3	9.0	9.0	0.034
Col's Mutual Life Ins.Co	16	1	3	40.0	40.0	0.034
Clotts, Mattie A	16	1	3	275.85)	82.50	0.199
				(12.0	0.050
Durban, J E	16	1	3	93.265	45.5	0.106
Ealy, Simon P & Ethel M	16	1	3	10.0	10.0	0.038
Gray, Emma R S	16	1	3	10.0	10.0	0.040
Schaeffing, Marie et al	16	1	3	79.0	39.0	0.146
Souder, Catherine E	16	1	3	94.9 (65.0	0.199
" "	16	1	3)	20.0	0.080
Souder, George E	16	1	3	10.0 (9.0	0.034
" "	16	1	3)	1.0	0.003
Souder, F A	16	1	3	20.0	20.0	0.076
Souder, F A & Mary H	16	1	3	23.0	23.0	0.149

Respectfully submitted,

E L Linzell Deputy County Engineer.

Approved Feb. 3, 1937

Allen C Slade. County Engineer.

$P1 = 81+275$
 $\Delta = 24^{\circ}32'$
 $D = 100$
 $R = 572.96$
 $T = 124.58$
 $L = 245.08$
 $E = 13.58$

PLAT SHOWING
 PROPOSED WIDENING
 TAYLOR STATION ROAD
 RIG TP-1-SEC. 3 JEFFERSON TWP
 SCALE HOR. 1"=200'
 SCALE VER. 1"=100'

J.B. DURBAN
4550 A.

FRED A. & MARY H. SOUDER
29 A.

F.A. SOUDER
20 A.

CATHERINE E. SOUDER
20 A.

CATHERINE E. SOUDER
65 A.

Col's MUTUAL LIFE INS. CO. CORP.
 4019

MARIE SCHEFFING ET AL
59 A.

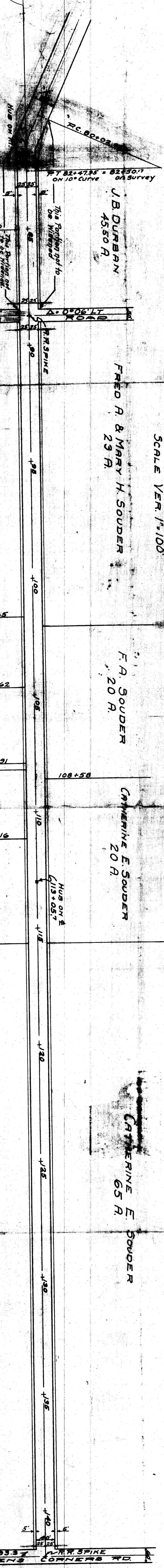
RHELLA K. SMITH JR.
 104+62
 SYDNEY P. & ETHEL M. EARLY
 107+21

GEORGE W. SOUDER JR.
 111+16
 WHITE A. CLOTT'S
 12 A.

HATTIE A. CLOTT'S
 65 A.

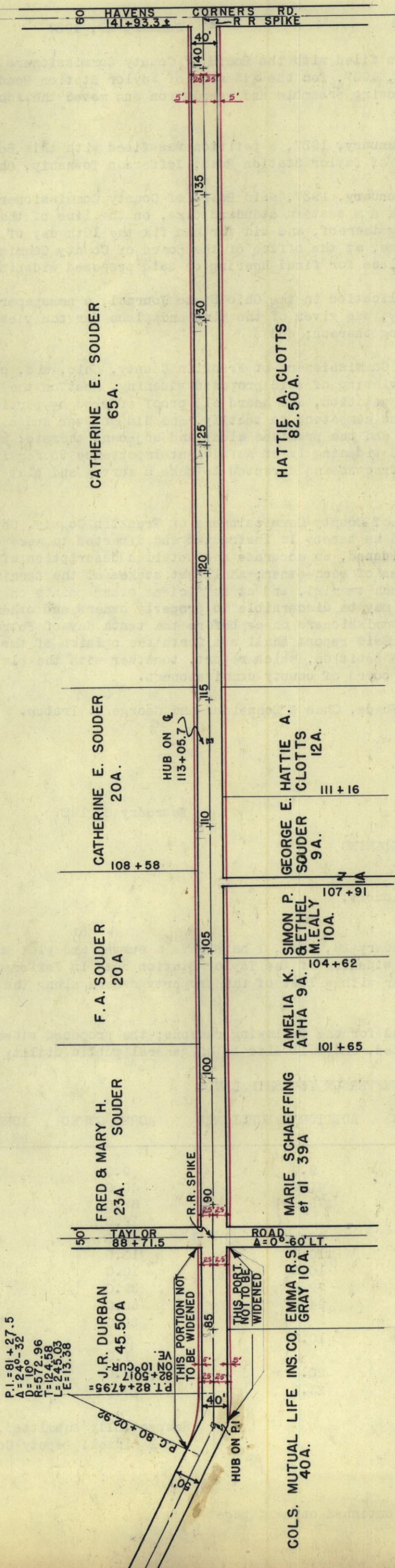

REVISED FEB. 20-1937
 Widening of Present 40' Rd. South of Taylor
 Rd. Rejected by Commissioners.
 Present 40' Rd. from Taylor Rd. North to
 Havens Cor. Rd. Widened to 50 ft. in width
 by Order of the Franklin County
 Commissioners.

Submitted *Feb 29 1937*
 Franklin County Engineers



PLAT SHOWING PROPOSED
WIDENING TAYLOR STATION
ROAD. R-16, TP-1-Sec. 3
JEFFERSON TP.

PAGE NO. 43.



REVISED FEB. 20-1937
WIDENING OF PRESENT 40' RD. SOUTH
OF TAYLOR RD. REJECTED BY,
COMMISSIONERS.

PRESENT 40' RD. FROM TAYLOR RD.
NORTH TO HAVENS COR. RD. WIDENED
TO 50 FT. IN WIDTH, BY ORDER OF THE
FRANKLIN COUNTY COMMISSIONERS.

SUBMITTED:--Feb. 8, 1937.

Allan C. Slade
FRANKLIN COUNTY ENGINEER.



February 10, 1937

In the matter of the petition filed by Fred A. Souder, et al., for the widening of a part of the Taylor Station Road, Jefferson Township, Franklin County, Ohio, Mr. Schneider offered the following preamble and resolution and moved the adoption of the same, which was duly seconded by Mr. Rabue.

WHEREAS, On the 9th day of January, 1937, the Board of County Commissioners of Franklin County, Ohio, did, by resolution duly adopted, authorize and direct the Engineer of Franklin County, Ohio, to make report in writing relative to the widening of a part of the Taylor Station Road, to said Board on or before ten o'clock A.M. eastern standard time of February 10, 1937; said report to be in manner and form prescribed in section 8865 of the General Code; and

WHEREAS This 10th day of February, 1937, was fixed for the final hearing in said matter, and the Deputy County Engineer has filed his report thereon; and

WHEREAS, The Board of County Commissioners of Franklin County, Ohio, finds that the public welfare and convenience require the widening of a part of said Taylor Station Road, as shown in the report and on the plat submitted, by the Deputy County Engineer, to a width of fifty feet; therefore

BE IT RESOLVED, By the Board of County Commissioners of Franklin County, Ohio, that said part of Taylor Station Road herein referred to is hereby found and determined to be of sufficient importance to the public convenience and welfare to cause the widening thereof to fifty feet, and upon the center line as shown on plat submitted by the deputy county engineer; and

BE IT FURTHER RESOLVED, that Saturday February 20, 1937, at ten o'clock A.M., eastern standard time, be and the same is hereby fixed as the time, and the office of this Board the place, for hearing and considering claims for compensation and damages in said matter, and all claims shall be filed in writing with the Board on or before the time of said hearing; and

BE IT FURTHER RESOLVED, that notice of time and place of hearing said claims shall be served on

FRANKLIN CO. O., ROAD RECORD No. 15 Widening of Taylor Station Road

THE COL. P. S. REG. CO. 74053

the owner or owners personally or by leaving a copy of the same at the usual place of residence of such owner or owners at least five days before the time fixed for said hearing, and the Clerk of the Board shall cause such notice to be given and make due report thereon as provided in section 6370 of the General Code of Ohio.

Voting Aye thereon: David A. Shade, Chas W. Schneider and George G. Trabue.

PROOF OF SERVICE

STATE OF OHIO) ss
COUNTY OF FRANKLIN(

On the 13th day of February, 1937, personally appeared before me Joseph W. Foster, assistant County Engineer, who being first duly sworn, deposes and says that he served a copy of the attached notice upon each lot and land owner therein mentioned in the manner and at the time stated after their respective names.

These are the land owners, a part of whose land is sought to be appropriated on account of the widening of the Taylor Station Road, in Jefferson Township, Franklin County, Ohio.

<u>NAME OF PERSON SERVED</u>	<u>HOW SERVED</u>	<u>WHEN SERVED</u>
Atha, Amelia K	By handing to her personally a copy of said notice	2-11-37
Cols. Mutual Life Ins Co	By handing Mr. Tangeman a copy of said notice	2-11-37
Clotts, Hattie A	By handing to her personally a copy of said notice	2-11-37
Durban, J B	By handing to him personally a copy of said notice	2-11-37
Ealy, Simon P & Ethel M	By leaving a copy of said notice at their usual place of residence	2-11-37
Gray, Emma R S	By handing to her personally a copy of said notice	2-11-37
Schaeffing, Marie et al	By handing to her agent (Lydia C. Helwig) personally a copy of said notice	2-13-37
Souder, Catherine E	By handing to her personally a copy of said notice	2-11-37
Souder, George E	By handing to an heir (Mrs Geo. E Souder) personally a copy of said notice.	2-11-37
Souder, F A	By handing to him personally a copy of said notice	2-11-37
Souder, F A & Mary H	By handing to F A Souder personally a copy of said notice	2-11-37

and further deponent saith not.

Joseph W Foster
Assistant County engineer.

Sworn to before me and signed in my presence this 13th day of February 1937.

R. F. Werner
Notary Public Franklin County Ohio.

Seal.

Columbus Ohio. Feb. 10, 1937

NOTICE IN THE MATTER OF THE WIDENING OF A
PART OF THE TAYLOR STATION ROAD.

Notice is hereby given that the survey made and plat filed with the Board of County Commissioners, by the County Engineer, in the matter of the widening of a part of the Taylor Station Road, in Jefferson Township, Franklin County, Ohio, under a petition filed by Fred A. Souder, et al., on January 9, 1937, shows the appropriation of a portion of your lands to be necessary for the proposed improvement of said road, which road is more particularly described as follows:

Beginning at a point approximately 750 feet south of the David Taylor Road in the center line of said Taylor Station Road; thence in a northerly direction along the center line of Taylor Station Road, crossing David Taylor Road and continuing north to Havens Corners Road, and there terminate; being located in Jefferson Township, and approximately 1.3 miles in length. Said road to be widened to fifty feet, being a five foot strip on each side of the existing 40 foot right of way.

You are further notified that Saturday, February 20, 1937, at ten o'clock A M eastern

FRANKLIN CO. O., ROAD RECORD No. 15 Widening of Taylor Station Road

standard time, at the office of the board of county commissioners of Franklin County, has been fixed as the time and place for hearing and considering claims that may be filed for lands to be taken for said widening and for damages on account thereof. Application for compensation and damages shall be made in writing any time before the time for hearing thereon. Failure to make such application shall be a waiver of all rights thereto by every person interested therein, except minors or other persons under disability.

By order of the Board of County Commissioners of Franklin County, Ohio.

Bertha A. Young
Assistant Clerk.

February 10, 1937

In the matter of the widening of Taylor Station Road, Jefferson Township, Franklin County, Ohio, this being the day fixed for the consideration of claims that may be filed for compensation and damages on account thereof, same came on, and the Board of County Commissioners finds that the following claim for compensation and damages has been filed, to-wit:

"2-10-1937. Notice to County Commissioners of Franklin County, Ohio. In the matter of widening of part of the Taylor Station Road in Jefferson Township, which takes five feet of my land along west side of said road, as I do not need a road any wider than forty feet, I ask compensation and damages of two hundred dollars \$200.00. I have a big maple tree that would be damaged by cutting an open ditch. I also ask that all low places be filled up along said road to avoid washout over my land which would be about two feet high. I also object to the six inch tile that now lays along west side of said road they are not large enough it will take about ten inch tile to carry the water in wet season. I ask that two crossings be made twenty feet wide one crossing ten feet south of said maple tree and one crossing eight feet north from the south line of my farm twenty feet wide. John B. Durban."

After hearing all evidence offered in the matter of widening said road, and due consideration of the claim above set forth, Mr. Schneider offered the following preamble and resolution and moved the adoption of the same, which was duly seconded by Mr. Trabue.

WHEREAS, The claim for compensation and damages filed by J. B. Durban is, in the opinion of the Board of County Commissioners, excessive; and

WHEREAS, No other objections to the widening of said road or claims for compensation or damages on account thereof were filed in writing by any person interested therein; therefore

BE IT RESOLVED, By the Board of County Commissioners of Franklin County, Ohio, that the claim of J. B. Durban be disallowed, and the Engineer of Franklin County, Ohio, be and he hereby is directed to revise the plans and specifications for the widening of said Taylor Station Road to conform to the following route and terminus thereof, thereby eliminating the need for additional right-of-way at the location of the property of J. B. Durban, to-wit:

Beginning at the intersection of the David Taylor Road in the center line of the Taylor Station Road; thence in a northerly direction along the center line of Taylor Station Road to the Havens Corners Road, and there terminate, being located in Jefferson Township and approximately 1.04 miles in length.

and

BE IT FURTHER RESOLVED, that it is the opinion of said Board that the public convenience and welfare require the widening of said Taylor Station Road, and that it is of sufficient importance to the public to cause the same to be widened to a width of fifty feet as proposed and as shown on the revised plat submitted by the county engineer, and it is hereby so ordered; and

BE IT FURTHER RESOLVED, that the Engineer of Franklin County, Ohio, be and he hereby is ordered to stake out said road on the line as shown on the revised plat, and it is further ordered that a copy of this resolution be transmitted to the County Engineer of Franklin County, Ohio.

Voting Aye thereon: David A. Shade, Chas W. Schneider and George G. Trabue.