

This road record entry is a combination of the original road record book found in the Franklin County Engineer's Tax Map Department and the WPA transcribed road record book found in the Franklin County Engineer's Records Department. The WPA information was added to the original record to aid in reading the text or plats.

The information below refers to the WPA transcribed entries and was included in the front of each of those books:

“THE HISTORICAL DATA IN THIS RECORD

WAS COMPILED BY RECORDS IN THE OFFICE OF THE FRANKLIN COUNTY ENGINEER

WORKS PROGRESS ADMINISTRATION IN OHIO OFFICIAL PROJECT 665-42-3-130

W P 17847

SPONSORED BY

ALLEN C. SLADE, COUNTY ENGINEER

FRANKLIN COUNTY, OHIO”

THE COL. B. B. MFG. CO. 74053

Innis Avenue - establishment from Lockbourne Road to Fairwood Avenue

PUBLIC ROAD PETITION

ROW = 50'

Columbus Ohio October 6, 1936

To the Hon. Board of County Commissioners of Franklin County, Ohio.

The undersigned petitioners, freeholders of said county, residing in the vicinity of the proposed improvement hereinafter described, respectfully represent that the public convenience and welfare require the establishing of a public road on the line hereinafter described; and make application to you to institute and order proper proceedings in the premises for establishing such road; the same not being a road on the State Highway System.

The following is the general route and termini of said road; Innis Avenue - beginning at a point in the east right of way line of Lockbourne road on the property line between Jos. F. Pflieger's 2.418 acre tract and Jas. F. Pflieger's 2.464 acre tract, thence east along said property line to the east side of said tracts; thence continuing on the same line extended through the 34.748 acre tract of Della Harris to the east side of said tract; thence continuing in an easterly direction through the 3 acre and 2 acre tracts of Jos. and Mamie B Geier and the 1 acre tract of W S and F. Lensmeyer and to its intersection with the west right of way line of Fairwood Avenue, at a point near the line between Jos. and Mamie Geier's 2 acre tract and W S and F. Lensenmayer's 1 acre tract, and there terminate, being approximately one half mile in length and located in Marion Township. Said road to be fifty feet in width, 25 feet on each side of the above described center line.

PETITIONERS NAMES: Joseph Geier, Mamie Geier, Frieda Lensenmayer, Walter S Lensenmayer, Della Harris, W I Laurence, J L Eichner, Leona H Eichner, J F Pflieger, Edw F Babbert, John Fetter, Carl M Schmidt, J W Rohr, Chas Rohr, John J Pflieger, A G Waibel, Flora Ottman, Myrta B Adamson Frederick Koenig, Esther Fetter Mrs Mary Koenig, Frank Koenig, Peter Volk, Julia Volk.

FILED OCT. 7 1936

October 7, 1936

PETITION TO ESTABLISH INNIS AVENUE
FILED. VIEW OCTOBER 26 1936. FINAL
HEARING NOVEMBER 7, 1936

Mr Vigor offered the following preamble and resolution and moved the adoption of the same, which was duly seconded by Mr. Shade.

WHEREAS, Joseph Geier et al., on the 7th day of October, 1936, presented a petition to the Board of County Commissioners of Franklin County, Ohio, signed by at least twelve freeholders of Franklin County, Ohio, residing in the vicinity of the proposed establishment, requesting said Board to establish Innis Avenue, the general route and termini thereof, to be as follows:-

Beginning at a point in the east right of way line of Lockbourne Road on the property line between Jos F Pglieger's 2.418 acre tract and James F. Pflieger's 2.464 acre tract; thence east along said property line to the east side of said tracts; thence continuing on the same line extended through the 34.748 acre tract of Della Harris to the east side of said tracts; thence continuing in an easterly direction through the three acre and two acre tracts of Jos. and Mamie B Geier and the onemacre tract of W S and F. Lensenmayer and to its intersection with the west right of way line of Fairwood Avenue at a point near the line between Jos and Mamie Geier's two acre tract and W S and F. Lensenmayer's one acre tract and there terminate, being approximately one half mile in length and located in Marion Township. Said road to be fifty feet in width, 25 feet on each side of the above described center line; therefore


BE IT RESOLVED, By the board of county commissioners of Franklin County, Ohio, that Monday, October 26, 1936, at ten o'clock A M eastern standard time, is hereby fixed as the date and hour when the board of county commissioners will view the proposed establishment along the general route thereof; and that Saturday, November 7, 1936 at ten o'clock A M., eastern standard time, is hereby fixed as the time and date for the final hearing on said petition and proposed establishment at the office of the board of county commissioners in the court house of Franklin County, Ohio; and

BE IT FURTHER RESOLVED, that notice of the time and place for both such view and hearing be given by publication once a week for two consecutive weeks in the Ohio State Journal, a newspaper published in and having a general circulation in Franklin County, Ohio, where the proposed establishment is located, and that said notice in addition to the date and place of such view and place and time of the final hearing shall state briefly the character of the proposed establishment.

Voting Aye thereon: David A Shade and Harry T Vigor. Absent and not voting Edw T. Paul.

STATE OF OHIO

NOTARIAL PUBLIC



PROOF OF PUBLICATION

State of Ohio }
Franklin County } ss.

Paul Eisele, cashier of the Ohio State Journal, a newspaper published at Columbus, Franklin County, Ohio, with a paid circulation of more than 25,000, personally appeared and made oath that the attached printed advertisement was published for

Two times 10/9-16
1936

in said newspaper and that the rate charged therefor is the same as that charged to commercial advertisers for like service on annual contracts.

Paul Eisele

Suscribed and sworn to this 16th

day of Oct 1936

E. T. Spetrny
Notary Public in and for Franklin Co.

FRANKLIN CO. O., ROAD RECORD No. 15 ESTABLISHMENT OF INNIS AVENUE

October 26, 1936

In the matter of the petition filed with the board of county commissioners of Franklin County, Ohio, on the 7th day of October, 1936, for the establishment of Innis Avenue, Marion Township, Franklin County, Ohio, Mr. Vigor offered the following preamble and resolution and moved the adoption of the same, which was duly seconded by Mr. Shade.

WHEREAS, On the 7th day of October, 1936, a petition was filed with this board by Joseph Grier, et al., praying for the establishment of Innis Avenue, Marion Township, Franklin County, Ohio; and

WHEREAS, On the 7th day of October, 1936, said board of county commissioners did fix the 26th day of October, 1936, at ten o'clock A M., eastern standard time, on the line of the proposed establishment as the time and place for the viewing thereof, and did further fix the 7th day of November, 1936, at ten o'clock A M., eastern standard time, at the office of the board of county commissioners of Franklin County, Ohio, as the time and place for final hearing on said proposed establishment; and

WHEREAS, Legal notice by publication in the Ohio State Journal, a newspaper published in and of general circulation in said county, was given of the time and place for the viewing of said proposed establishment and of the final hearing thereon; and

WHEREAS, the board of county commissioners of Franklin County, Ohio, did on the 26th day of October, 1936, the day fixed for viewing the proposed establishment, meet on the line of said Innis Road as described in the petition and heard all proof offered by parties interested in and affected thereby, and other persons competent to testify, and did go over and along the line of said road and by actual view of same, and the premises along and adjacent thereto, which are affected thereby, does find that the said proposed establishment is of sufficient importance to require that the Engineer of Franklin County, Ohio, be instructed and directed to make a survey and plat thereof; therefore

BE IT RESOLVED, By the board of county commissioners of Franklin County, Ohio, that the engineer of Franklin County, Ohio, be and he hereby is instructed and directed to make a plat and survey of the said road proposed to be established, an accurate and detailed description of the lands bordering thereon, together with the names of each owner; shall set stakes at the termini of each right of way lines and at all angles between such termini and at sufficient other points on the right of way lines so that the bounds of the road may be discernible to property owners and others interested, and make report to the board of county commissioners on or before the 7th day of November, 1936, at ten o'clock A M eastern standard time. Said report shall set forth the opinion of the county engineer either for or against the granting of the petition, which report, together with the plat and survey of said road shall be deposited with the board of county commissioners.

Voting Aye thereon: David A Shade and Harry T Vigor. Absent and not voting Edw T. Paul.

Columbus Ohio. Nov 7, 1936

To the Hon. Board of County Commissioners,
Franklin County, Ohio.

Gentlemen: As directed by your board on October 26, 1936, I have made a survey and prepared a plat showing the proposed establishment of Innis Avenue in Marion Township, which I hereby submit together with a list of the property owners along the line of said improvement and the amount of land to be appropriated in said establishment.

I would recommend that the proposed establishment be granted, but I do not think it of sufficient importance, convenience or utility to the general public to warrant the payment of any part of the amount that may be asked in claims as compensation for land taken, or for damages.

I would recommend that the said proposed Innis Avenue be established to a width of 50 feet.

MARION TOWNSHIP LANDS

Owner's Name	R	T	Sec.	$\frac{1}{2}$ Sec	Acres owned	Acres appropriated
Geier, Joseph & Mamie B	22	5	26	39	3	0.382
do	22	5	26	39	2	0.274
Harris, Della	22	5	26	39	22.421	1.539
Lensenmayer Walter S & Freida	22	5	26	39	1	0.091
Pflieger, Jos F	22	5	26	39	2.418	0.373
do	22	5	26	39	2.464	0.373

Respectfully submitted.

G R Logue, Chief Dep. County Engineer.

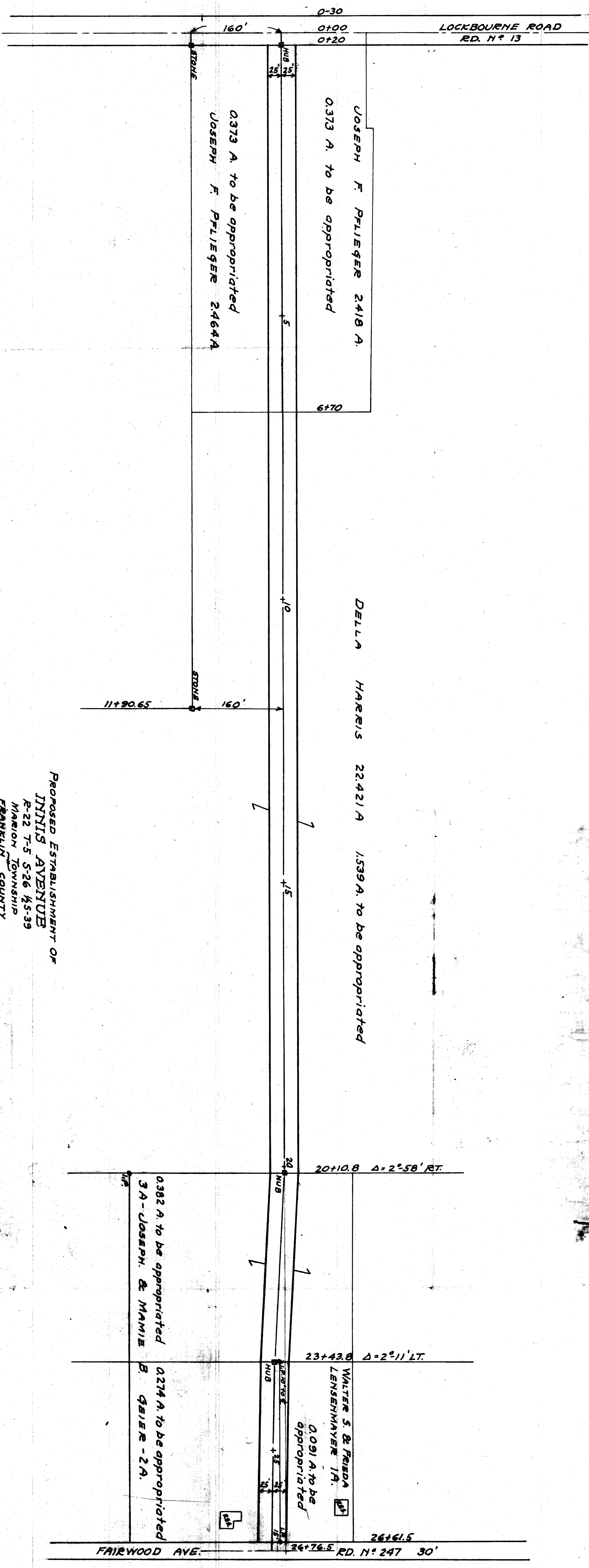
November 7, 1936

This being the day and hour fixed by legal publication for final hearing on the petition praying for the establishment of Innis Road, Marion Township, same came on, and on motion of Mr. Vigor, seconded by Mr. Shade, further consideration of said petition and action thereon was postponed to ten A M., of Saturday, November 14, 1936.

Voting Aye thereon: David A Shade and Harry T Vigor. Absent and not voting Edw T. Paul.

THE COL. B. B. MFG. CO. 74053





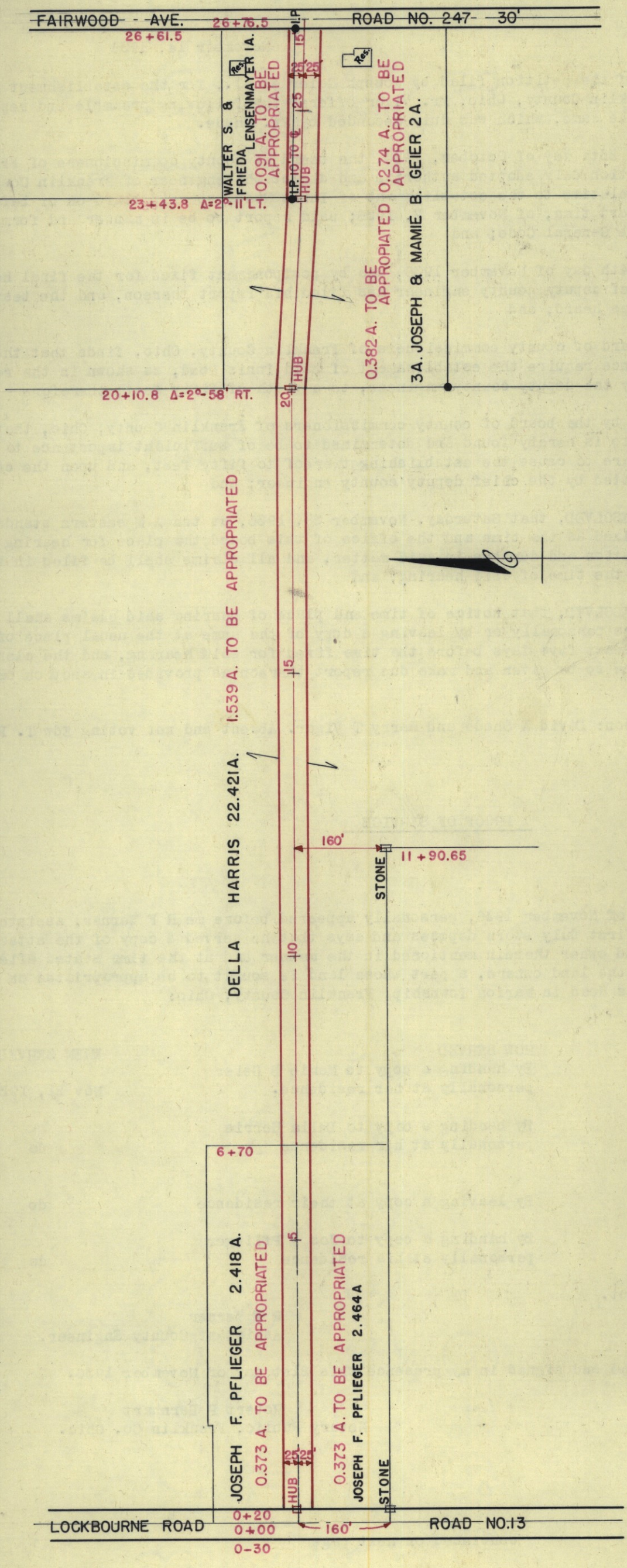
PROPOSED ESTABLISHMENT OF
INNIS AVENUE

R-22 T-5 S-26 1/4 S-39
 MARION TOWNSHIP
 FRANKLIN COUNTY
 ENGINEERS OFFICE
 NOVEMBER 1936

C. C. LATTIMER, REGISTERED ENGINEER
 G. R. LOQUE, DEPUTY COUNTY ENGINEER

SCALE 1"=100'

PLAT
 PROPOSED ESTABLISHMENT OF
 INNIS AVENUE
 R-22 T-5 S-26 1/2 S-39.
 MARION TOWNSHIP.
 FRANKLIN CO. ENGINEER'S OFFICE.
 NOVEMBER-----1936
 C. C. LATTIMER-FRANKLIN CO. ENGINEER
 G. R. LOGUE-DEPUTY COUNTY ENGINEER.



November 14, 1936

In the matter of the petition filed by Joseph Geier et al., for the establishment of Innis Road, Marion Township, Franklin County, Ohio, Mr. Vigor offered the following preamble and resolution and moved the adoption of the same, which was duly seconded by Mr. Shade.

WHEREAS, On the 26th day of October, 1936, the board of county commissioners of Franklin County, Ohio, did by resolution duly adopted authorize and direct the engineer of Franklin County, Ohio, to make report in writing relative to the establishment of Innis Road, to said board on or before ten o'clock A. M., eastern standard time, of November 7, 1936; said report to be in manner and form prescribed in section 6865 of the General Code; and

WHEREAS, This 14th day of November 1936, was by postponement fixed for the final hearing in said matter, and the chief deputy county engineer has filed his report thereon, and the testimony of all interested persons was heard; and

WHEREAS, the board of county commissioners of Franklin County, Ohio, finds that the public welfare and convenience require the establishment of said Innis Road, as shown in the report and on the plat submitted by the deputy county engineer, to a width of 50 feet; therefore

BE IT RESOLVED, By the board of county commissioners of Franklin County, Ohio, that said Innis Road herein referred to is hereby found and determined to be of sufficient importance to the public convenience and welfare to cause the establishing thereof to fifty feet, and upon the center line as shown on plat submitted by the chief deputy county engineer; and

BE IT FURTHER RESOLVED, that Saturday, November 28, 1936, at ten A M eastern standard time, be and the same is hereby fixed as the time and the office of this board the place for hearing and considering claims for compensation and damages in said matter, and all claims shall be filed in writing with the board on or before the time of said hearing; and

BE IT FURTHER RESOLVED, that notice of time and place of hearing said claims shall be served on the owner or owners personally or by leaving a copy of the same at the usual place of residence of such owner or owners at least five days before the time fixed for said hearing, and the clerk of the board shall cause such notice to be given and make due report thereon as provided in section 6870 of the General Code of Ohio.

Voting Aye thereon: David A Shade and Harry T Vigor. Absent and not voting Edw T. Paul.

PROOF OF SERVICE

STATE OF OHIO
COUNTY OF FRANKLIN

On the 21st day of November 1936, personally appeared before me R F Werner, assistant county engineer, who being first duly sworn deposes and says that he served a copy of the attached notice upon each lot and land owner therein mentioned in the manner and at the time stated after their respective names. These are the land owners, a part of whose land is sought to be appropriated on account of the establishment of Innis Road in Marion Township, Franklin County, Ohio:

NAME OF PERSON SERVED	HOW SERVED	WHEN SERVED
Geier, Hos. & Mamie B	By handing a copy to Mamie B Geier personally at her residence.	Nov 21, 1936
Harris, Della	By handing a copy to Della Harris personally at her residence	do
Lensenmayer, Walter S and Frieda	By leaving a copy at their residence	do
Pflieger Jos F	By handing a copy to Jos F Pflieger personally at his residence	do

and further deponent saith not.

R F Werner
Assistant county engineer.

Sworn to before me and signed in my presence this 21st day of November 1936.

Robert P Barnhart
Notary Public, Franklin Co. Ohio.

NOTICE IN THE MATTER OF THE ESTABLISHMENT
OF INNIS ROAD

Notice is hereby given that the survey made and plat filed with the board of county commissioners, by the county engineer, in the matter of the establishment of Innis Road, in Marion Township, Franklin County, Ohio, under a petition filed by Joseph Geier et al. on October 7, 1936, shows the appropriation of a portion of your lands to be necessary for the proposed improvement of said road, which road is more particularly described as follows:

Beginning at a point in the east right of way line of Lockbourne Road on the property line between Jos. F. Pflieger's 2.418 acre tract and Jas F. Pflieger's 2.464 acre tract; thence east along said property line to the east side of said tracts; thence continuing on the same line extended through the 34.748 acre tract of Della Harris to the east side of said tract; thence continuing in an easterly direction through the 3 acre and 2 acre tracts of Jos. and Mamie B. Geier and the 1 acre tract of W S and F. Lensenmayer and to its intersection with the west right of way line of Fairwood Avenue at a point near the line between Jos and Mamie Geier's 2 acre tract and W S and F Lensenmayer's 1 acre tract and there terminate, being approximately one half mile in length and located in Marion Township. Said road to be 50 feet in width, 25 feet on each side of the above described center line.

You are further notified that Saturday, November 28, 1936, at ten o'clock A.M. eastern standard time,

At the office of the board of county commissioners of Franklin County, has been fixed as the time and place for hearing and considering claims that may be filed for lands to be taken for said establishment, and for damages on account thereof. Application for compensation and damages shall be made in writing any time before the time for hearing thereon. Failure to make such application shall be a waiver of all rights thereto by every person interested therein, except minors or other persons under disability.

By order of the Board of County Commissioners of Franklin County, Ohio.

Bertha A Young, Assistant Clerk.

November 28, 1936

In the matter of the petition filed by Joseph Geier et al., for the establishment of Innis Road, Marion Township, Franklin County, Ohio, Mr. Vigor offered the following preamble and resolution and moved the adoption of the same, which was duly seconded by Mr. Shade.

WHEREAS, This being the day and hour fixed by postponement for considering claims for compensation and damages that may be filed on account of the proposed establishment of Innis Road, same came on; and

WHEREAS, No objections to the improvement, nor claims for compensation or damages were filed in writing; therefore

BE IT RESOLVED, By the board of county commissioners of Franklin County, Ohio, that it is the opinion of said board that the public convenience and welfare require the establishment of said Innis Road, and that it is of sufficient importance to the public to cause the said road to be established to the width of fifty feet, and as shown on plat submitted by the County Engineer, and it is hereby so ordered; and

BE IT FURTHER RESOLVED, that the engineer of Franklin County, Ohio, be and he hereby is ordered to stake out said road on the line as described in the petition, and as shown on Engineer's plat, to the width of fifty feet, and it is further ordered that a copy of this resolution be transmitted to the said Engineer of Franklin County, Ohio.

Voting Aye thereon: David A Shade and Harry T Vigor. Absent and not voting Edw T. Paul.