

This road record entry is a combination of the original road record book found in the Franklin County Engineer's Tax Map Department and the WPA transcribed road record book found in the Franklin County Engineer's Records Department. The WPA information was added to the original record to aid in reading the text or plats.

The information below refers to the WPA transcribed entries and was included in the front of each of those books:

“THE HISTORICAL DATA IN THIS RECORD

WAS COMPILED BY RECORDS IN THE OFFICE OF THE FRANKLIN COUNTY ENGINEER

WORKS PROGRESS ADMINISTRATION IN OHIO OFFICIAL PROJECT 665-42-3-130

W P 17847

SPONSORED BY

ALLEN C. SLADE, COUNTY ENGINEER

FRANKLIN COUNTY, OHIO”

FRANKLIN CO. O., ROAD RECORD No. 15 Widening of Lambert Road

THE COL. B. S. MFG. CO. 74053

Lambert Road - widening from Harrisburg Pike to the old Harrisburg to Alton Road (north line of the Miller tract), including alterations and a new section of road established

PUBLIC ROAD PETITION

ROW = 50' and Variable

To the Honorable Board of County Commissioners of Franklin County, Ohio.

The undersigned petitioners, freeholders of said county, residing in the vicinity of the proposed improvement hereinafter described, respectfully represent that the public convenience and welfare require the widening and altering of a part of a public road on the line hereinafter described; and make application to you to institute and order proper proceedings in the premises for widening and altering such road; the same not being a road on the state highway system.

The following is the general route and termini of said road; Beginning at the intersection of the Columbus-Washington Court House Road (S H 50) with the Lambert Road; thence in a westerly and northerly direction along the said Lambert Road to the north line of Belle Miller's 74 1/2 acre tract; being 2.2 miles in length and situated in Pleasant Township, and being the same as recorded in Road Record 9, page 113, Franklin County Engineer's office. Said road (which is now 40 feet wide) to be widened to 50 feet except where additional width is required for construction. The line of said road to be altered at the right angle turns in same from Sta 47 plus 58 to Sta 54 plus 33 across the lands of Lemuel Smith and Lewis F McKinley, and also from Sta 68 plus 05 to Sta 86 plus 12 across the lands of Susan S Smith and Jane Courtright.

Petitioners Names: Mary Patzer, Admr; Lewis F McKinley, Jos M Wilkins, Goldie M Wilkins, Lemuel Smith, Belle Miller, Hannah L Story, Samantha Wilkins, Jasper Wilkins, Arthur M Miller, Susan B. Smith, Gertrude Courtright Admr. Will Lambert Louie Zeigenspeck Geo DeVoss, O W Pretsch R E Turner, J B Harvey.

FILED AUGUST 6 1936

PETITION TO WIDEN AND ALTER LAMBERT ROAD FILED. VIEW AUGUST 24 1936 FINAL HEARING SEPT 2 1936

Mr Vigor offered the following preamble and resolution and moved the adoption of the same, which was duly seconded by Mr. Shade.

WHEREAS, Lewis F McKinley et al on the 6th day of August 1936, presented a petition to the board of county commissioners of Franklin County, Ohio, signed by at least twelve freeholders of Franklin County, Ohio, residing in the vicinity of the proposed widening and alteration, requesting said board to widen and alter Lambert Road, the general route and termini thereof to be as follows:

Beginning at the intersection of the Columbus-Washington Court House Road (SH 50) with the Lambert Road; thence in a westerly and northerly direction along the said Lambert Road to the north line of Belle Miller's 74 1/2 acre tract; being 2.2 miles in length and situated in Pleasant Township, and being the same as recorded in Road Record 9, page 113, Franklin County Engineer's office. Said road (which is now 40 feet wide) to be widened to 50 feet except where additional width is required for construction. The line of said road to be altered at the right angle turns in same from Sta 47 plus 58 to Sta 54 plus 33 across the lands of Lemuel Smith and Lewis F McKinley, and also from Sta 68 plus 05 to Sta 86 plus 12 across the lands of Susan S Smith and Jane Courtright; therefore

BE IT RESOLVED, By the board of county commissioners of Franklin County, Ohio, that Monday, August 31, 1936, at ten o'clock A.M. eastern standard time, is hereby fixed as the date and hour when the Board of county commissioners will view the proposed widening and alteration along the general route thereof; and that Wednesday September 16, 1936, at ten o'clock A.M. eastern standard time, is hereby fixed as the time and date for the final hearing on said petition and proposed widening and alteration at the office of the board of county commissioners in the court house of Franklin County, Ohio; and

BE IT FURTHER RESOLVED, that notice of the time and place for both such view and hearing be given by publication once a week for two consecutive weeks in the Ohio State Journal, a newspaper published in and having a general circulation in Franklin County, Ohio, where the proposed widening and alteration is located, and that said notice in addition to the date and place of such view and place and time of the final hearing, shall state briefly the character of the proposed widening and alteration.

Voting Aye thereon: David A Shade and Harry T Vigor. Absent and not voting, Edw T. Paul.

PROOF OF PUBLICATION


State of Ohio }  
Franklin County }

Paul Eisler, cashier of the Ohio State Journal, a newspaper published at Columbus, Franklin County, Ohio, with a paid circulation of more than 25,000, personally appeared and made oath that the attached printed advertisement was published for

Two times 8/14-21  
1936

in said newspaper and that the rate charged therefor is the same as that charged to commercial advertisers for like space on equal contracts.

Suscribed and sworn to this 21<sup>st</sup>  
day of August 1936  
E. T. Springer  
Notary Public in and for Franklin Co.



## FRANKLIN CO. O., ROAD RECORD No. 15 Widening of Lambert Road

THE COL. B. B. MFG. CO. 74053

August 31, 1936

In the matter of the petition filed with the board of county commissioners of Franklin County, Ohio, on the 6th day of August, 1936, for the widening of Lambert Road, Pleasant Township, Mr. Vigor offered the following preamble and resolution and moved the adoption of the same, which was duly seconded by Mr. Shade.

WHEREAS, On the 6th day of August, 1936, a petition was filed with this board by Lewis F. McKinley et al praying for the widening of Lambert Road, Pleasant Township, Franklin County, Ohio; and

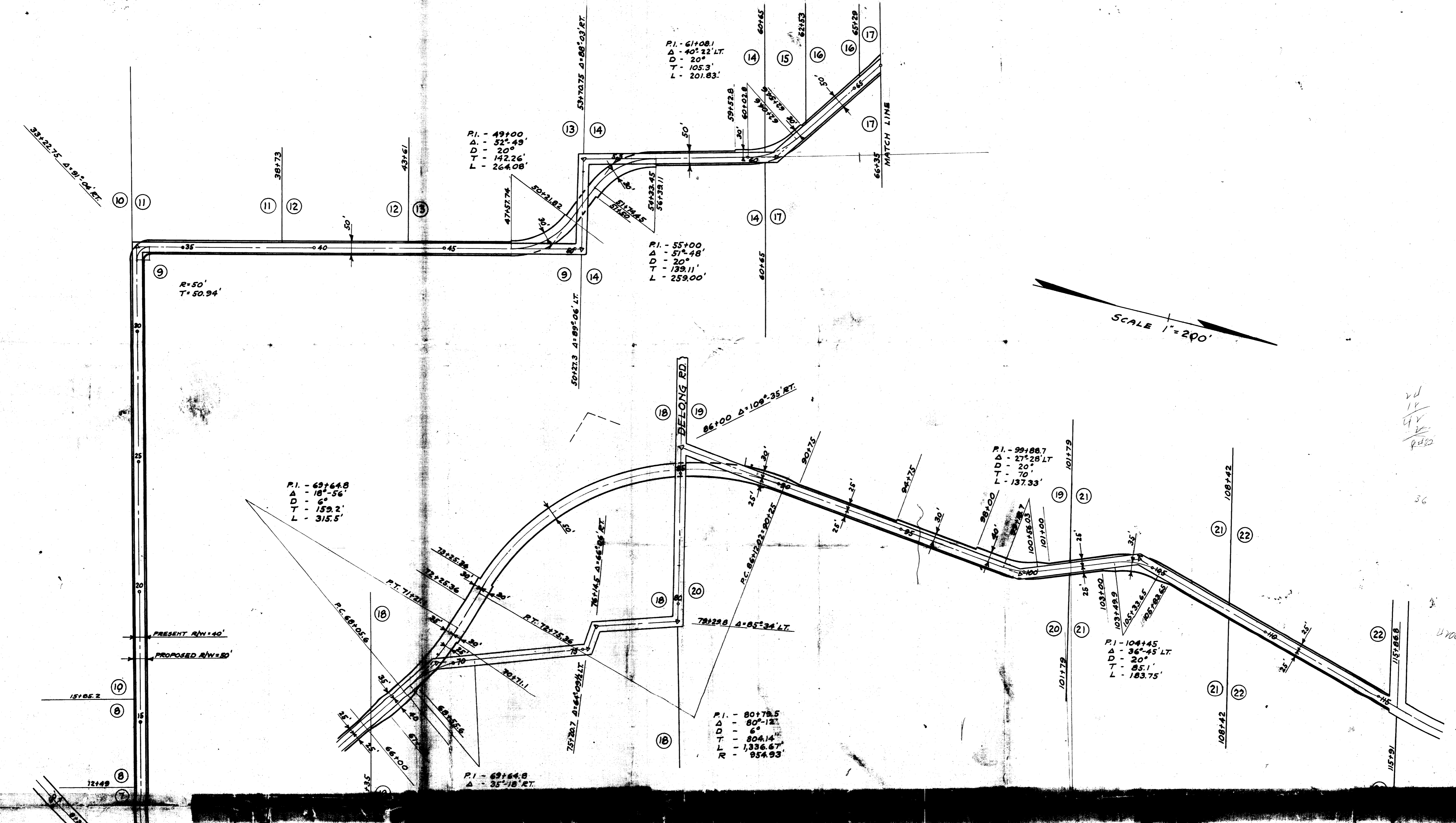
WHEREAS, On the 12th day of August 1936, said board of county commissioners did fix the 31st day of August, 1936, at ten o'clock A M eastern standard time, on the line of the proposed widening as the time and place for the viewing thereof, and did further fix the 16th day of September, 1936, at ten o'clock A M eastern standard time, at the office of the board of county commissioners of Franklin County, Ohio, as the time and place for final hearing on said proposed widening; and

WHEREAS, Legal notice by publication in the Ohio State Journal, a newspaper published in and of general circulation in said county was given of the time and place for the viewing of said proposed widening and of the final hearing thereon; and

WHEREAS, the board of county commissioners of Franklin County, Ohio, did on the 31st day of August, 1936, the day fixed for the viewing of said proposed widening, meet on the line of the said Lambert Road as described in the petition, and heard all proof offered by parties interested in and affected thereby, and other persons competent to testify, and did go over and along the line of said road and by actual view of same, and the premises along and adjacent thereto which are affected thereby, does find that the said proposed widening is of sufficient importance to require that the engineer of Franklin County, Ohio, be instructed and directed to make a survey and plat thereof; therefore

BE IT RESOLVED, By the Board of County Commissioners of Franklin County, Ohio, that the Engineer of Franklin County, Ohio, be and he hereby is instructed and directed to make a plat and survey of the said road proposed to be widened, an accurate and detailed description of the lands bordering thereon, together with the names of each owner; shall set stakes at the termini of each right of way lines and at all angles between such termini, and at sufficient other points on the right of way lines so that the bounds of the road may be discernible to property owners and others interested, and make report to the board of county commissioners on or before the 16th day of September, 1936, at ten o'clock A M., eastern standard time. Said report shall set forth the opinion of the county engineer either for or against the granting of the petition, which report, together with the plat and survey of said road shall be deposited with the board of county commissioners.

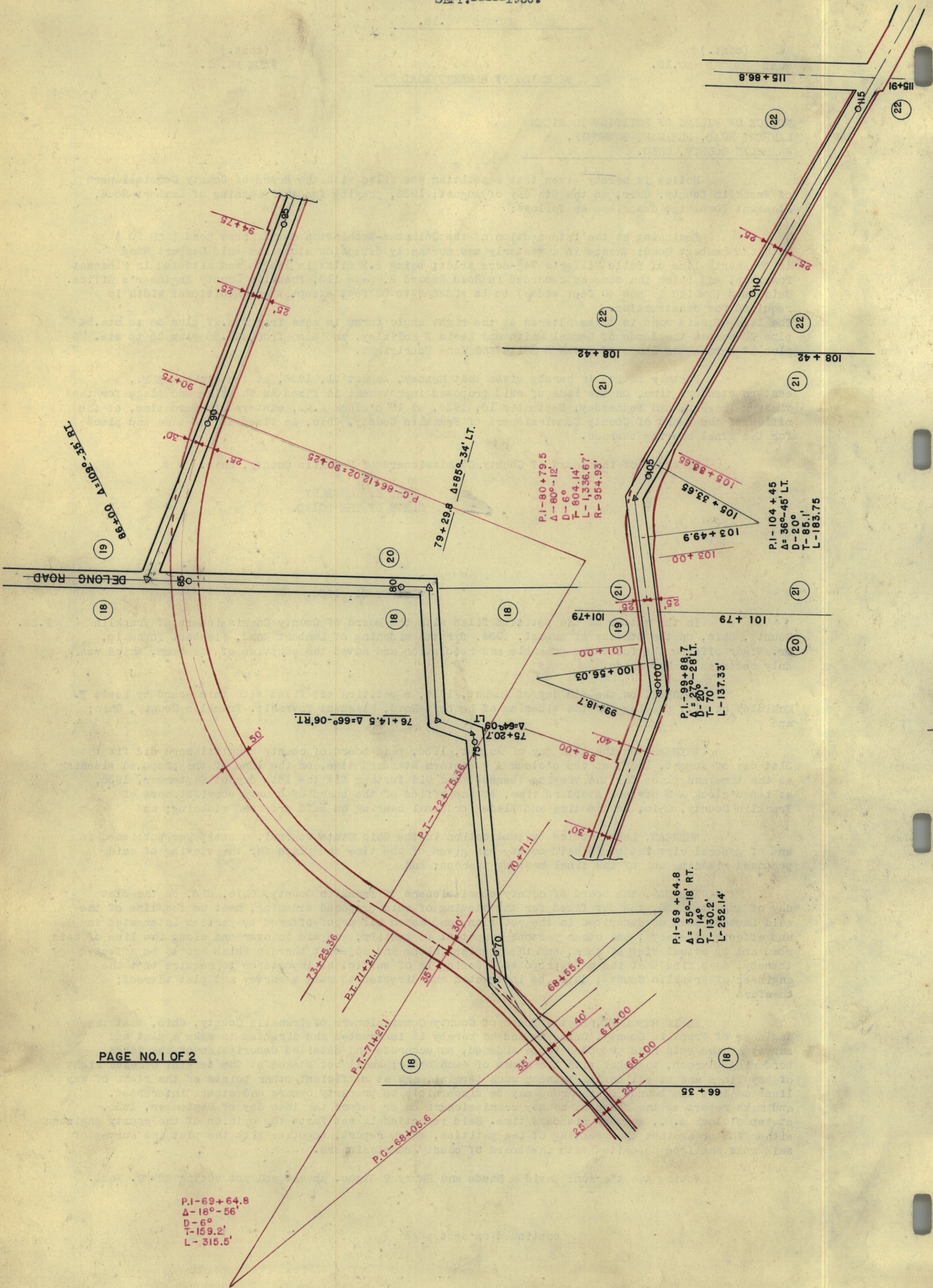
Voting Aye thereon: David A Shade and Harry T Vigor. Absent and not voting Edw T. Paul.

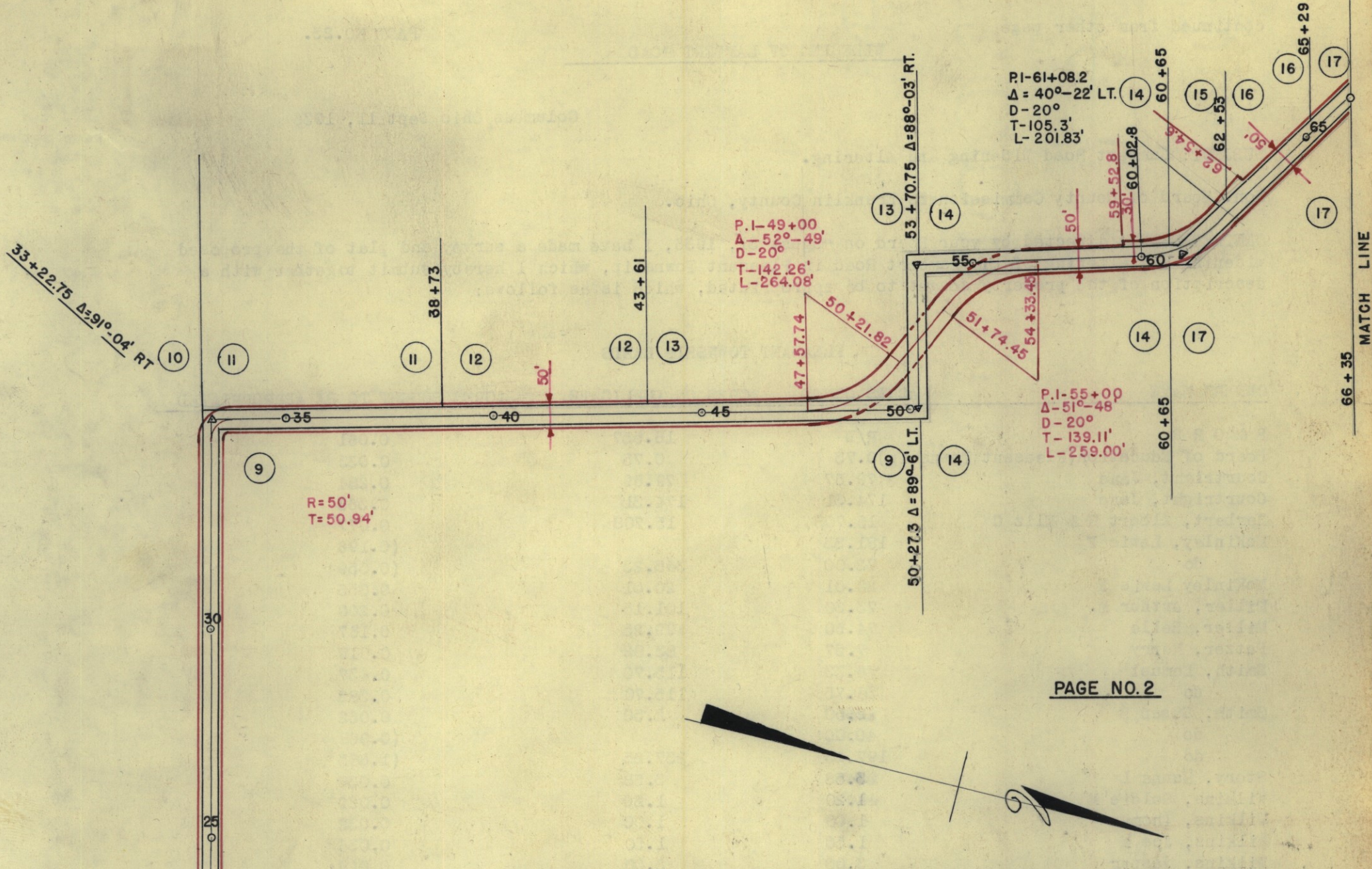


PLAT NO	OWNER'S NAME	ACRES OWNED	ACRES ON DUPLICATE	ACRES TO BE APPROPRIATED
1	Board of Education (Pleasant Twp)	0.75	0.75	0.033
2	Joseph M. Wilkins	1/2	1/2	0.036
3	Jasper Wilkins	3	3	0.028
4	Albert & Elizabeth C. Harbert	15.708	15.708	0.077
5	B. & C. R. M.	R/W	16.557	0.061
6	Henry Patzer	7.57	83.82	0.019
7	Goldie M. Wilkins	1.20	1.20	0.039
8	Hanna L. Story	3.58	3.58	0.038
9	Lewis Smith	76.33	115.70	0.437
10	Lewis F. McKinley	181.33		0.196
11	Lewis F. McKinley	72	365.23	0.059
13	Lewis F. McKinley	112.95		0.305
12	Lewis F. McKinley	20.01	20.01	0.056
14	Lewis F. McKinley	38.75	115.70	0.382
15	Susan S. Smith	2.50	2.50	0.062
16	Thomas Wilkins	1	1	0.032
17	Susan S. Smith	40		0.068
18	Susan S. Smith	197.25	237.25	1.685
19	Jane Burtright	79.67	79.69	0.284
20	Jane Burtright	174.31	174.31	0.366
21	Arthur M. Miller	73.30	101.15	0.200
22	Belle Miller	74.50	98.25	0.167

PROPOSED WIDENING & ALTERING OF  
 LAMBERT ROAD (RD. NO 291)  
 VIRGINIA MILITARY SURVEY NO 931 & 934  
 PLEASANT TOWNSHIP  
 FRANKLIN COUNTY OHIO  
 L. E. HIRSCH - DEPUTY CO. ENGINEER  
 C. C. LATTIMER - FRANKLIN CO. ENGINEER  
 SEPT. 1936

PLAT  
 PROPOSED WIDENING & ALTERING OF  
 LAMBERT ROAD (RD.NO.291)  
 V.M.S.NO.931&934  
 PLEASANT TOWNSHIP  
 FRANKLIN COUNTY, OHIO  
 L. E. HIRSCH--DEPUTY CO. ENGINEER.  
 C. C. LATTIMER--FRANKLIN CO. ENGINEER.  
 SEPT.,-----1936.





PAGE NO. 2

PLAT NO.	OWNERS NAME	ACRES OWNED	ACRES ON DUPLICATE	ACRES TO BE APPROPRIATED
1	BOARD OF EDUCATION (PLEASANT TWP)	0.75	0.75	0.033
2	JOSEPH M. WILKINS	1 1/2	1 1/2	0.036
3	JASPER WILKINS	3	3	0.028
4	ALBERT H. & ELIZABETH C. HERBERT	15.708	15.708	0.077
5	B. & O. R.R.	R/W	16.557	0.061
6	HENRY PATZER	7.57	83.82	0.019
7	GOLDIE M. WILKINS	1.20	1.20	0.039
8	HANNAH L. STORY	3.58	3.58	0.038
9	LEMUEL SMITH	76.33	115.70	0.437
10	LEWIS F. MCKINLEY	181.33		0.196
11	LEWIS F. MCKINLEY	72	365.23	0.059
13	LEWIS F. MCKINLEY	112.95		0.305
12	LEWIS F. MCKINLEY	20.01	20.01	0.056
14	LEMUEL SMITH	38.75	115.70	0.382
15	SUSAN S. SMITH	2.50	2.50	0.062
16	THOMAS WILKINS	1	1	0.032
17	SUSAN S. SMITH	40		0.068
18	SUSAN S. SMITH	197.25	237.25	1.685
19	JANE COURTRIGHT	79.67	79.69	0.284
20	JANE COURTRIGHT	174.31	174.31	0.366
21	ARTHUR M. MILLER	73.30	101.15	0.200
22	BELLE MILLER	74.50	99.25	0.167

Columbus Ohio Sept 11, 1936

Subject: Lambert Road Widening and Altering.

Hon. Board of County Commissioners Franklin County, Ohio.

Gentlemen: As directed by your Board on August 31, 1936, I have made a survey and plat of the proposed widening and altering of the Lambert Road in Pleasant Township, which I hereby submit together with a description of the property sought to be appropriated, which is as follows:

PLEASANT TOWNSHIP LANDS

OWNERS NAME	ACRES OWNED	ACRES ON DUPLICATE	ACRES SOUGHT TO BE APPROPRIATED
B & O R R	R/W	16.557	0.061
Board of Education (Pleasant Twp)	0.75	0.75	0.033
Courtright, Jane	79.67	79.69	0.284
Courtright, Jane	174.31	174.31	0.366
Herbert, Albert H & Eliz C	15.708	15.708	0.077
McKinley, Lewis F	181.33		(0.196
do	72.00	365.23	(0.059
McKinley Lewis F	20.01	20.01	0.056
Miller Arthur M	73 30	101.15	0.200
Miller, Belle	74.50	99.25	0.167
Patzer, Henry	7.57	83.82	0.019
Smith, Lemuel	76.33	115.70	0.437
do	38 75	115.70	0.382
Smith, Susan S	2.50	2.50	0.062
do	40.00		(0.068
do	197.25	237.25	(1.685
Story, Hannah L	3.58	3.58	0.038
Wilkins, Goldie M	1.20	1.20	0.039
Wilkins, Thomas	1.00	1.00	0.032
Wilkins, Jos M	1.50	1.50	0.036
Wilkins, Jasper	3.00	3.00	0.028

I would recommend that the road be widened and altered for the following reasons; It will be of general public utility and convenience and will provide a right of way wide enough for a standard road improvement. In the widening and altering of this road, however, I do not consider the general public utility and convenience sufficient to warrant the payment by the county of Franklin of any portion of the amount that may be asked by claims for compensation for land appropriated or for damages. Respectfully submitted, Leo Hirsch, Deputy County Engineer.

Columbus, Ohio Sept 11, 1936

To the Hon. Board of County Commissioners, Court House, Columbus, Ohio.

Dear Sirs: In view of the contemplated widening and altering of portions of the line of the Lambert Road, I do hereby give permission to the County of Franklin to excavate approximately 3,566.5 cubic yards of borrowed embankment between station 66 plus 00 and station 69 plus 50 on my property along Lambert Road, to be used in the construction of said Lambert Road. After said excavation is removed between said stations, the surface of the ground shall be graded to a uniform slope.

Susan S Smith, By Samuel Batz agent.

September 16, 1936

Mr Vigor offered the following preamble and resolution and moved their adoption, which was duly seconded by Mr. Shade.

WHEREAS, On August 6, 1936, a petition was filed with this board by Lewis F. McKinley et al praying for the widening of Lambert Road in Pleasant Township, Franklin County, Ohio; and

WHEREAS, Pursuant to notice by legal publication the board of county commissioners went upon the line of the improvement petitioned for, and viewed the same, and heard evidence for and against the proposed improvement at said time and place, i e August 31, 1936, and did direct the county engineer to make a survey and plat thereof; and

WHEREAS, This day was fixed for the final hearing in said matter and notice of same was given by legal publication, and the county engineer has filed his report in writing containing the following recommendation:

"I would recommend that the road be widened and altered for the following reasons: It will be of general public utility and convenience and will provide a right of way wide enough for a standard road improvement. In the widening and altering of this road, however, I do not consider the general public utility and convenience sufficient to warrant the payment by the county of Franklin of any portion of the amount that may be asked by claims for compensation for land appropriated or for damages"; and

WHEREAS, It is the opinion of this board that the improvement petitioned for will be of sufficient importance to the public welfare and convenience to justify the granting of the petition, and no person interested has appeared and objected to the granting thereof; therefore

BE IT RESOLVED, By the board of county commissioners of Franklin County, Ohio, that the prayer of the petition praying for the altering and widening of Lambert Road, in Pleasant Township, be granted and that said road be and hereby is altered and established to a width of 50 feet, upon the center line described in the petition and in the engineer's report; and

BE IT FURTHER RESOLVED, that Wednesday, September 23, 1936 at 11:00 o'clock A M., eastern standard time, be and is hereby fixed as the time and the office of the board the place for hearing and considering claims for compensation and damages in said matter; and

## FRANKLIN CO. O., ROAD RECORD No. 15 Widening of Lambert Road

THE COL. B. B. MFG. CO. 74053

BE IT FURTHER RESOLVED, that the clerk of this board be and he is hereby directed to give notice in writing to all persons whose lands border upon said proposed improvement, of the time and place of said hearing, and cause a return of the service of such notice to be made, according to law.

Voting Aye thereon: David A Shade and Harry T Vigor. Absent and not voting Edw T. Paul.

## PROOF OF SERVICE

STATE OF OHIO  
COUNTY OF FRANKLIN ss

On the 17th day of September, 1936, personally appeared before me George Moore, Assis ant County Engineer, who being first duly sworn, deposes and says that he served a copy of the attached notice upon each lot and land owner therein mentioned in the manner and at the time stated after their respective names; These are the land owners, a part of whose land is sought to be appropriated on account of the widening and altering of Lambert Road, in Pleasant Township, Franklin County, Ohio.

NAME OF PERSON SERVED	HOW SERVED	WHEN SERVED
B & O Railroad	By handing to Mr Henderson, Freight Agent of B & O RR at his office, 16 E Broad St.	9-17-36
Pleasant Township Board of Education	By handing a copy of said notice to Mr. C O Smith, clerk of the Board	9-16-36
Jane Courtright	By leaving a copy of said notice with Mr. Samuel Betz, Agent	9-17-36
Albert H & Eliz. C Herbert	By handing to Albert H Herbert personally a copy of said notice	9-16-36
Lewis F McKinley	By leaving a copy of said notice at his usual place of residence	9-16-36
Arthur M Miller	By leaving a copy of said notice at his usual place of residence	9-16-36
Belle Miller	By leaving a copy of said notice at her usual place of residence	9-16-36
Henry Patzer	By leaving a copy of said notice with Mrs Patzer	9-16-36
Lemuel Smith	By leaving a copy of said notice at his usual place of residence	9-16-36
Susan B Smith	By leaving a copy of said notice with Mr. Samuel Betz. Agent	9-17-36
Hannah L Story	By handing to her personally a copy of said notice	9-16-36
Goldie M Wilkins	By handing to her personally a copy of said notice	9-16-36
Thomas Wilkins	By leaving a copy of said notice with Mrs Wilkins	9-16-36
Joseph M Wilkins	By leaving a copy of said notice at his usual place of residence.	9-16-36
Jasper Wilkins	By handling to him personally a copy of said notice	9-16-36

and further deponent saith not.

George Moore  
Assistant County engineer.

Sworn to before me and signed in my presence this 17th day of September 1936.

R F Werner  
Notary Public, Franklin County, Ohio.

NOTICE ON THE MATTER OF THE WIDENING  
AND ALTERING OF LAMBERT ROAD

Notice is hereby given that the survey made and plat filed with the board of county commissioners, by the county engineer, in the matter of the widening and altering of Lambert Road, in Pleasant Township, Franklin County, Ohio, under a petition filed by Lewis F. McKinley, et al on August 6, 1936, shows the appropriation of a portion of your lands to be necessary for the proposed improvement of said road, which road is more particularly described as follows:

Beginning at the intersection of the Columbus Washington Court House Road (SH 50) with the Lambert Road; thence in a westerly and northerly direction along the said Lambert Road to the north line of Belle Miller's 74½ acre tract; being 2.2 miles in length and situated in Pleasant Township, and being the same as recorded in Road Record 9, page 113, Franklin County Engineer's office. Said road (which is now 40 feet wide) to be widened to 50 feet except where additional width is required for construction. The line of said road to be altered at the right angle turns in same from Sta 47 plus 58 to Sta 54 plus 33 across the lands of Lemuel Smith and Lewis F McKinley, and also from Sta 68 plus 05 to Sta 86 plus 12 across the lands of Susan S Smith and Jane Courtright.

## FRANKLIN CO. O., ROAD RECORD No. 15 Widening of Lambert Road

THE COL. B. S. MFG. CO. 74053

You are further notified that Wednesday, September 23, 1936, at eleven o'clock A.M., eastern standard time, at the office of the board of county commissioners of Franklin County, has been fixed as the time and place for hearing and considering claims that may be filed for lands to be taken for said widening and altering, and for damages on account thereof. Applications for compensation and damages shall be made in writing any time before the time for hearing thereon. Failure to make such application shall be a waiver of all rights thereto by every person interested therein, except minors or other persons under disability.

By order of the Board of County Commissioners of Franklin County, Ohio.

Fred L. Donnally,  
Clerk of the Board

September 23, 1936

This being the day and hour fixed for hearing claims for compensation and damages in the matter of the petition filed for the widening and altering of Lambert Road, in Pleasant Township, the following claims were filed:

The B & O Railroad Co	\$500.00 land 500.00 damages	\$1000.00
Albert H. & Elizabeth C Herbert	50.00 land 50.00 removing fence	100.00

On motion of Mr. Vigor, seconded by Mr. Shade, consideration of said claims and action thereon are hereby postponed to eleven o'clock A.M. eastern standard time of Wednesday, October 7, 1936.

Voting Aye thereon: David A Shade and Harry T Vigor. Absent and not voting Edw T. Paul.

October 7, 1936

This being the day and hour fixed by postponement for consideration of claims for compensation and damages presented in the matter of the petition filed for the widening of Lambert Road, in Pleasant Township, same came on, and on motion of Mr. Vigor, seconded by Mr. Shade, said matter was again postponed to ten A M eastern standard time, Wednesday, October 14, 1936.

Voting Aye thereon: David A Shade and Harry T Vigor. Absent and not voting Edw T. Paul.

October 14, 1936

This being the day and hour fixed by postponement for consideration of claims for compensation and damages presented in the matter of the petition filed for the widening of Lambert Road, in Pleasant Township, same came on, and on motion of Mr. Vigor, seconded by Mr. Shade, said matter was again postponed to ten A M eastern standard time of Wednesday, October 21, 1936.

Voting Aye thereon: David A Shade and Harry T Vigor. Absent and not voting Edw T. Paul.

October 21, 1936

This being the day and hour fixed by postponement for considering claims for compensation and damages presented in the matter of the petition filed for the widening of Lambert Road, in Pleasant Township, same came on, and on motion of Mr. Vigor, seconded by Mr. Shade, said matter was again postponed to ten A M eastern standard time of Saturday, October 24, 1936.

Voting Aye thereon: David A Shade and Harry T Vigor. Absent and not voting Edw T. Paul.

October 21, 1936

AGREEMENT WITH BALTIMORE AND OHIO RAILROAD CO  
CONCERNING THE WITHDRAWAL OF ITS CLAIM FOR  
COMPENSATION AND DAMAGES IN THE MATTER OF THE  
WIDENING OF LAMBERT ROAD IN PLEASANT TOWNSHIP

Mr Vigor offered the following preamble and resolution and moved their adoption, which was duly seconded by Mr. Shade.

WHEREAS, Pursuant to a petition filed August 6, 1936, by Lewis F. McKinley et al., this Board has instituted proceedings for the widening of Lambert Road, in Pleasant Township, Franklin County, Ohio; and

WHEREAS, The Baltimore and Ohio Railroad has filed, on September 23, 1936, a claim for compensation and damages in said matter, asking \$500.00 for .061 acre of land, and \$500.00 for damages to its property; and

WHEREAS, The Baltimore and Ohio Railroad Company, by Pomerene and Boulger, its attorneys, has indicated a willingness to withdraw said claim for compensation and damages upon receipt of assurance that no part of the cost of grading and paving Lambert Road across its right of way will have to be borne by it, and that it will have no other expense in connection with said road improvement; therefore

BE IT RESOLVED, by the board of county commissioners of Franklin County, Ohio, that in consideration of the withdrawal by the B & O Railroad company of its said claim in the total sum of \$1,000.00 the said board of county commissioners hereby agrees that the entire cost which cost shall include the placing of pavement upon the tracks itself, excluding however, the cost of installing the proper flange guards, of grading and paving Lambert Road upon the right of way of the railroad shall be borne by Franklin County, Ohio.

Voting Aye thereon: David A Shade and Harry T Vigor. Absent and not voting Edw T. Paul.

## FRANKLIN CO. O., ROAD RECORD No. 15

Widening of Lambert Road

THE COL. B. S. MFG. CO. 74053

## ACCEPTANCE

The terms and conditions of the foregoing resolution are hereby accepted and the claim for compensation and damages referred to is hereby **withdrawn**.

THE BALTIMORE AND OHIO RAILROAD  
By Pomerene & Boulger, by V W Wenger.

October 24, 1936

In the matter of the widening of Lambert Road, Pleasant Township, Franklin County, Ohio, this being the day fixed by postponement for the consideration of claims for compensation and damages, the board of county commissioners finds that the following claims for compensation and damages have been filed as required by law:

Baltimore and Ohio Ry Company by Pomerene & Boulger, Attys	Compensation .061 A. land Damages	\$500.00 500.00 <u>\$1000.00</u>
Albert H & Eliz. C Herbert	Compensation .077 A. land Damages	50.00 50.00 <u>\$ 100.00</u>

After due consideration of said claims for compensation and damages, and the hearing of evidence thereon, Mr. Vigor offered the following preamble and resolution and moved the adoption of the same, which was duly seconded by Mr. Shade.

WHEREAS, The Baltimore and Ohio Railroad Company, by Pomerene and Boulger, its attorneys, and Albert H. Herbert and Elizabeth C. Herbert, by their attorney, Carrington T. Marshall, have presented to the board a written withdrawal of their claims for compensation and damages; and

WHEREAS, No objections to the widening of said road were filed in writing by any person interested therein; therefore

BE IT RESOLVED, By the Board of County Commissioners of Franklin County, Ohio, that it is the opinion of said Board that the public convenience and welfare require the widening of said Lambert Road, and that it is of sufficient importance to the public to cause the same to be widened to a width of fifty feet as proposed, and as shown on the plat submitted by the county engineer, and it is hereby so ordered; and

BE IT FURTHER RESOLVED, that the engineer of Franklin County, Ohio, be and he hereby is ordered to stake out said road on the line as shown in the plat, and it is further ordered that a copy of this resolution be transmitted to the county engineer of Franklin County, Ohio.

Voting Aye thereon: David A Shade and Harry T Vigor. Absent and not voting Edw T. Paul.