

This road record entry is a combination of the original road record book found in the Franklin County Engineer's Tax Map Department and the WPA transcribed road record book found in the Franklin County Engineer's Records Department. The WPA information was added to the original record to aid in reading the text or plats.

The information below refers to the WPA transcribed entries and was included in the front of each of those books:

“THE HISTORICAL DATA IN THIS RECORD

WAS COMPILED BY RECORDS IN THE OFFICE OF THE FRANKLIN COUNTY ENGINEER

WORKS PROGRESS ADMINISTRATION IN OHIO OFFICIAL PROJECT 665-42-3-130

W P 17847

SPONSORED BY

ALLEN C. SLADE, COUNTY ENGINEER

FRANKLIN COUNTY, OHIO”

West Case Road - widening to 50' and curve construction from Sawmill Road to Godown Road

PUBLIC ROAD PETITION Gen'l Code Sec. 6862

ROW = 50' & 55'

Columbus, Ohio, February 10, 1936

To the Hon. Board of County Commissioners of Franklin County, Ohio:

The undersigned petitioners, freeholders of said County, residing in the vicinity of the proposed improvement hereinafter described, respectfully represent that the public convenience and welfare require the widening and altering of the Case Public Road on the line hereinafter described; and make application to you to institute and order proper proceedings in the premises, for the widening and altering such road; the same not being a road on the State Highway System.

The following is the general route and termini of said road:

Beginning at the intersection with the Tuller Road; thence eastwardly to the intersection with the Godown Road; being 1.96 miles in length in Perry Township, R. 19, T. 2 Section 4, and being the same as recorded in Road Record 10, page 441, Franklin County Engineer's Office. Said road, which is now 40 feet wide, to be widened to 50 feet except where additional width is required for construction.

Petitioners Names - J. F. Lane, H. K. Lane, Myrtle Miller, W F Lane, Gertrude Garner, Wm. Mack Bertie Lane, Wm Preston, Herbert A Slyh, H A Gobel, A C Williams, R. E. Rogers, George C. Galbraith and Mary C Galbraith.

FILED FEBRUARY 26, 1936.

PETITION TO WIDEN AND ALTER CASE ROAD FILED. VIEW MARCH 13, 1936. FINAL HEARING MARCH 25, 1936

Mr. Vigor offered the following preamble and resolution and moved the adoption of the same, which was duly seconded by Mr. Shade.

WHEREAS, J. F. Lane, et al on the 26th day of February, 1936, presented a petition to the Board of County Commissioners of Franklin County, Ohio, signed by at least twelve freeholders of Franklin County, Ohio, residing in the vicinity of the proposed widening and alteration requesting said Board to alter and widen the Case Road, the general route and termini thereof to be as follows:

Beginning at the intersection with the Tuller Road; thence eastwardly to the intersection with the Godown Road, being 1.96 miles in length in Perry Township R19, T. 2 Sec. 4, and being the same as recorded in Road Record 10, page 441, Franklin County Engineer's office. Said road, which is now 40 feet wide, to be widened to 50 feet, except where additional width is required for construction.

therefore

BE IT RESOLVED, By the Board of County Commissioners of Franklin County, Ohio, that Friday, March 13, 1936, at 10:30 o'clock A.M. eastern standard time, is hereby fixed as the date and hour when the Board of County Commissioners will view the proposed widening and alteration along the general route thereof; and that Wednesday, March 25, 1936, at 10:30 o'clock A.M., eastern standard time, is hereby fixed as the time and date for the final hearing on said petition and proposed widening and alteration at the office of the Board of County Commissioners in the Court House of Franklin County, Ohio; and

BE IT FURTHER RESOLVED that notice of the time and place for both such view and hearing be given by publication once a week for two consecutive weeks in the Ohio State Journal, a newspaper published in and having a general circulation in Franklin County, Ohio, where the proposed widening and altering is located, and that said notice in addition to the date and place of such view and place and time of the final hearing, shall state briefly the character of the proposed widening and alteration.

Voting Aye thereon: David A Shade and Harry T. Vigor. Absent and not voting, Edward T Paul.

PROOF OF PUBLICATION

State of Ohio } ss. Franklin County }


Paul Eisele, cashier of the Ohio State Journal, a newspaper published at Columbus, Franklin County, Ohio, with a paid circulation of more than 25,000, personally appeared and made oath that the attached printed advertisement was published for

2 times, 2/27 3/5 1936

in said newspaper and that the rate charged therefor is the same as that charged to commercial advertisers for like services by annual contracts.

Suscribed and sworn to this 9th day of March 1936 Notary Public in and for Franklin Co.

W. H. RIBLE Notary Public, Franklin County, Ohio



FRANKLIN CO. O., ROAD RECORD No. 15 WIDEN AND ALTER CASE ROAD

THE COL. B. B. MFG. CO. 74053

March 13, 1936

In the matter of the petition filed with the Board of County Commissioners of Franklin County, Ohio, on the 26th day of February, 1936. for the widening and altering of Case Road, Perry Township, Mr. Vigor offered the following preamble and resolution and moved the adoption of the same, which was duly seconded by Mr. Shade.

WHEREAS, on the 26th day of February, 1936, a petition was filed with this Board by J. F. Lane et al praying for the widening and altering of Case Road, Perry Township, Franklin County, Ohio; and

WHEREAS, On the 26th day of February, 1936, said board of County Commissioners did fix the 13th day of March, 1936, at 10:30 o'clock A.M., eastern standard time, on the line of the proposed widening and alteration as the time and place for the viewing thereof, and did further fix the 25th day of March, 1936, at 10:30 o'clock A.M. eastern standard time, at the office of the Board of County Commissioners of Franklin County, Ohio, as the time and place for final hearing on said proposed widening and alteration; and

WHEREAS, Legal notice by publication in the Ohio State Journal, a newspaper published in and of general circulation in said county was given of the time and place for the viewing of said proposed widening and alteration and of the final hearing thereon; and

WHEREAS, The Board of County Commissioners of Franklin County, Ohio, did, on the 13th day of March, 1936, the day fixed for the viewing of said proposed widening and alteration, meet on the line of the said Case Road as described in the petition, and heard all proof offered by parties interested in and affected thereby, and other persons competent to testify, and did go over and along the line of said road and by actual view of same, and the premises along and adjacent thereto, which are affected thereby, does find that the said proposed widening and alteration is of sufficient importance to require that the Engineer of Franklin County, Ohio, be instructed and directed to make a survey and plat thereof; therefore

BE IT RESOLVED, By the Board of County Commissioners of Franklin County, Ohio, that the Engineer of Franklin County, Ohio, be and he hereby is instructed and directed to make a plat and survey of the said road proposed to be widened and altered, an accurate and detailed description of the lands bordering thereon, together with the names of each owner; shall set stakes at the termini of each right of way lines and at all angles between such termini, and at sufficient other points on the right of way lines so that the bounds of the road may be discernible to property owners and others interested, and make report to the Board of county commissioners on or before the 25th day of March, 1936, at 10:30 o'clock A.M. eastern standard time. Said report shall set forth the opinion of the County Engineer either for or against the granting of the petition, which report, together with the plat and survey of said road shall be deposited with the Board of County Commissioners.

Voting Aye thereon: David A Shade and Harry T. Vigor. Absent and not voting, Edw. T. Paul

Columbus, Ohio. March 25, 1936

Subject: Case Road Widening and Altering.

Hon. Board of County Commissioners, Franklin County, Ohio.

Gentlemen: As directed by your Board on March 13, 1936, I have made a survey and plat of the proposed widening and altering of Case Road in Perry Township, which I hereby submit together with a description of the property sought to be appropriated, which is as follows:

PERRY TOWNSHIP LANDS


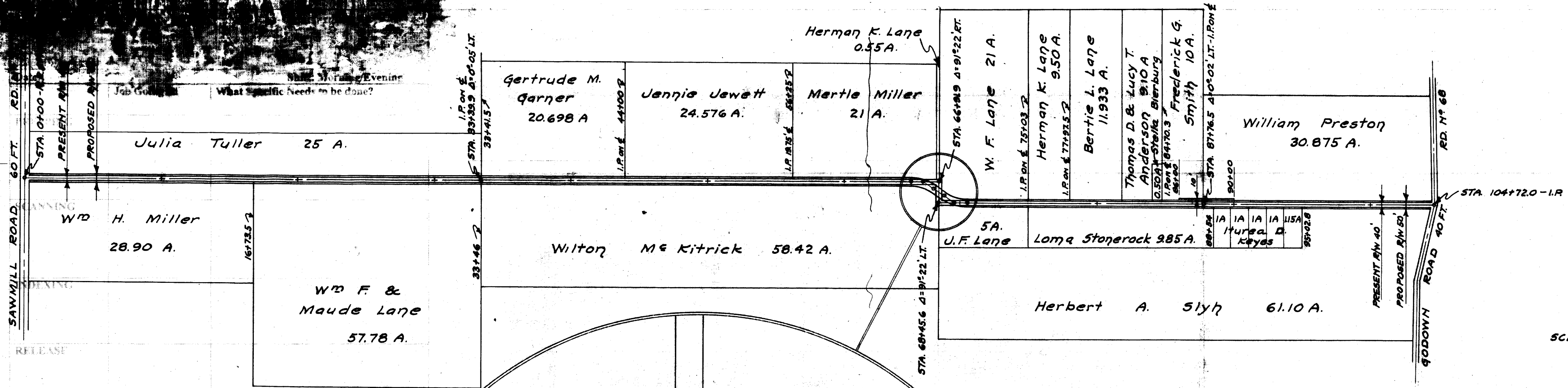
Owner's Name	Acres Owned	Acres, Auditor's Duplicate	Acres sought to be appropriated
Anderson, Thos D & Lucy T	9.10	9.10	0.02
Bierburg, Stella A	0.50	0.50	0.01
Garner, Gertrude M (L E)	20.698	20.698	0.12
Jewett, Jennie (L E)	24.576	24.576	0.14
Keyes, Iturea D	1.00	5.15	0.08
" "	1.00		
" "	1.00		
" "	1.15		
Lane, Herman K	9.50	9.50	0.03
Lane, J F	5.00	5.00	0.07
Lane, W F	21.00	21.00	0.18
Lahe, Bertie L	11.933	11.933	0.04
McKittrick, Wilton W	58.42	126.035	0.50
Miller, Mertle (L E)	21.00	21.00	0.10
Preston, Wm	30.875	30.875	0.23
Slyh, Herbert A	61.10	61.10	0.11
Smith, Frederick G	10.00	10.00	0.05
Stonerock, Loma	9.85	9.85	0.16
PERRY TOWNSHIP-WASHINGTON TOWNSHIP SCHOOL DISTRICT			
Lane, Wm F & Maude	57.78	57.78	0.19
Miller, Wm H	28.90	28.90	0.19
Tuller, Julia	25.00	25.00	0.38

I would recommend that the road be widened and altered for the following reasons: It will be of general public utility and convenience and will provide a right of way wide enough for a standard road improvement.

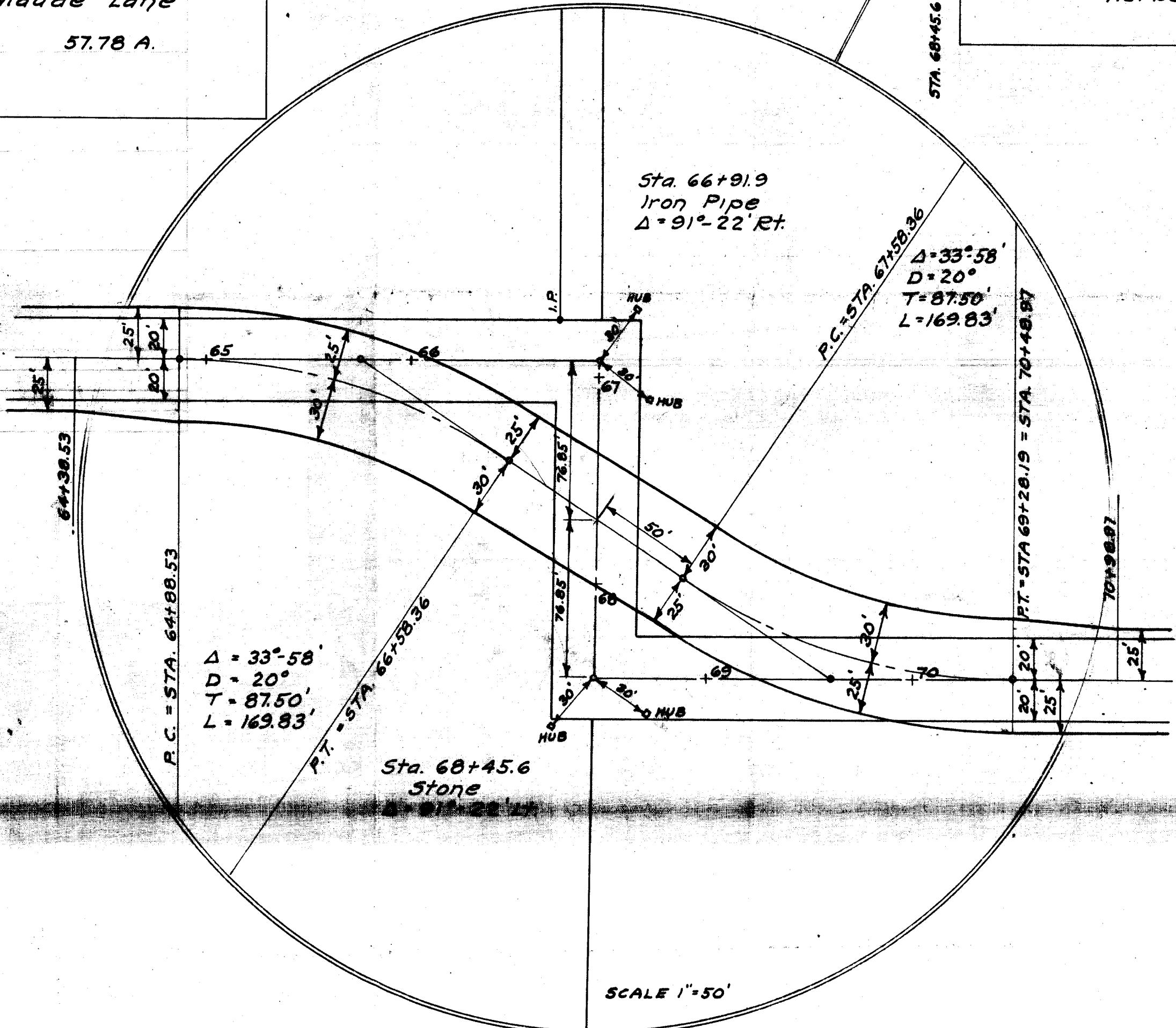
In the widening and altering of this road, however, I do not consider the general public utility and convenience sufficient to warrant the payment by the County of Franklin of any portion of the amount that may be asked by claims for compensation for land appropriated or for damages.

Respectfully submitted, G R Logue, Chief Deputy County Engineer.

Advertising Fee, \$ \_\_\_\_\_  
Notary's Fee, \$ \_\_\_\_\_



Name, Morning/Evening  
 Job Code  
 What Specific Needs to be done?  
 SIGNING  
 RELEASE  
 DATABASE CHECK  
 WRITTEN  
 Special Note  
 Signature



SCALE 1"=50'

PLAT SHOWING PROPOSED  
 WIDENING & ALTERING OF  
 CASE ROAD (RD. NO 69)  
 PERRY TWP - FRANKLIN COUNTY O.  
 R-19 T-2 S-4 U.S. MILITARY LANDS  
 CURTIS C. LATTIMER --- COUNTY ENGINEER  
 GLENN R. LOGUE --- DEPUTY COUNTY ENGINEER  
 March 25, 1936

PLAT SHOWING

PROPOSED WIDENING & ALTERATION OF CASE ROAD

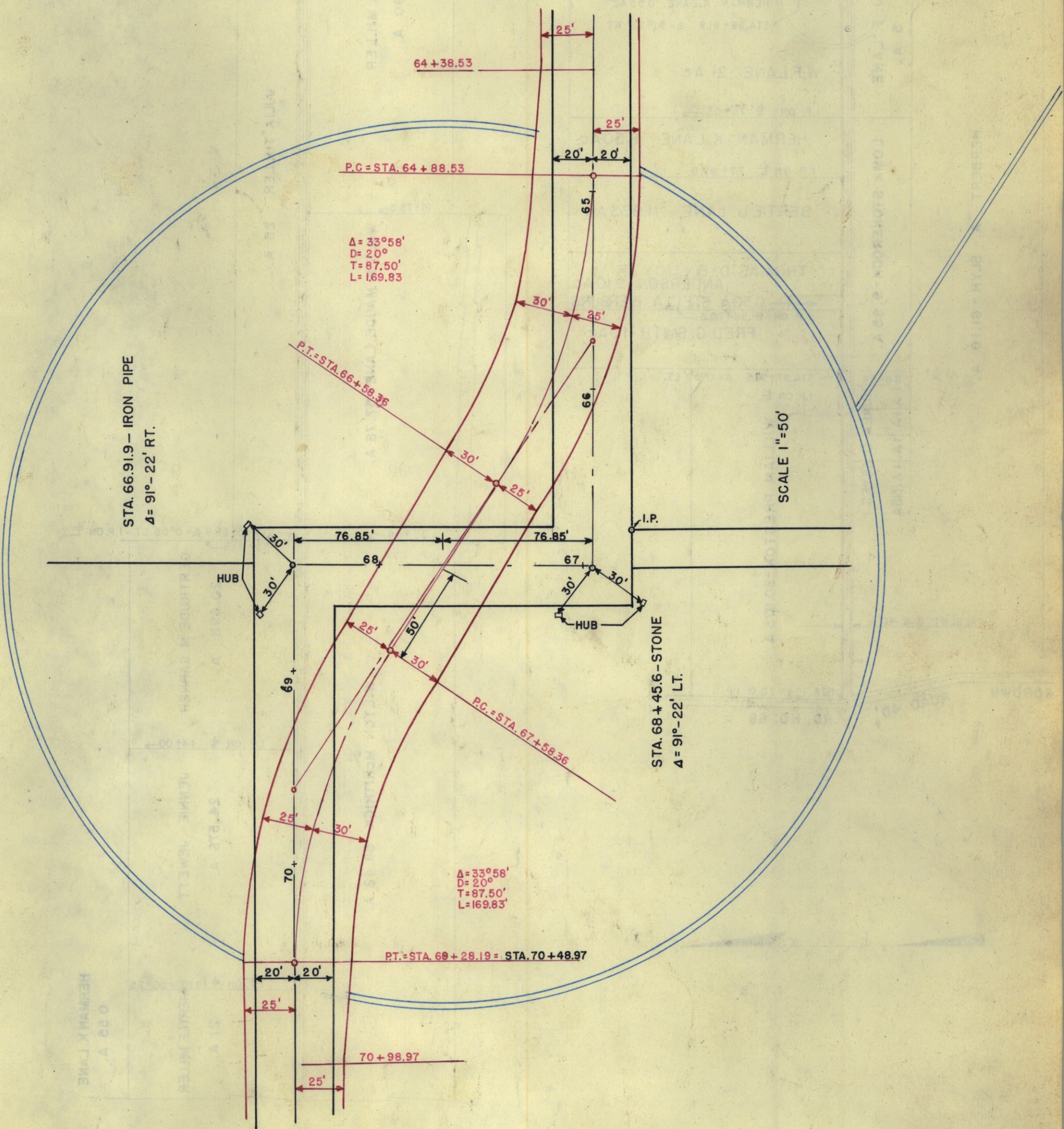
PERRY TOWNSHIP

FRANKLIN COUNTY

G.R. LOGUE D.C.E.

MARCH 25, 1936

SCALE 1"=50'





THE COL. B. B. MFG. CO. 74053

March 25, 1936

In the matter of the widening and altering of Case Road, Perry Township, Franklin County, Ohio, Mr. Vigor offered the following preamble and resolution and moved the adoption of the same, which was duly seconded by Mr. Shade.

WHEREAS, On the 13th day of March, 1936, the Board of County Commissioners of Franklin County, Ohio, did, by resolution duly adopted, authorize and direct the Engineer of Franklin County, Ohio, to make report in writing relative to the widening and altering of Case Road, to this Board on or before 10:30 o'clock A.M., eastern standard time of March 25, 1936; said report to be in manner and form prescribed by section 6865 of the General Code; and

WHEREAS, On the 25th day of March, 1936, G. R. Logue, Chief Deputy County Engineer made a report thereon; and

WHEREAS, The Board of County Commissioners of Franklin County, Ohio, finds that the public utility and welfare require the widening and altering of said Case Road as shown in the report and on the plat submitted by the county engineer to a width of fifty feet, except where additional width is required for the construction of same as shown on the plat; therefore

BE IT RESOLVED, By the Board of County Commissioners of Franklin County, Ohio, that said Case Road herein referred to, be and the same is hereby found and declared to be of sufficient importance to cause the widening and altering of said road to a width of fifty feet, except where additional width is required, for the construction of same, and on the line as shown on plat submitted by the engineer; and

BE IT FURTHER RESOLVED, that Wednesday, April 15, 1936, at ten A.M., eastern standard time, be and the same is hereby fixed as the time and the office of the Board of County Commissioners the place for hearing claims for compensation and damages, and all claims for compensation and damages, shall be filed in writing with the Board of County Commissioners on or before the time of said hearing; and

BE IT FURTHER RESOLVED, that notice of such time and place of hearing said claims shall be served on the owner or owners personally or by leaving a copy of the same at the usual place of residence of such owner or owners at least five days before the time fixed for said hearing and that the Clerk of the Board shall cause such notice to be given and make due report thereon as provided in section 6870 of the General Code of Ohio.

Voting Aye thereon: David A Shade and Harry T Vigor. Absent and not voting Edw T. Paul.

## PROOF OF SERVICE

On this 28th day of March, 1936, personally appeared before me the undersigned authority, George L. Moore, assistant county surveyor, who being first duly sworn deposes and says that he served the attached notice upon each lot and land owner herein named, interested in the widening and altering of Case Road, in the manner and at the time mentioned after their respective names, except such as have waived the service thereof by placing their signatures hereto, to wit:-

<u>NAME OF PERSON</u>	<u>HOW SERVED</u>	<u>WHEN SERVED</u>
Anderson, Thos D & Lucy T	By handing to Thos D Anderson personally a copy of said notice (640 Whittier St)	3-27-36
L) Bierburg, Stella A	By leaving a copy of said notice at her usual place of residence	3-27-36
Garner, Gertrude M. (L E)	By handing to her personally a copy of said notice	3-27-36
Jewett, Jennie (L E)	By leaving a copy of said notice at her usual place of residence (78 W Lane Ave)	3-27-36)
Keyes, Iturea	By handing to her personally a copy of said notice	3-27-36
Lane, Herman K	By handing to him personally a copy of said notice	3-27-36
Lane, J F	By leaving a copy of said notice at his usual place of residence	3-27-36
Lane, W. F.	By handing to him personally a copy of said notice	3-27-36
Lane, Bertie L	By handing to her personally a copy of said notice	3-27-36
McKitrick, Wilton W	By leaving a copy of said notice at his usual place of residence	3-27-36
Miller, Mertle	By leaving a copy of said notice at her usual place of residence	3-27-36
Preston, William	By handing to him personally a copy of said notice.	3-27-36
Slyh, Herbert A	By leaving a copy of said notice at his usual place of residence	3-27-36
Smith, Frederick G	By leaving a copy of said notice at his usual place of residence	3-27-36
Stonerock, Loma	By handing to her personally a copy of said notice. (455 West 1st Ave)	3-27-36
Lane, Wm F. & Maude	By handing to Maude Lane personally a copy of said notice.	3-27-36
Miller, Wm H	By handing to him personally a copy of said notice (1520 Brown Road)	3-27-36
X Julia Tuller (Parnell)	Marked copy of Ohio State Journal mailed to Mrs Robt C Parnell (nee Tuller) 2127 E. Mabel St. Tucson Arizona. Mch 27, 1936. (B A Young)	

and further deponent saith not.

George L. Moore  
Assistant County Engineer.

Sworn to before me and signed in my presence this 28th day of March, 1936.

R. F. Werner  
Notary Public Franklin County, Ohio.

April 29, 1936

NOTICE IN THE MATTER OF WIDENING AND ALTERING CASE ROAD  
PERRY TOWNSHIP FRANKLIN COUNTY OHIO.

Notice is hereby given that a resolution was adopted by the Board of County Commissioners of Franklin County, Ohio, March 25, 1936, declaring it necessary to widen and alter a road known as Case Road, described as follows:-

Beginning at the intersection with the Tuller Road; thence eastwardly to the intersection with the Godown Road; being 1.96 miles in length in Perry Township, R. 19, T. 2 Sec. 4 and being the same as recorded in Road Record 10, page 441, Franklin County Engineer's office. Said road, which is now 40 feet wide, to be widened to 50 feet except where additional width is required for construction.

You are further notified that Wednesday, April 15, 1936, at ten o'clock A.M. eastern standard time, at the office of the Board of County Commissioners of Franklin County, Ohio, has been

FRANKLIN CO. O., ROAD RECORD No. 15 ALTER AND WIDEN CASE ROAD

FIXED AS THE TIME AND PLACE FOR HEARING AND CONSIDERATION OF CLAIMS FOR COMPENSATION AND DAMAGES in said matter. Application for compensation for land to be taken and damages shall be made in writing at any time before the time for hearing thereon. Failure to make such application shall be a waiver of all rights thereto, by every person interested therein, except minors or other persons under disability.

By order of the Board of County Commissioners of Franklin County, Ohio.

Bertha A Young  
Assistant Clerk to the Board.

April 22, 1936

In the matter of the petition filed for the widening and alteration of Case Road, Perry Township Franklin County, Ohio, Mr. Vigor offered the following preamble and resolution and moved the adoption of the same, which was duly seconded by Mr. Paul.

WHEREAS, This being the day and hour fixed by postponement for considering claims for compensation and damages that may be filed on account of the proposed widening and altering of Case Road, same came on; and

WHEREAS, No objections to the improvement were filed; and

WHEREAS, The claim for compensation and damages filed by Wm. H. Miller was this day withdrawn; therefore

BE IT RESOLVED, By the Board of County Commissioners of Franklin County, Ohio, that it is the opinion of said Board that said improvement is of sufficient importance to public convenience and welfare to cause the said road to be altered and widened to a width of fifty feet, except where additional width is required for the construction of same, and to be located on the line described in the petition and on the line shown on Plat submitted by the County Engineer; and

BE IT FURTHER RESOLVED, That said Case Road is hereby declared widened and altered and that the Engineer of Franklin County, Ohio, be and he hereby is ordered to stake out said road on the line as described in the petition and as shown on Engineer's Plat to the width of fifty feet, except where additional width is required for the construction of the road, and it is further ordered that a copy of this resolution be transmitted to the said Engineer of Franklin County, Ohio.

Voting Aye thereon: David A Shade, Harry T. Vigor and Edward T. Paul.

April 15, 1936

Pursuant to legal notice, this being the day and hour fixed for hearing objections to and considering claims for compensation and damages that may be filed in writing pertaining to the proceedings for the widening and alteration of Case Road, Perry Township, same came on, and on motion of Mr. Vigor, seconded by Mr. Shade, consideration of claims and objections so filed be and the same is hereby postponed to ten A.M. of Wednesday, April 22, 1936.

Voting Aye thereon: David A Shade and Harry T Vigor. Absent and not voting, Edw. T. Paul.

2 Rows

**PROOF OF PUBLICATION**

State of Ohio }  
Franklin County } ss.

Paul Eisels, cashier of the Ohio State Journal, a newspaper published at Columbus, Franklin County, Ohio, with a paid circulation of more than 25,000, personally appeared and made oath that the attached printed advertisement was published for

2 time, 3/27 - 4/3  
1936

in said newspaper and that the rate charged therefor is the same as that charged to commercial advertisers for like space on similar contracts.

Paul Eisels  
Subscribed and sworn to this 3rd

day of April, 1936  
W. H. Eisels

Notary Public in and for Franklin Co.

W. H. EISELS  
Notary Public Franklin County, Ohio

to Non-Resident Land and ...  
To Mrs. Robert C. Farnell, 2127 East ...  
Notice is hereby given that a resolution was adopted by the Board of ...  
The date of the intersection with ...  
Washington Township School District ...  
Mrs. Robert C. Farnell ...  
By order of the Board of County ...  
Franklin County, Ohio