

This road record entry is a combination of the original road record book found in the Franklin County Engineer's Tax Map Department and the WPA transcribed road record book found in the Franklin County Engineer's Records Department. The WPA information was added to the original record to aid in reading the text or plats.

The information below refers to the WPA transcribed entries and was included in the front of each of those books:

“THE HISTORICAL DATA IN THIS RECORD

WAS COMPILED BY RECORDS IN THE OFFICE OF THE FRANKLIN COUNTY ENGINEER

WORKS PROGRESS ADMINISTRATION IN OHIO OFFICIAL PROJECT 665-42-3-130

W P 17847

SPONSORED BY

ALLEN C. SLADE, COUNTY ENGINEER

FRANKLIN COUNTY, OHIO”

## PUBLIC ROAD PETITION

Columbus, Ohio, March 8, 1933

To the Honorable Board of County Commissioners of Franklin County, Ohio.

The undersigned petitioners, freeholders of said County, residing in the vicinity of the proposed improvement hereinafter described, respectfully represent that the public convenience and welfare require the vacation of streets and alleys on the line hereinafter described; and make application to you to institute and order proper proceedings in the premises for vacating such streets and alleys the same not being a road on the State Highway System:

The following is the general route and termini of said road:

Vacation of the following streets and alleys in Lawndale Amended Subdivision in Sharon Township, Franklin County, Ohio.

Lawndale Drive in Lawndale Amended Subdivision, from the Galena Road to the N. line of the 38.45 acre tract as described in Deed Book 862, page 454, and there to terminate, being about 1300 feet.

Ainsworth Road in Lawndale Amended Subdivision, from the Galena Road to Indianola Avenue, and there to terminate, being about 3695 feet in length.

Boundbrook Avenue in Lawndale Amended Subdivision, from Ainsworth Road to the N. line of the 38.45 acre tract as described in Deed Book 862, page 454, and there to terminate, being about 500 feet in length.

Medford Avenue in Lawndale Amended Subdivision, from Ainsworth Road to the N. line of the 38.45 acre tract as described in Deed Book 862, page 454, and there to terminate, being about 650 feet in length.

Anoka Place in Lawndale Amended Subdivision, from Winchell Avenue to the N. line of the 38.45 acre tract as described in Deed Book 862, page 454 and there to terminate, being about 110 feet in length.

Winchell Avenue in Lawndale Amended Subdivision, from Medford Avenue to Indianola Avenue, and there to terminate, being about 1500 feet in length.

Greenleaf Avenue in Lawndale Amended Subdivision, from Ainsworth Road to the N. line of the 38.45 acre tract as described in Deed Book 862, page 454, and there to terminate, being about 430 feet in length.

Haverhill Avenue in Lawndale Amended Subdivision, from Ainsworth Road to the N. line of the 38.45 acre tract as described in Deed Book 862, page 454, and there to terminate, being about 430 feet in length.

The alley west of Indianola Avenue in Lawndale Amended Subdivision, from Ainsworth Road to the N. line of the 38.45 acre tract as described in Deed Book 862, page 454, and there to terminate, being about 430 feet in length.

A strip 15 feet wide off the west side of Indianola Avenue in Lawndale Amended Subdivision, from the S. line of Ainsworth Road to the N. line of the 38.45 acre tract as described in Deed Book 862, page 454, and there to terminate, being about 480 feet in length.

A strip 15 feet wide off the E. side of the Galena Road in Lawndale Amended Subdivision, from the S. line of the 38.45 acre tract as described in Deed Book 862, page 454 to the N. line of said tract, and there to terminate, being about 550 feet in length.

The unnamed street lying west of Block 7 of said Lawndale Amended Subdivision, from Ainsworth Avenue to Lawndale Avenue, and there to terminate, being about 130 feet in length.

Petitioners Names: Raymond E Schaefer, L. F. Hardin, Samuel E Corbin, F R Colburn, Ruth Colburn, Bert Colburn, Grace Colburn, J K Silcott, Frank Renell, Emma Renell, Marie J Smith, Wesley A Smith, Alice C Griffith, T K Stockwell, Thomas Nielson, C F Hansel, R C Wall, W W Fuller.

FILED MARCH 8, 1933

March 8, 1933

Mr. Vigor offered the following preamble and resolution and moved the adoption of the same, which was duly seconded by Mr. Paul.

WHEREAS, Raymond E Schaefer, et al., on the 8th day of March, 1933, presented a petition to the Board of County Commissioners of Franklin County, Ohio, signed by at least twelve freeholders of Franklin County, Ohio, residing in the vicinity of the proposed vacations requesting said Board to vacate certain streets and alley in Lawndale Amended Subdivision, Sharon Township, the general route and termini thereof to be as follows:--

Lawndale Drive in Lawndale Amended Subdivision, from the Galena Road to the N. line of the 38.45 acre tract as described in Deed Book 862, page 454, and there to terminate, being about 1300 feet.

Ainsworth Road in Lawndale Amended Subdivision, from the Galena Road to Indianola Ave. and there to terminate, being about 3695 feet in length.

FRANKLIN CO. O., ROAD RECORD No. 13<sup>14</sup> Vacation of Certain Streets and alley in Lawndale Amended Subdivision

Boundbrook Avenue in Lawndale Amended Subdivision, from Ainsworth Road to the N. line of the 38.45 acre tract as described in Deed Book 862, page 454, and there to terminate, being about 500 feet in length.

Medford Avenue in Lawndale Amended Subdivision from Ainsworth Road to the N. line of the 38.45 acre tract as described in Deed Book 862, page 454, and there to terminate, being about 650 feet in length.

Anoka Place in Lawndale Amended Subdivision, from Winchell Avenue to the N. line of the 38.45 acre tract as described in Deed Book 862, page 454, and there to terminate, being about 110 feet in length.

Winchell Avenue in Lawndale Amended Subdivision, from Medford Avenue to Indianola Avenue, and there to terminate, being about 1500 feet in length.

Greenleaf Avenue in Lawndale Amended Subdivision, from Ainsworth Road to the N. line of the 38.45 acre tract as described in Deed Book 862, page 454, and there to terminate, being about 430 feet in length.

Haverhill Avenue in Lawndale Amended Subdivision, from Ainsworth Road to the N. line of the 38.45 acre tract as described in Deed Book 862, page 454, and there to terminate, being about 430 feet in length.

The alley west of Indianola Avenue in Lawndale Amended Subdivision, from Ainsworth Road to the N. line of the 38.45 acre tract as described in Deed Book 862, page 454, and there to terminate, being about 430 feet in length.

A strip 15 feet wide off the west side of Indianola Avenue in Lawndale Amended Subdivision, from the S. line of Ainsworth Road to the N. line of the 38.45 acre tract as described in Deed Book 862, page 454, and there to terminate, being about 480 feet in length.

A strip 15 feet wide off the E. side of the Galena Road in Lawndale Amended Subdivision, from the S. line of the 38.45 acre tract as described in Deed Book 862, page 454, to the N. line of said tract, and there to terminate, being about 550 feet in length.

The unnamed street lying west of Block 7 of said Lawndale Amended Subdivision, from Ainsworth Avenue to Lawndale Avenue, and there to terminate, being about 130 feet in length.

therefore

BE IT RESOLVED, By the Board of County Commissioners of Franklin County, Ohio, that Tuesday March 28, 1933, at ten o'clock A.M., eastern standard time, is hereby fixed as the date and hour when the Board of County Commissioners will view the proposed vacations along the general route thereof; and that Wednesday, April 12, 1933, at ten o'clock A.M., eastern standard time, is hereby fixed as the time and date for the final hearing on said petition and proposed vacations at the office of the Board of County Commissioners in the Court House of Franklin County, Ohio; and

BE IT FURTHER RESOLVED, that notice of the time and place for both such view and hearing be given by publication once a week for two consecutive weeks in the Ohio State Journal, a newspaper published in and having a general circulation in Franklin County, Ohio, where the proposed vacations are located, and that said notice in addition to the date and place of such view and place and time of the final hearing shall state briefly the character of the proposed vacations.

Voting Aye thereon: Shade, Vigor and Paul.


**PROOF OF PUBLICATION**

State of Ohio  
Franklin County

Paul Elsch, cashier of the Ohio State Journal, a newspaper published at Columbus, Franklin County, Ohio, with a paid circulation of more than 25,000, personally appeared and made oath that the attached printed advertisement was published for

four weeks, 9/12-17  
1933

in said newspaper and that the said



A large rectangular area containing faint, illegible text and markings, possibly a notary seal or a stamp.

14

FRANKLIN CO. O., ROAD RECORD No. 13 ~~13~~ Vacation of streets and alleys in Lawndale Amended  
Subdivision

March 28, 1933

In the matter of the petition filed with the Board of County Commissioners of Franklin County on the 8th day of March, 1933, for the vacation of certain streets and alley in Lawndale Amended Subdivision, Sharon Township, Mr. Vigor offered the following preamble and resolution and moved the adoption of the same, which was duly seconded by Mr. Paul.

WHEREAS, On the 8th day of March, 1933, a petition was filed with this Board by Raymond E. Schaefer, et al., praying for the vacation of certain streets and alley in Lawndale Amended Subdivision, Sharon Township, Franklin County, Ohio; and

WHEREAS, On the 8th day of March, 1933, said Board of County Commissioners did fix the 28th day of March, 1933, at ten o'clock A.M., eastern standard time, on the line of said proposed vacations, as the time and place for the viewing thereof, and did further fix the 12th day of April, 1933, at ten o'clock A.M., eastern standard time, at the office of the Board of County Commissioners of Franklin County, Ohio, as the time and place for final hearing on said proposed vacations; and

WHEREAS, Legal notice by publication in the Ohio State Journal, a newspaper published in and of general circulation in said County was given of the time and place for the viewing of said proposed vacations and of the final hearing thereon; and

WHEREAS, The Board of County Commissioners of Franklin County, Ohio, did, on the 28th day of March, 1933, the day fixed for the viewing of said proposed vacations, meet on the line of said streets and alley in Lawndale Amended Subdivision as described in the petition, and heard all proof offered by parties interested in and affected thereby, and other persons competent to testify, and did go over and along the line of said streets and alley, and by actual view of the same, and the premises along and adjacent thereto, which are to be affected thereby, does find that the said proposed vacations are of sufficient importance to require that the Surveyor of Franklin County, Ohio, be instructed and directed to make a survey and plat thereof; therefore

BE IT RESOLVED, By the Board of County Commissioners of Franklin County, Ohio, that the Surveyor of Franklin County, Ohio, be and he hereby is instructed and directed to make a plat and survey of the said streets and alley proposed to be vacated, an accurate and detailed description of the lands bordering thereon, together with the names of each owner; shall set stakes at the termini of each right of way lines and at all angles between such termini, and at sufficient other points on the right of way lines so that the bounds of the streets and alleys may be discernible to property owners and others interested, and make report to the Board of County Commissioners on or before the 12th day of April, 1933, at ten o'clock A.M., eastern standard time. Said report shall set forth the opinion of the county surveyor either for or against the granting of the petition, which report, together with the plat and survey of said streets and alley shall be deposited with the Board of County Commissioners.

Voting Aye thereon: Shade, Vigor and Paul.

Columbus, Ohio, March 30, 1933

Vacation of all streets, alleys  
and widening in Lawndale Amended  
Subdivision, Sharon Township.

To The Honorable Board of County Commissioners, Franklin County, Ohio.

Gentlemen: As directed by Your Board on March 28, 1933, I have prepared a plat, which I herewith submit, showing the proposed vacation of certain streets, alleys and widening in Lawndale Amended Subdivision in Sharon Township, described as follows:--

1. Lawndale Drive - In Lawndale Amended Subdivision, from the Galena Road to the N. line of the 38.45 acre tract as described in Deed Book 862, page 454, and there to terminate, being about 1300 feet in length.
2. Ainsworth Road - in Lawndale Amended Subdivision, from the Galena Road to Indianola Avenue, and there to terminate, being about 3695 feet in length.
3. Boundbrook Avenue - in Lawndale Amended Subdivision, from Ainsworth Road to the N. line of the 38.45 acre tract as described in Deed Book 862, page 454, and there to terminate, being about 500 feet in length.
4. Medford Avenue -, in Lawndale Amended Subdivision, from Ainsworth Road to the N. line of the 38.45 acre tract as described in Deed Book 862, page 454, and there to terminate, being about 650 feet in length.
5. Anoka Place - in Lawndale Amended Subdivision, from Winchell Avenue to the N. line of the 38.45 acre tract as described in Deed Book 862, page 454, and there to terminate, being about 110 feet in length.
6. Winchell Avenue - in Lawndale Amended Subdivision, from Medford Avenue to Indianola Avenue, and there to terminate, being about 1500 feet in length.
7. Greenleaf Avenue - in Lawndale Amended Subdivision, from Ainsworth Road to the N. line of the 38.45 acre tract as described in Deed Book 862, page 454, and there to terminate, being about 430 feet in length.
8. Haverhill Avenue - in Lawndale Amended Subdivision, from Ainsworth Road to the N. line of the 38.45 acre tract as described in Deed Book 862, page 454, and there to terminate, being about 430 feet in length.

FRANKLIN CO. O., ROAD RECORD No. <sup>14</sup> 13 Vacation of streets and alley in Lawndale Amended  
Subdivision

9. The alley west of Indianola Avenue - in Lawndale Amended Subdivision, from Ainsworth Road to the N. line of the 38.45 acre tract as described in Deed Book 862, page 454, and there to terminate, being about 430 feet in length.
10. A strip 15 feet wide off the west side of Indianola Avenue - in Lawndale Amended Subdivision, from the S. line of Ainsworth Road to the N. line of the 38.45 acre tract as described in Deed Book 862, page 454, and there to terminate, being about 480 feet in length.
11. A strip 15 feet wide off the east side of the Galena Road - in Lawndale Amended Subdivision, from the S. line of the 38.45 acre tract as described in Deed Book 862, page 454, to the N. line of said tract, and there to terminate, being about 510 feet in length.
12. The unnamed street lying west of Block 7 - of said Lawndale Amended Subdivision, from Ainsworth Road to Lawndale Avenue, and there to terminate, being about 130 feet in length.

I would recommend that said streets and alleys and widening strips as above described be vacated and for the following reason, viz:

Proceedings have been instituted asking for the vacation of that portion of Lawndale Amended Subdivision that is embraced in the 38.45 acre tract as described in Deed Book 862, page 454, and the reversion of the lots into acreage, and for this reason these thoroughfares will be of no further need or benefit to the public; therefore, they should be vacated.

Respectfully submitted,

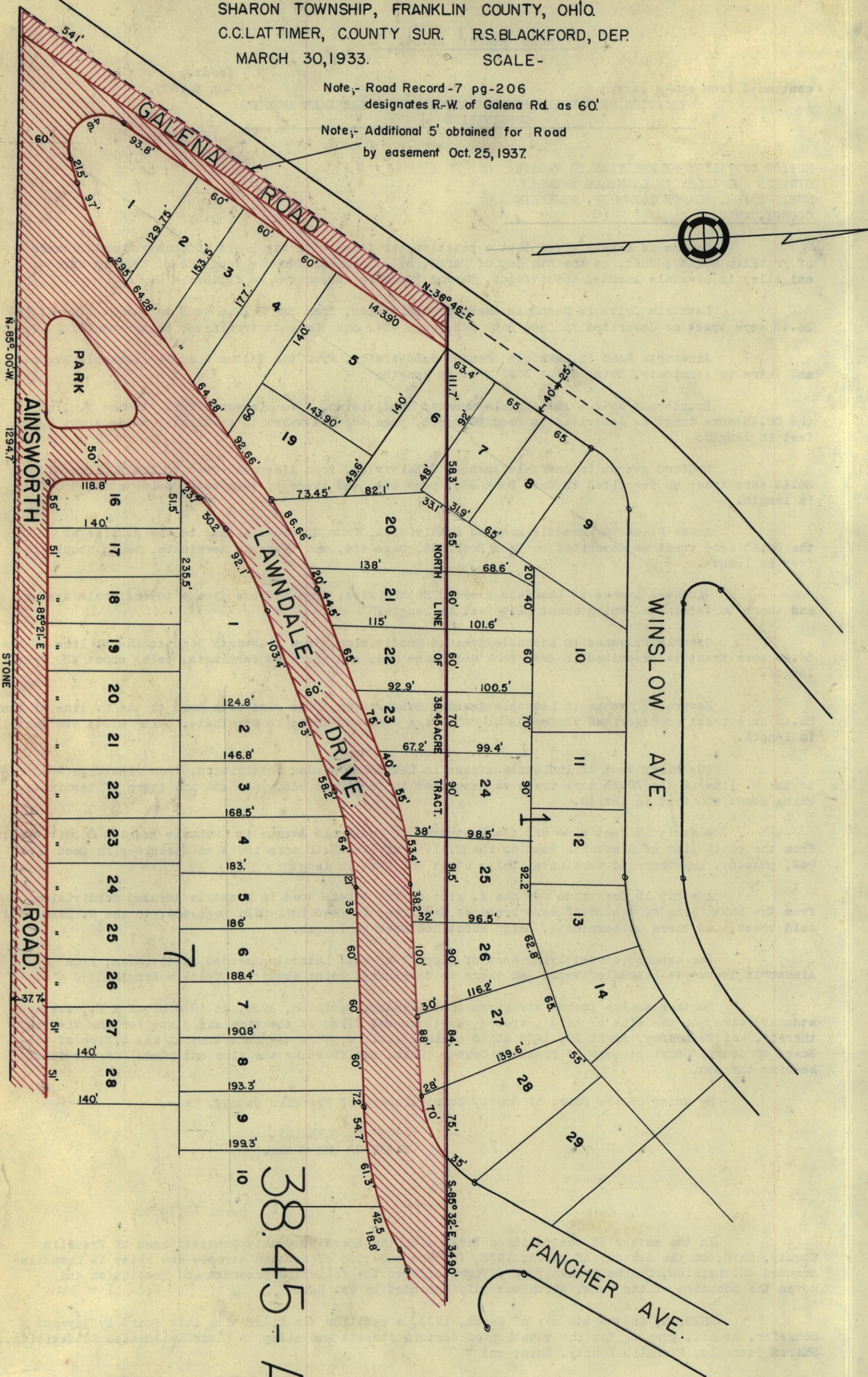
R S Blackford, Deputy County Surveyor.



PLAT SHOWING  
 PROPOSED VACATION OF STREETS & ALLEYS  
 IN LAWDALE AMENDED SUBDIVISION.  
 SHARON TOWNSHIP, FRANKLIN COUNTY, OHIO.  
 C.C.LATTIMER, COUNTY SUR. R.S.BLACKFORD, DEP.  
 MARCH 30, 1933. SCALE -

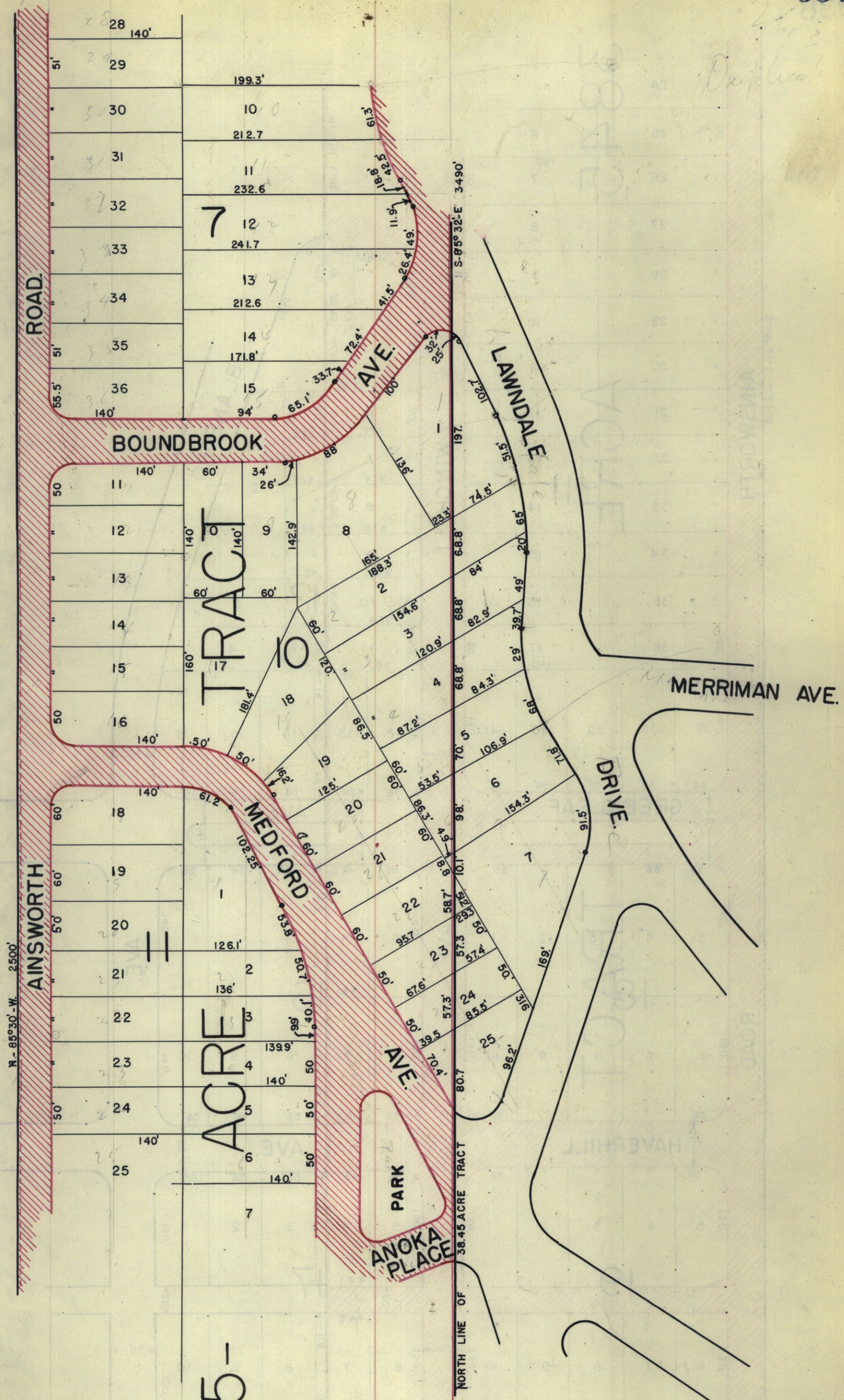
Note,- Road Record -7 pg-206  
 designates R-W of Galena Rd. as 60'

Note,- Additional 5' obtained for Road  
 by easement Oct. 25, 1937.



38.45 - ACRE -

Duplicate



38.45-

N - 85°30' - W 2500'

NORTH LINE OF 38.45 ACRE TRACT

ROAD

BOUNDBROOK

TRACT  
10

AINSWORTH

ACRE

AVE.

MEDFORD

AVE.

PARK  
ANOKA PLACE

LAWDALE

DRIVE

MERRIMAN AVE.

11

12

13

14

15

16

17

18

19

20

21

22

23

24

25

26

27

28

29

30

31

32

33

34

35

36

37

38

39

40

41

42

43

44

45

46

47

48

49

50

51

52

53

54

55

56

57

58

59

60

61

62

63

64

65

66

67

68

69

70

71

72

73

74

75

76

77

78

79

80

81

82

83

84

85

86

87

88

89

90

91

92

93

94

95

96

97

98

99

100

101

102

103

104

105

106

107

108

109

110

111

112

113

114

115

116

117

118

119

120

121

122

123

124

125

126

127

128

129

130

131

132

133

134

135

136

137

138

139

140

141

142

143

144

145

146

147

148

149

150

151

152

153

154

155

156

157

158

159

160

161

162

163

164

165

166

167

168

169

170

171

172

173

174

175

176

177

178

179

180

181

182

183

184

185

186

187

188

189

190

191

192

193

194

195

196

197

198

199

200

201

202

203

204

205

206

207

208

209

210

211

212

213

214

215

216

217

218

219

220

221

222

223

224

225

226

227

228

229

230

231

232

233

234

235

236

237

238

239

240

241

242

243

244

245

246

247

248

249

250

251

252

253

254

255

256

257

258

259

260

261

262

263

264

265

266

267

268

269

270

271

272

273

274

275

276

277

278

279

280

281

282

283

284

285

286

287

288

289

290

291

292

293

294

295

296

297

298

299

300

301

302

303

304

305

306

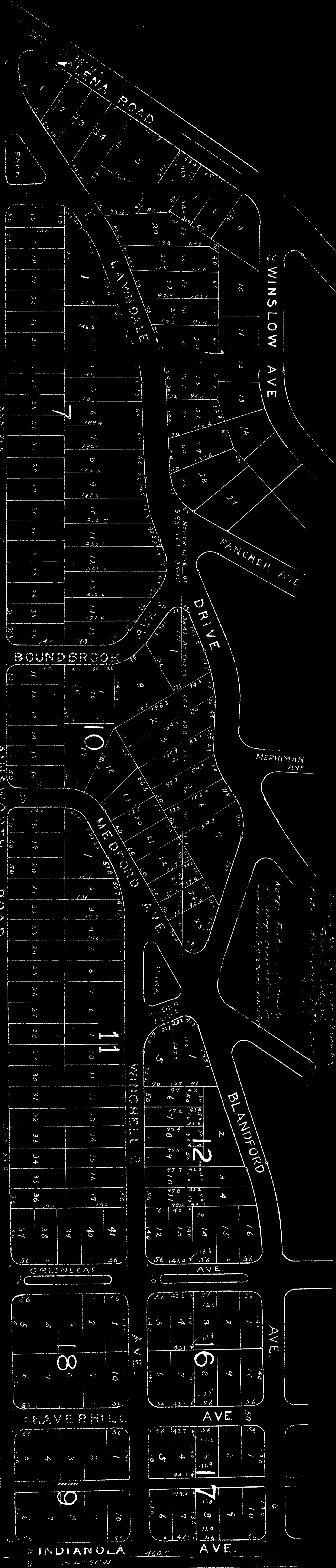
307

308

309

310





NOTE: This plat is subject to all laws, ordinances, rules and regulations of the Board of Health and the Health Department of the City of Lowell, Massachusetts.

INDIANOLA AVE. S 4° 50' W

460.7

April 12, 1933

In the matter of the proceedings for the vacation of certain streets and alleys in Lawndale Amended Subdivision, Sharon Township, Franklin County, Ohio, Mr. Vigor offered the following preamble and resolution and moved the adoption of the same, which was duly seconded by Mr. Paul.

WHEREAS, on the 28th day of March, 1933, the Board of County Commissioners of Franklin County, Ohio, did, by proceedings duly adopted authorize and direct the Surveyor of Franklin County, Ohio, to make report in writing to the Board on or before ten o'clock A. M., of Wednesday April 12, 1933, relative to the proceedings for the vacation of streets and alleys in Lawndale Amended Subdivision, said report to be in manner and form set forth and required by section 6865 of the General Code of Ohio; and

WHEREAS, On the 30th day of March, 1933, R S Blackford, Deputy County Surveyor, made report thereon in writing recommending the vacation of said streets and alleys; and

WHEREAS, The Board of County Commissioners of Franklin County, Ohio, finds that the public utility and welfare do not require said streets and alleys proposed to be vacated, and described as follows:--

Lawndale Drive - in Lawndale Amended Subdivision, from the Galena Road to the N. line of the 38.45 acre tract as described in Deed Book 862, page 454, and there to terminate, being about 1300 feet in length.

Ainsworth Road - in Lawndale Amended Sundivision, from the Galena Road to Indianola Avenue, and there to terminate, being about 3695 feet in length.

Boundbrook Avenue - in Lawndale Amended Subdivision, from Ainsworth Road to the N. line of the 38.45 acre tract as described in Deed Book 862, page 454, and there to terminate, being about 500 feet in length.

Medford Avenue - in Lawndale Amended Subdivision, from Ainsworth Road to the N. line of the 38.45 acre tract as described in Deed Book 862, page 454, and there to terminate, being about 650 feet in length.

Anoka Place - In lawndale Amended Subdivision, from Winchell Avenue to the N. line of the 38.45 acre tract as described in Deed Book 862, page 454, and there to terminate, being about 110 feet in length.

Winchell Avenue - in Lawndale Amended Subdivision, from Medford Avenue to Indianola Avenue and there to terminate, being about 1500 feet in length.

Greenleaf Avenue - in Lawndale Amended Subdivision from Ainsworth Road to the N. line of the 38.45 acre tract as described in Deed Book 862, page 454, and there to terminate, being about 430 feet in length.

Haverhill Avenue - in Lawndale Amended Subdivision, from Ainsworth Road to the N. line of the 38.45 acre tract as described in Deed Book 862, page 454, and there to terminate, being about 430 feet in length.

The alley west of Indianola Avenue -, in Lawndale Amended Subdivision, from Ainsworth Road to the N. line of the 38.45 acre tract as described in Deed Book 862, page 454 and there to terminate, being about 430 feet in length.

A strip 15 feet wide off the west side of Indianola Avenue in Lawndale Amended Subdivision, from the S. line of Ainsworth Road to the N. line of the 38.45 acre tract as described in Deed Book 862, page 454, and there to terminate, being about 480 feet in length.

A strip 15 feet wide off the east side of the Galena Road-in Lawndale Amended Subdivision, from the S. line of the 38.45 acre tract as described in Deed Book 862, page 454, to the N. line of said tract, and there to terminate, being about 550 feet in length.

The un-named street lying west of Block 7 - of said Lawndale Amended Subdivision, from Ainsworth Road to Lawndale Avenue and there to terminate, being about 130 feet in length.

therefore

BE IT RESOLVED, By the Board of County Commissioners of Franklin County, Ohio, that the streets and alleys in Lawndale Amended Sundivision as herein described, and as shown on the plat submitted by the County Surveyor, be and the same are hereby declared vacated.

Voting Aye thereon: Shade, Vigor and Paul.