

This road record entry is a combination of the original road record book found in the Franklin County Engineer's Tax Map Department and the WPA transcribed road record book found in the Franklin County Engineer's Records Department. The WPA information was added to the original record to aid in reading the text or plats.

The information below refers to the WPA transcribed entries and was included in the front of each of those books:

“THE HISTORICAL DATA IN THIS RECORD

WAS COMPILED BY RECORDS IN THE OFFICE OF THE FRANKLIN COUNTY ENGINEER

WORKS PROGRESS ADMINISTRATION IN OHIO OFFICIAL PROJECT 665-42-3-130

W P 17847

SPONSORED BY

ALLEN C. SLADE, COUNTY ENGINEER

FRANKLIN COUNTY, OHIO”

PUBLIC ROAD PETITION

Columbus Ohio Feb 17, 1933

To the Hon. Board of County Commissioners of Franklin County, Ohio.

The undersigned petitioners, freeholders of said County, residing in the vicinity of the proposed improvement hereinafter described, respectfully represent that the public convenience and welfare require the vacation of certain streets and alleys on the line hereinafter described; and make application to you to institute and order proper proceedings in the premises for vacation of such streets and alleys, the same not being on the State Highway System.

The following is the general route and termini of said roads and alleys:

Vacation of the following streets and alleys in Northwold Addition, Sharon Township:

Northwold Drive in said Northwold Addition, from the west lot line of No. 81 of said addition produced southward across said Northwold Drive, west to the western extremity of said Northwold Drive.

Fenway Road in said Northwold Addition, from the west lot line of Lot No. 24 of said addition produced southward across said Fenway Road, west to the western extremity of said Fenway road.

Zeller Road in said Northwold Addition, from the south line of Fenway road to the north line of Northwold Drive.

Cliffside Place in said Northwold Addition, from Fenway road south to Northwold Drive.

Alley between Fenway road and Northwold Drive in said Northwold Addition from the west lot line of, lot No. 64 of said addition produced southward across said alley, west and north to its terminus in the south line of Fenway Road.

Street in said Northwold Addition, along W. side of "Park" from Zeller road to Fenway road.

Alley in said Northwold Addition lying west of and adjacent to lot No. 51 of said Addition.

Petitioners names: Chas H Whip, Rozella N Whip, Florence A Burkhardt, Helen M Schneider, L C Striebel, James F Thomas, I C Jackson, W L Beeson, Herda E Porter, Edith C Howell, Clara L Coffman, Mary P Johnson, Howard C Runyeon, Max M Mathews.

Filed Feb 21, 1933

February 23, 1933

Mr. Vigor offered the following preamble and resolution and moved the adoption of the same, which was duly seconded by Mr. Paul.

WHEREAS, Chas H Whip, et al., on the 21st day of February, 1933, presented a petition to the Board of County Commissioners of Franklin County, Ohio, signed by at least twelve freeholders requesting said Board to vacate certain streets and alleys in Northwold Addition, Sharon Township, the general route and termini thereof to be as follows:--

Northwold Drive in said Northwold Addition, from the west lot line of No. 81 of said addition produced southward across said Northwold Drive, west to the western extremity of said Northwold Drive.

Fenway Road in said Northwold Addition, from the west lot line of lot No. 24 of said addition produced southward across said Fenway road, west to the western extremity of said Fenway Road.

Zeller road in said Northwold Addition, from the south line of Fenway road to the north line of Northwold Drive.

Cliffside place in said Northwold Addition, from Fenway road south to Northwold Drive.

Alley between Fenway road and Northwold Drive in said Northwold Addition from the west lot line of lot No. 64 of said addition produced southward across said alley, west and north to its terminus in the south line of Fenway road.

Street in said Northwold Addition, along W. side of "Park" from Zeller road to Fenway road.

Alley in said Northwold Addition lying west of and adjacent to lot No. 51 of said addition.

therefore

BE IT RESOLVED, By the Board of County Commissioners of Franklin County, Ohio, that Tuesday, March 14, 1933, at ten o'clock A.M., eastern standard time, is hereby fixed as the date and hour when the Board of County Commissioners will view the proposed vacations along the general route thereof; and that Saturday, March 25, 1933, at ten o'clock A.M., eastern standard time, is hereby fixed as the time and date for the final hearing on said petition and proposed vacations at the office of the Board of County Commissioners in the Court House of Franklin County, Ohio; and

BE IT FURTHER RESOLVED, that notice of the time and place for both such view and hearing be given by publication once a week for two consecutive weeks in the Ohio State Journal, a

newspaper published in and having a general circulation in Franklin County, Ohio, where the proposed vacations are located, and that said notice, in addition to the date and place of such view and place and time of the final hearing shall state briefly the character of the proposed vacations.

Voting Aye thereon: Shade, Vigor and Paul.

PROOF OF PUBLICATION

State of Ohio }
Franklin County } ss.

Paul Eisele, cashier of the Ohio State Journal, a newspaper published at Columbus, Franklin County, Ohio, with a paid circulation of more than 25,000, personally appeared and made oath that the attached printed advertisement was published for

Two time, 2/24 & 3/3
33

in said newspaper and that the rate charged therefor is the same as that charged to commercial advertisers for like services on annual contracts.

Paul Eisele

Suscribed and sworn to this 3rd

day of March 1933
W. H. Riehl

Notary Public in and for Franklin Co.

W. H. RIEHL
Notary Public Franklin County Ohio

Notice of Filing of Petition to Vacate Streets and Alleys in Northwold Addition, Sharon Township, Franklin County, Ohio.
Notice is hereby given that a petition was filed with the Board of County Commissioners of Franklin County, Ohio, on the 21st day of February, 1933, praying for the vacation of certain streets and alleys in Northwold Addition, Sharon Township, described as follows:
Northwold Drive in said Northwold Addition, from the west lot line of No. 31 of said addition produced southward across said Northwold Drive, west to the western extremity of said Northwold Drive.
Fenway Road in said Northwold Addition, from the west lot line of Lot No. 24 of said addition produced southward across said Fenway Road, west to the western extremity of said Fenway Road.
Zeller Road in said Northwold Addition, from the south line of Fenway Road to the north line of Northwold Drive.
Cliffside Place in said Northwold Addition, from Fenway Road south to Northwold Drive.
Alley between Fenway Road and Northwold Drive in said Northwold Addition from the west lot line of lot No. 54 of said addition produced southward across said alley, west and north to its terminus in the south line of Fenway Road.
Street in said Northwold Addition, along W. side of "Park," from Zeller Road to Fenway Road.
Alley in said Northwold Addition, lying west of and adjacent to lot No. 51 of said Addition.
Further notice is hereby given that Tuesday, March 14, 1933, at ten o'clock a. m., eastern standard time on the line of said proposed vacations was fixed as the time and place for the viewing thereof, and Saturday, March 25, 1933, at ten o'clock a. m., eastern standard time, at the office of the Board of County Commissioners of Franklin County, Ohio, was fixed as the time and place for the final hearing thereon.
By order of the Board of County Commissioners of Franklin County, Ohio.
FRED L. DONNALLY,
2-24 3-3 Clerk of the Board.

March 14, 1933

In the matter of the petition filed with the Board of County Commissioners of Franklin County, on the 21st day of February, 1933, for the vacation of certain streets and alleys in Northwold Addition, Sharon Township, Mr. Vigor offered the following preamble and resolution and moved the adoption of the same, which was duly seconded by Mr. Paul.

WHEREAS, On the 21st day of February, 1933, a petition was filed with this board by Ches H. Whio, et al., praying for the vacation of certain streets and alleys in Northwold Addition, Sharon Township, Franklin County, Ohio; and

WHEREAS, On the 23rd day of February, 1933, said Board of County Commissioners did fix the 14th day of March, 1933, at ten o'clock A.M., eastern standard time, on the line of the proposed vacations, as the time and place for the viewing thereof, and did further fix the 25th day of March, 1933, at ten o'clock A.M., eastern standard time, at the office of the Board of County Commissioners of Franklin County, Ohio, as the time and place for final hearing on said proposed vacations; and

WHEREAS, Legal notice by publication in the Ohio State Journal, a newspaper published in and of general circulation in said County was given of the time and place for the viewing of said proposed vacations and of the final hearing thereon; and

WHEREAS, The Board of County Commissioners of Franklin County, Ohio, did, on the 14th day of March, 1933, the day fixed for the viewing of said proposed vacations, meet on the line of the said streets and alleys in Northwold Addition as described in the petition, and heard all proof offered by parties interested in and affected thereby, and other persons competent to testify, and did go over and along the line of said streets and alleys, and by actual view of the same, and the premises along and adjacent thereto, which are to be affected thereby, does find that the said proposed vacations are of sufficient importance to require that the Surveyor of Franklin County, Ohio, be instructed and directed to make a survey and plat thereof; therefore

BE IT RESOLVED, By the Board of County Commissioners of Franklin County, Ohio, that the Surveyor of Franklin County, Ohio, be and he hereby is instructed and directed to make a plat and survey of the said streets and alleys proposed to be vacated, an accurate and detailed description of the lands bordering thereon, together with the names of each owner; shall set stakes at the termini of each right of way lines and at all angles between such termini, and at sufficient other points on the right of way lines so that the bounds of the streets and alleys may be discernible to property owners and others interested, and make report to the Board of County Commissioners on or

FRANKLIN CO. O., ROAD RECORD No. 13¹⁴ Vacation of streets and alleys in Northwold Addition.

before the 25th day of March, 1933, at ten o'clock A.M., eastern standard time. Said report shall set forth the opinion of the County Surveyor either for or against the granting of the petition, which report, together with the plat and survey of said streets and alleys shall be deposited with the Board of County Commissioners.

Voting Aye thereon: Vigor and Paul. Absent and not voting, Shade.

Columbus, Ohio, March 21, 1933

To the Hon. Board of County Commissioners, Franklin County, Ohio.

Gentlemen: As directed by your Board on March 14, 1933, I have prepared a plat, which I herewith submit, showing the proposed vacation of certain streets and alleys in Northwold Addition, in Sharon Township, described as follows:--

1. Northwold Drive in said Northwold Addition, from the west lot line of Lot No. 81 of said addition produced southward across said Northwold Drive to the western extremity of said Northwold Drive.
2. Fenway Road in said Northwold Addition, from the west lot line of Lot No. 24 of said addition produced southward across said Fenway road, west to the western extremity of said Fenway road.
3. Zeller road in said Northwold Addition, from the south line of Fenway road to the north line of Northwold Drive.
4. Cliffside Place in said Northwold Addition, from Fenway Road south to Northwold Drive.
5. Alley between Fenway Road and Northwold Drive, in said Northwold Addition from the west line of Lot No. 64 of said addition produced southward across said alley, west and north to its terminus in the south line of Fenway Road.
6. Street in said Northwold Addition, along W. side of "Park" from Zeller Road to Fenway Road.
7. Alley in said Northwold Addition lying west of and adjacent to Lot No. 51 of said addition.

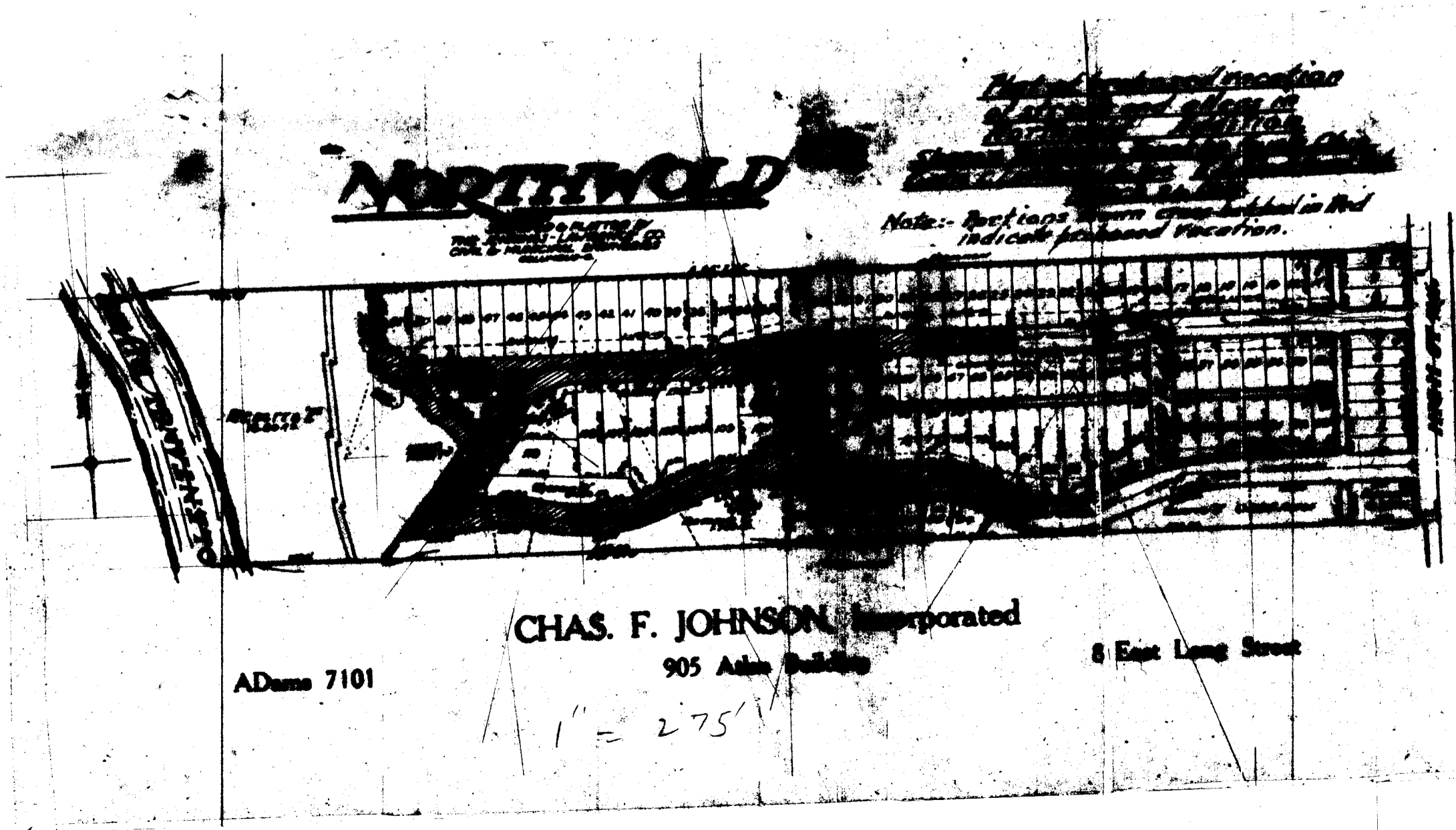
I would recommend that said streets and alleys be vacated as prayed for in the petition, and for the following reasons, viz:-

Proceedings have been instituted asking for the vacation of the Northwold Addition and the reversion of the lots into acreage, and for this reason these thoroughfares will be of no further need or benefit to the public; therefore, they should be vacated.

Respectfully submitted,

R. S. Blackford, Deputy County Surveyor.

FILED MARCH 24, 1933.



PLAT SHOWING

PROPOSED VACATION OF STREETS & ALLEYS IN NORTHWOLD ADDITION.
SHARON TOWNSHIP, FRANKLIN COUNTY, OHIO.

C.C. LATTIMER, CO. SUR. R.S. BLACKFORD, D.C. S.

SCALE. MARCH 21, 1933.

NORTHWOLD

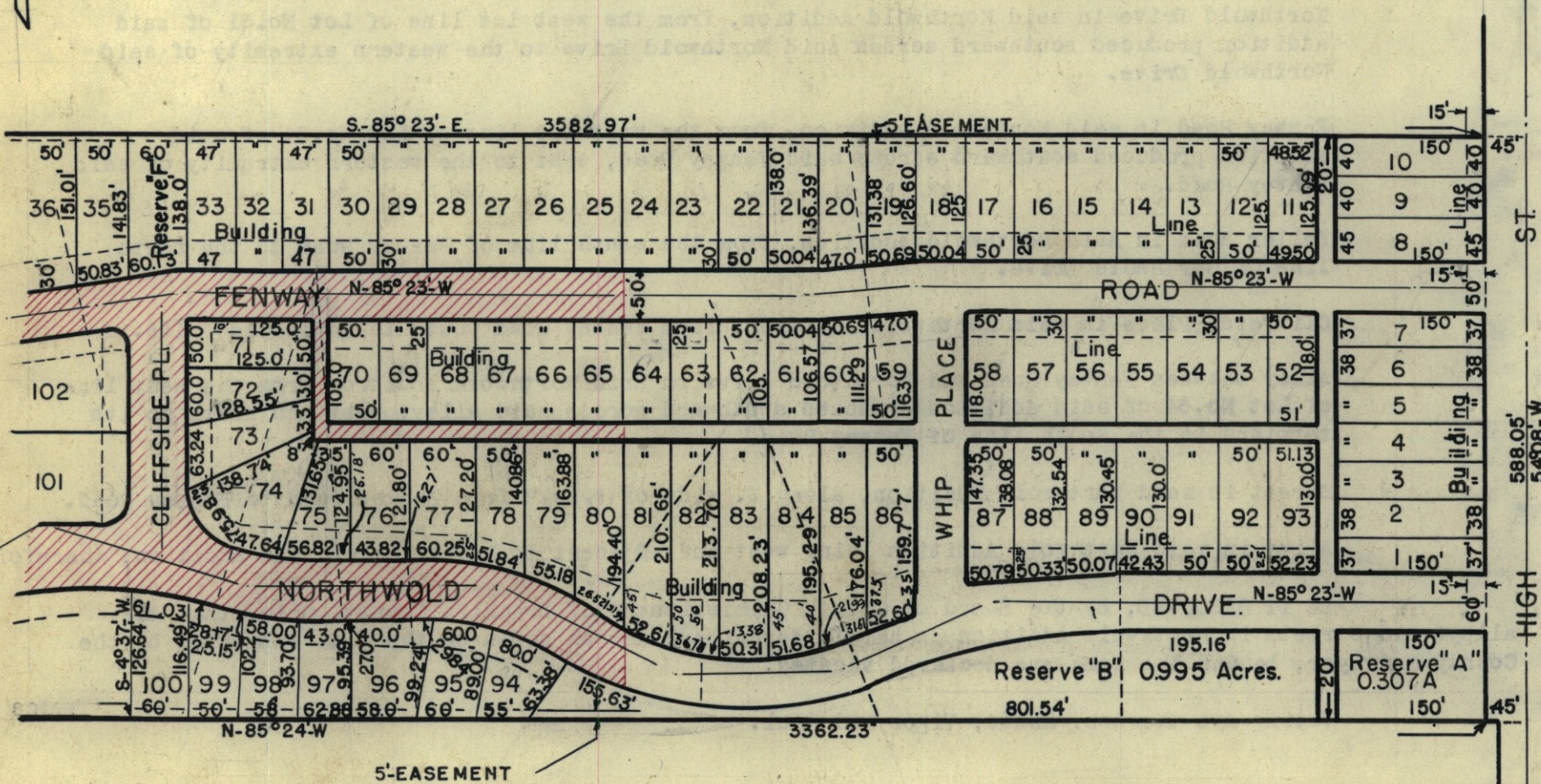
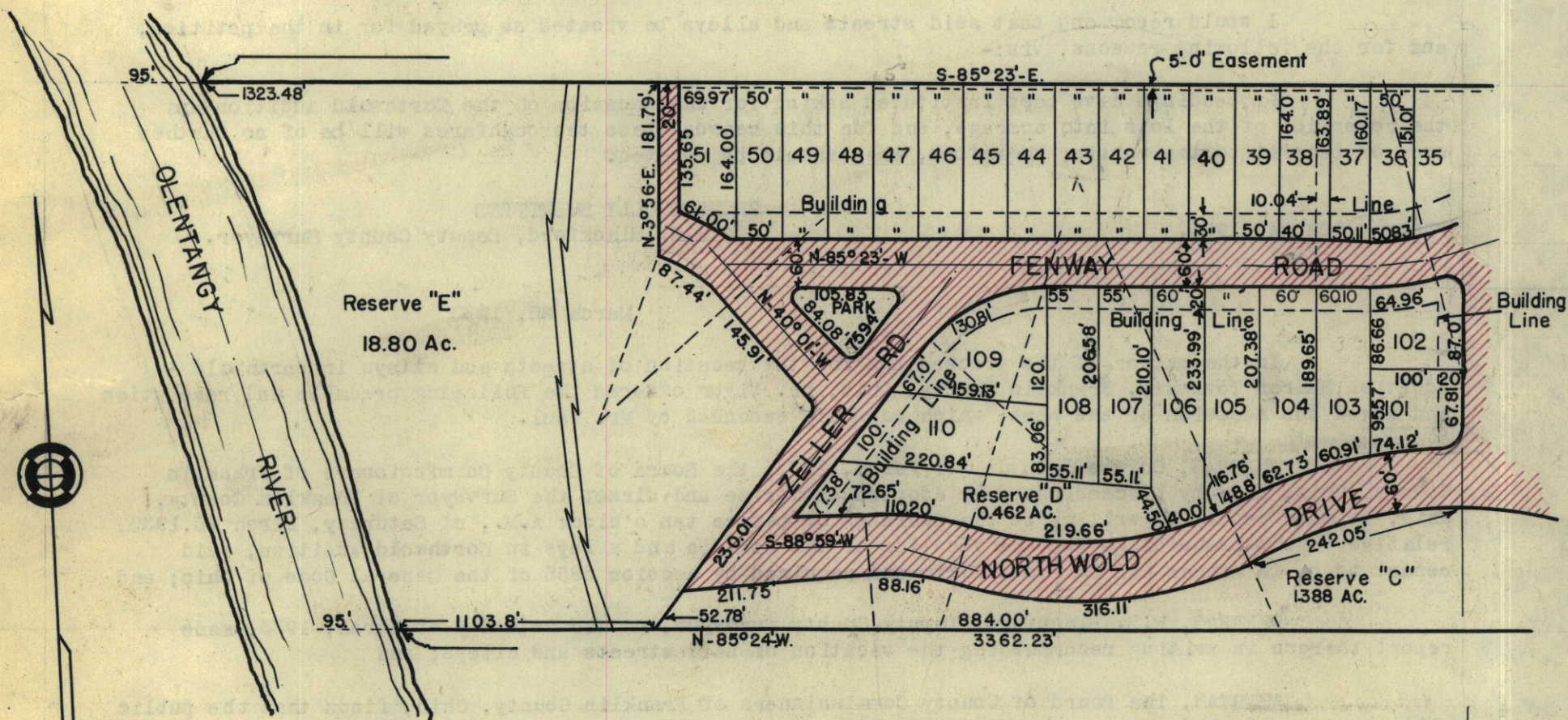
SURVEYED & PLATTED BY JENNINGS-LAWRENCE CO.

CIVIL & MUNICIPAL ENGINEERS.

COLUMBUS, O.

CHAS. F. JOHNSON, INCORPORATED.

905 ATLAS BUILDING, COLUMBUS, O.



March 25, 1933

In the matter of the proceedings for the vacation of streets and alleys in Northwold Addition, Sharon Township, Franklin County, Ohio, Mr. Vigor offered the following preamble and resolution and moved the adoption of the same, which was duly seconded by Mr. Paul.

WHEREAS, On the 14th day of March, 1933, the Board of County Commissioners of Franklin County, Ohio, did, by proceedings duly adopted authorize and direct the Surveyor of Franklin County, Ohio, to make report in writing to the Board on or before ten o'clock A.M., of Saturday, March 25, 1933, relative to the proceedings for the vacation of the streets and alleys in Northwold Addition, said report to be in manner and form set forth and required by section 6865 of the General Code of Ohio; and

WHEREAS, R. S. Blackford, Deputy County Surveyor, on the 24th day of March, 1933, made report thereon in writing recommending the vacation of said streets and alleys; and

WHEREAS, The Board of County Commissioners of Franklin County, Ohio, finds that the public utility and welfare do not require said streets and alleys proposed to be vacated, and described as follows:--

Northwold Drive in said Northwold Addition, from the west lot line of Lot No. 81 of said addition produced southward across said Northwold Drive to the western extremity of said Northwold Drive.

Fenway Road in said Northwold Addition, from the west lot line of Lot No. 24 of said addition produced southward across said Fenway road, west to the western extremity of said Fenway road.

Zeller Road in said Northwold Addition, from the south line of Fenway Road to the north line of Northwold Drive.

Cliffside Place in said Northwold Addition, from Fenway Road south to Northwold Drive.

Alley between Fenway Road and Northwold Drive in said Northwold Addition from the west line of Lot No. 64 of said addition produced southward across said alley, west and north to its terminus in the south line of Fenway Road.

Street in said Northwold Addition, along W. side of "Park" from Zeller road to Fenway Road.

Alley in said Northwold Addition lying west of and adjacent to Lot No. 51 of said addition.

therefore

BE IT RESOLVED, By the Board of County Commissioners of Franklin County, Ohio, that the alleys and streets in Northwold Addition as herein described, and as shown on the plat submitted by the County Surveyor, be and the same are declared vacated.

Voting Aye thereon: Shade, Vigor and Paul.